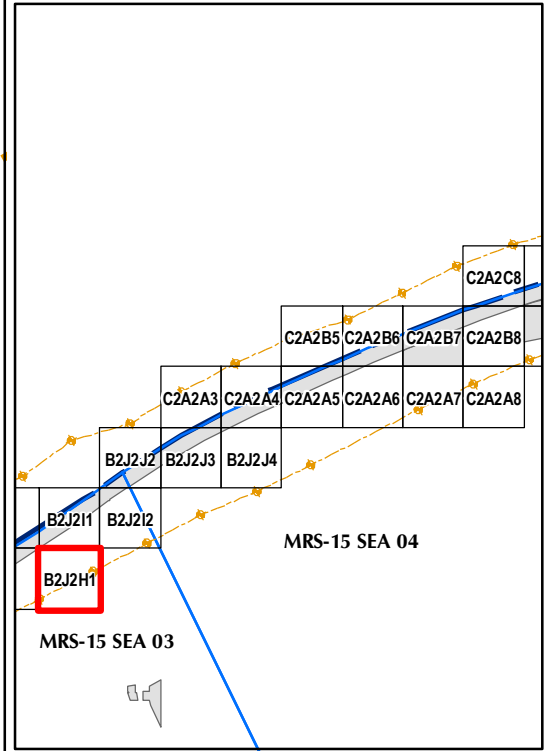


**Legend**

- Target Location
  - Seaside MRA Boundary
  - - - Roadway Alignment
  - SCA Polygons (Investigation Areas)
  - Utility Corridor
  - MRS Boundary
  - ▨ Analog Performed
  - ▨ Excusable Data Gap
- Response (Stack)**  
mV
- 0.5 2.1 3.6 5.1 6.7 8.2 9.7 11.3 13.3 15.4 17.4 19.5



State Plane California IV, NAD 1983 (U.S. Survey Foot)

0 15 30 Feet

**LFR**

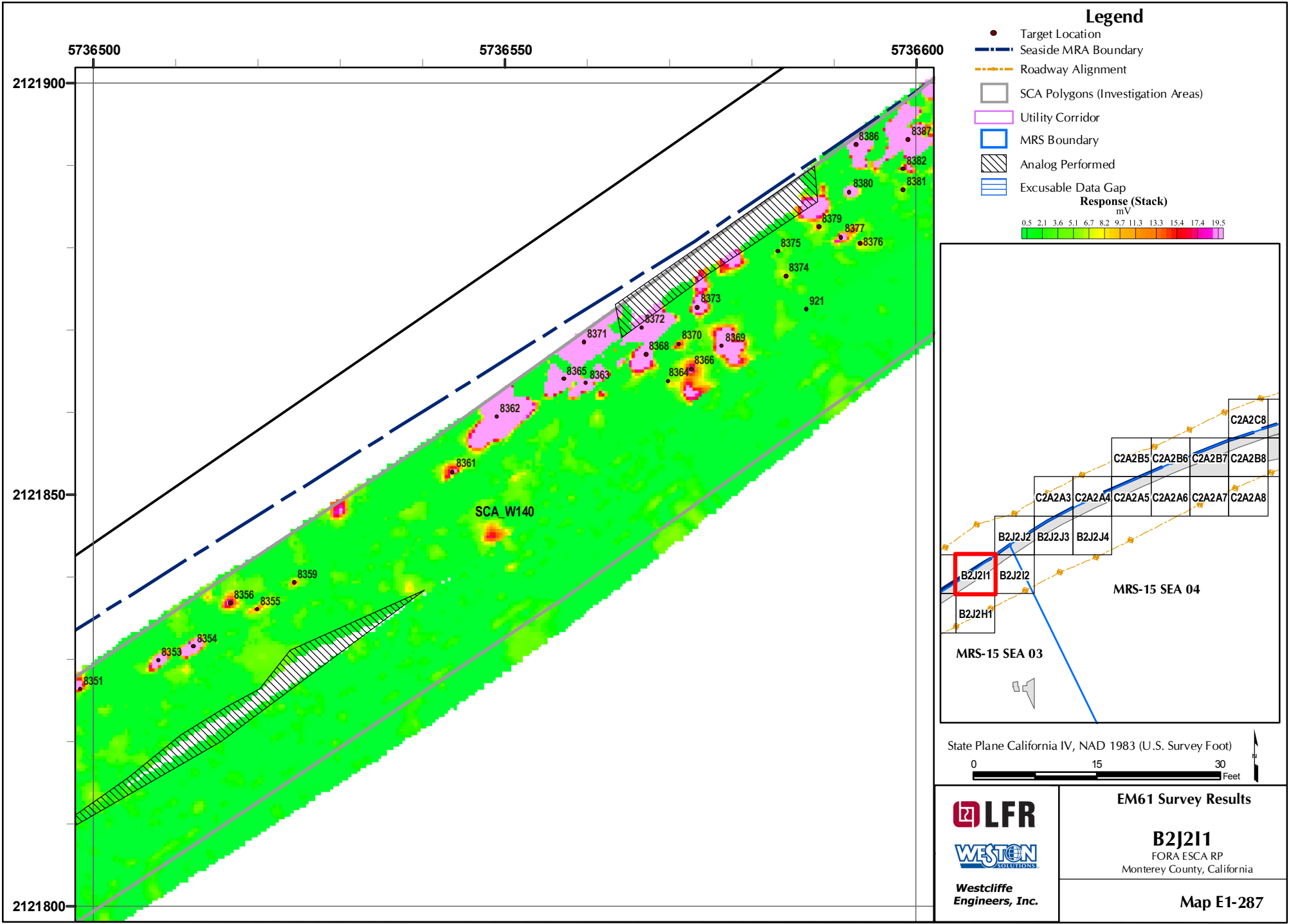
**WESTON**  
SOLUTIONS

Westcliffe  
Engineers, Inc.

**EM61 Survey Results**

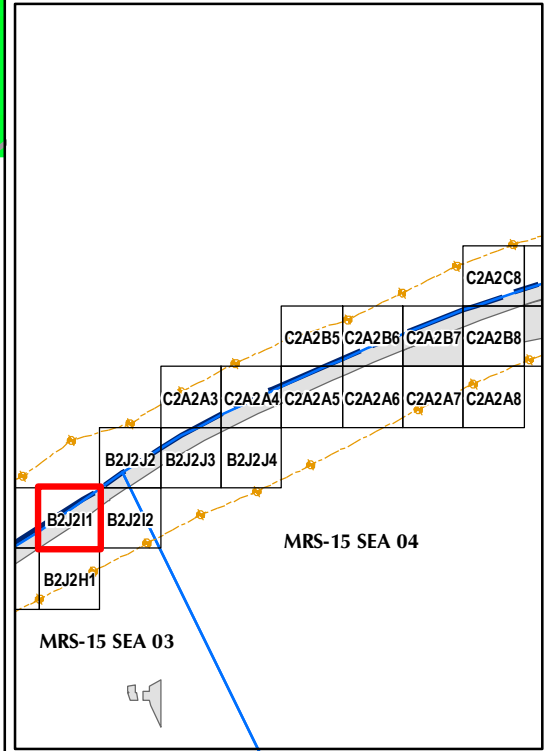
**B2J2H1**  
FORA ESCA RP  
Monterey County, California

**Map E1-286**



**Legend**

- Target Location
  - Seaside MRA Boundary
  - - - Roadway Alignment
  - SCA Polygons (Investigation Areas)
  - Utility Corridor
  - MRS Boundary
  - ▨ Analog Performed
  - ▨ Excusable Data Gap
- Response (Stack)**  
mV
- 0.5 2.1 3.6 5.1 6.7 8.2 9.7 11.3 13.3 15.4 17.4 19.5



State Plane California IV, NAD 1983 (U.S. Survey Foot)

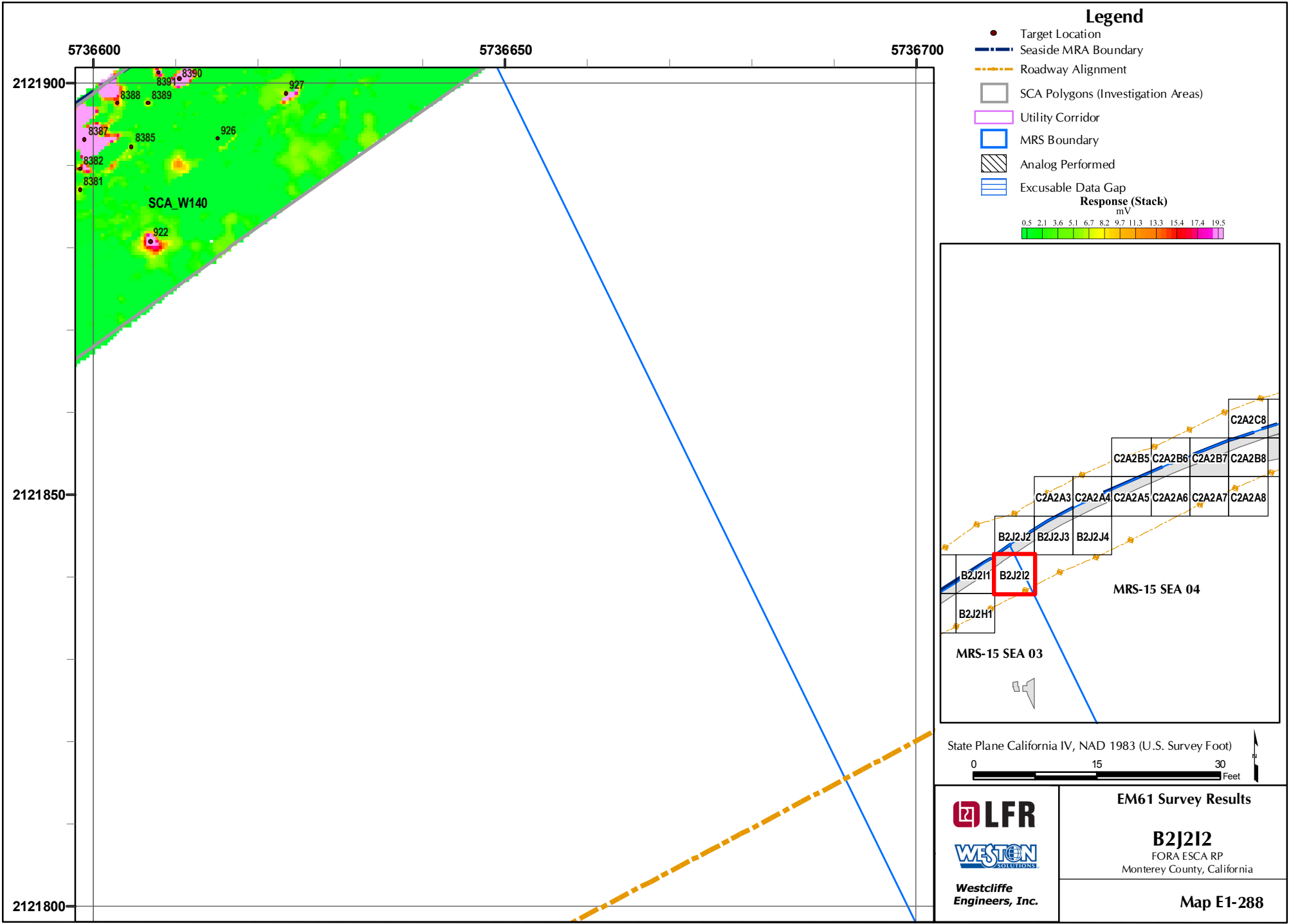
0 15 30 Feet



**EM61 Survey Results**

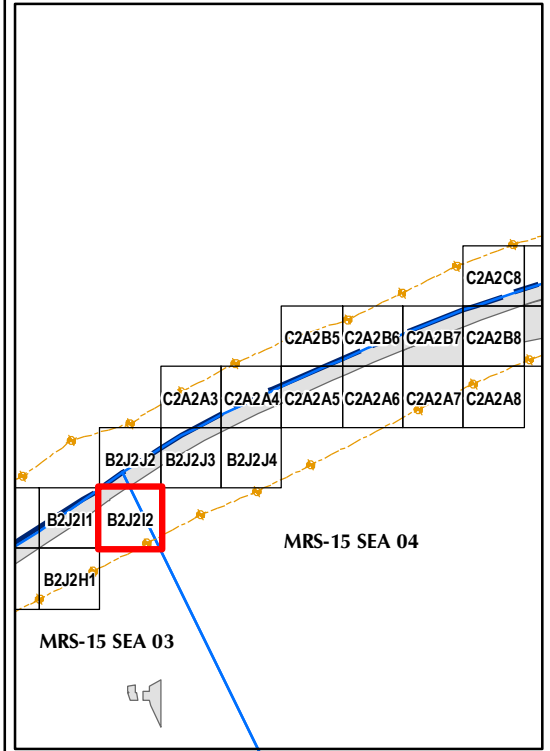
**B2J2I1**  
FORA ESCA RP  
Monterey County, California

**Map E1-287**



**Legend**

- Target Location
  - Seaside MRA Boundary
  - - - Roadway Alignment
  - SCA Polygons (Investigation Areas)
  - Utility Corridor
  - MRS Boundary
  - ▨ Analog Performed
  - ▨ Excusable Data Gap
- Response (Stack)**  
mV
- 0.5 2.1 3.6 5.1 6.7 8.2 9.7 11.3 13.3 15.4 17.4 19.5



State Plane California IV, NAD 1983 (U.S. Survey Foot)

0 15 30 Feet

**LFR**

**WESTON**  
SOLUTIONS

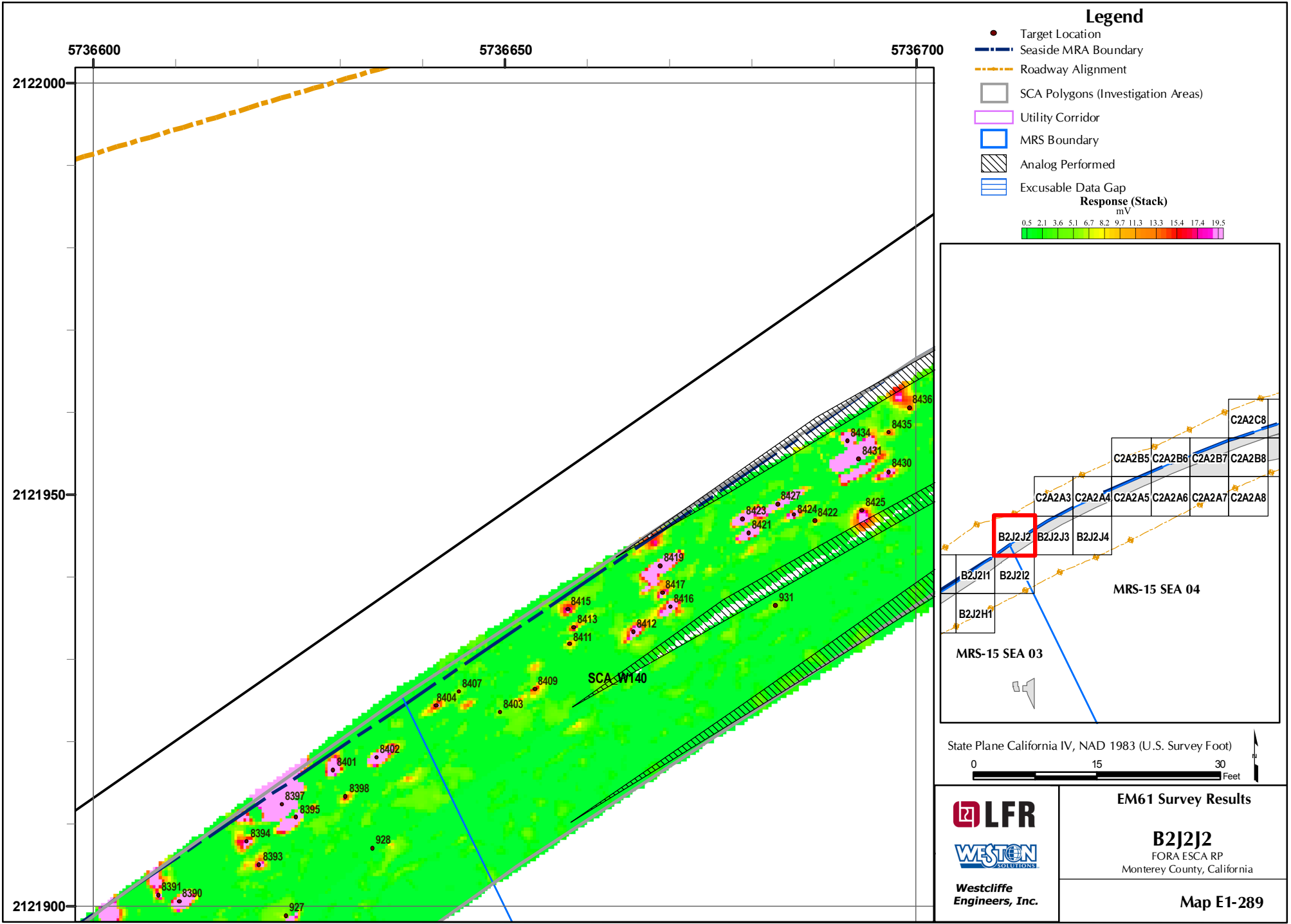
Westcliffe  
Engineers, Inc.

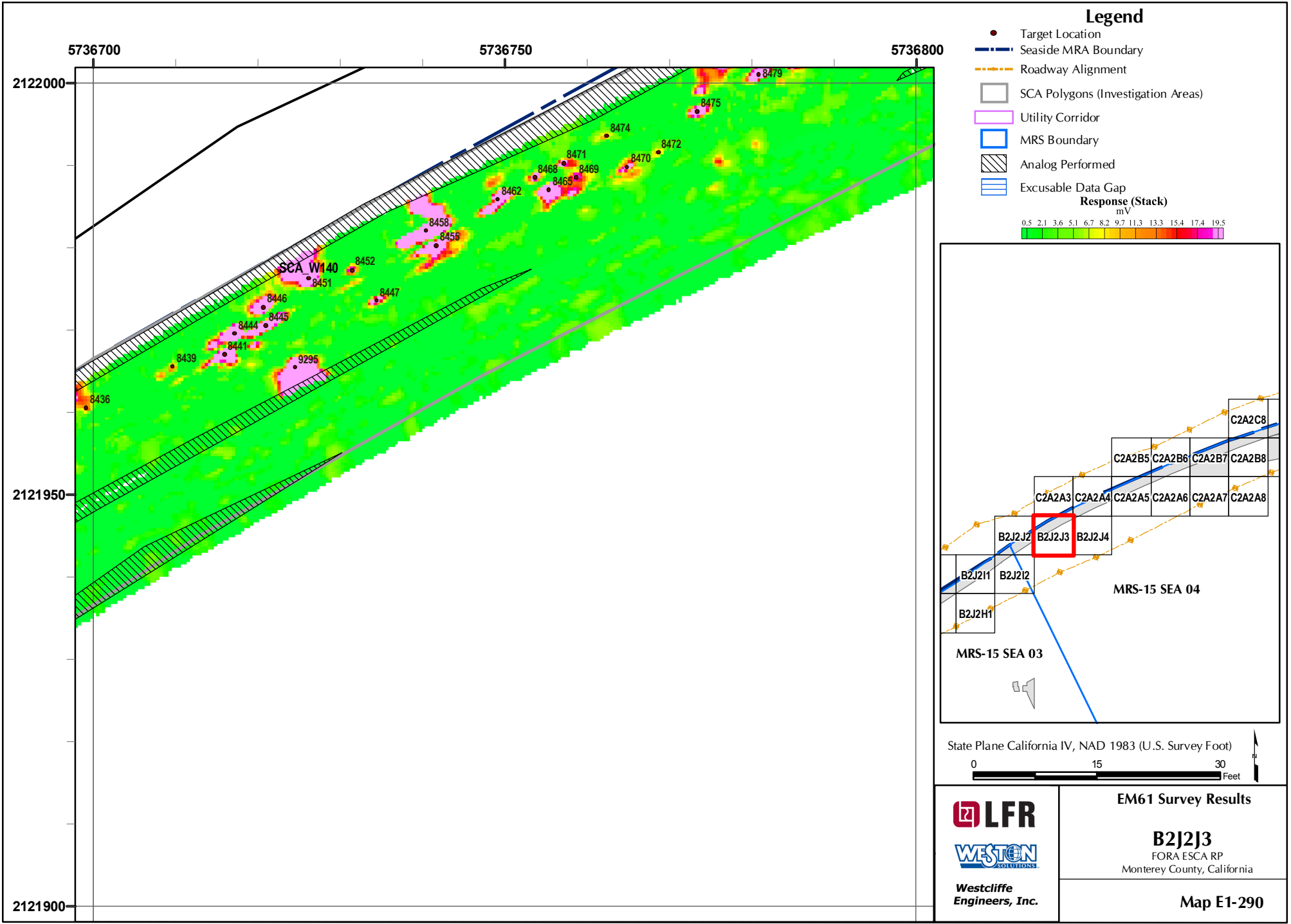
**EM61 Survey Results**

**B2J212**  
FORA ESCA RP  
Monterey County, California

---

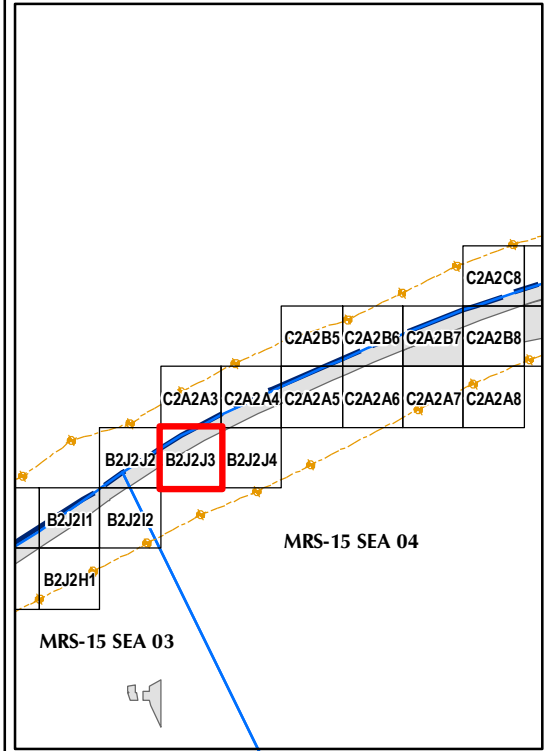
**Map E1-288**





**Legend**

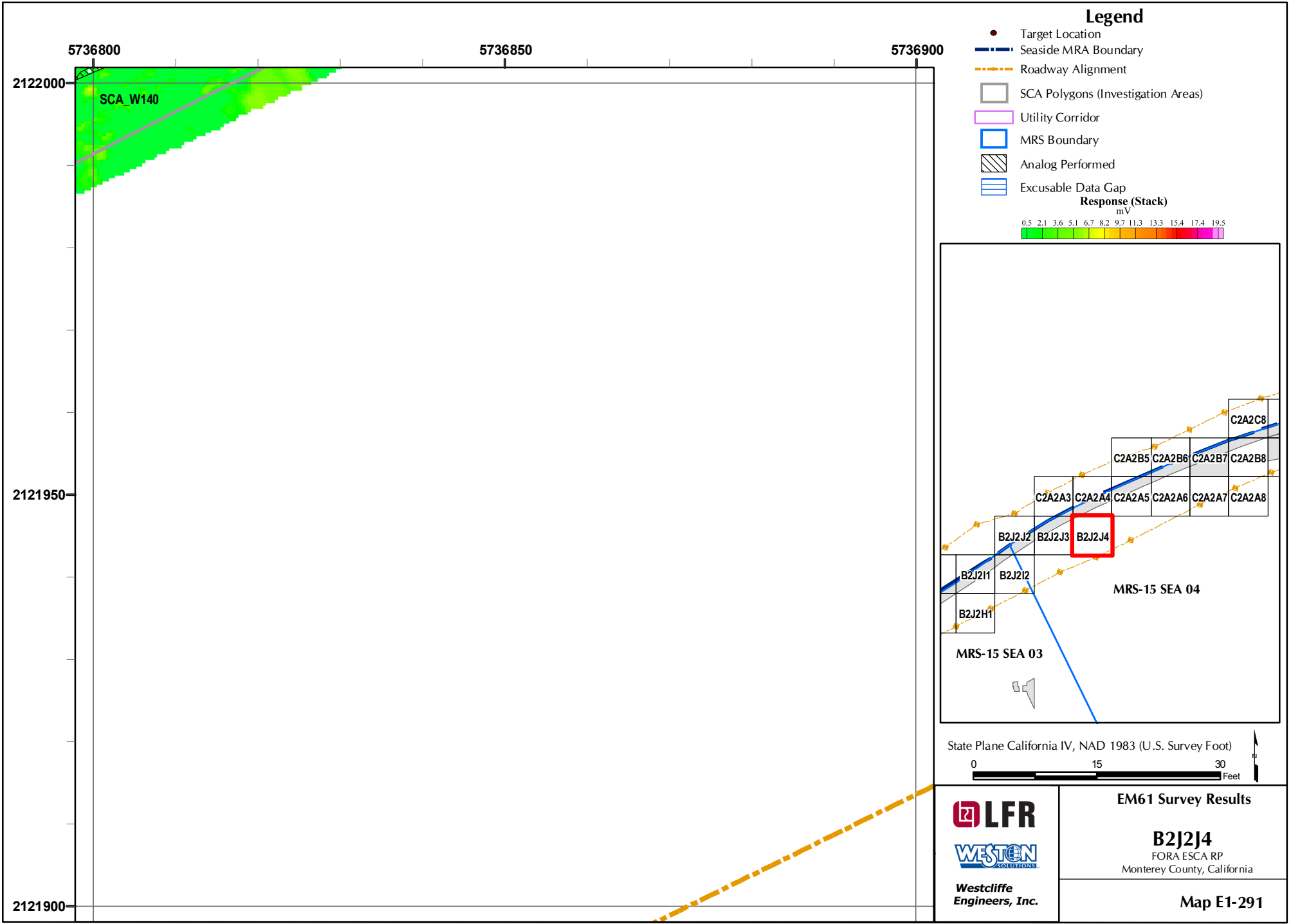
- Target Location
  - Seaside MRA Boundary
  - Roadway Alignment
  - SCA Polygons (Investigation Areas)
  - Utility Corridor
  - MRS Boundary
  - ▨ Analog Performed
  - ▬ Excusable Data Gap
- Response (Stack)**  
mV
- 0.5 2.1 3.6 5.1 6.7 8.2 9.7 11.3 13.3 15.4 17.4 19.5



State Plane California IV, NAD 1983 (U.S. Survey Foot)

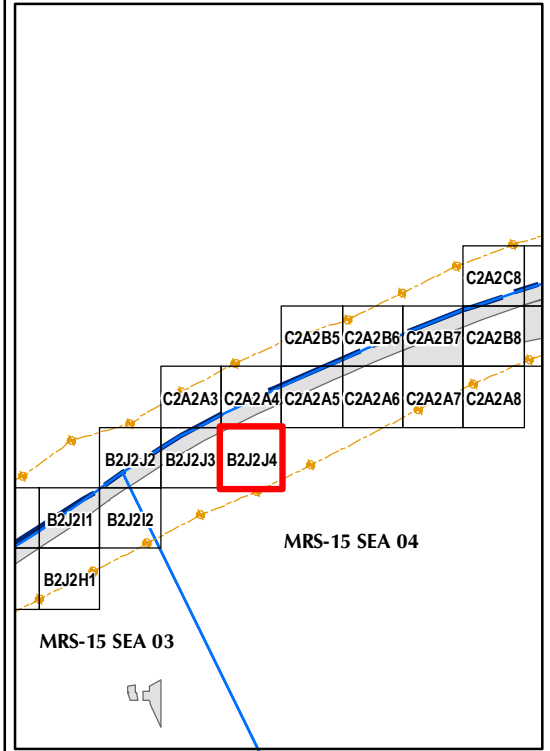
0 15 30 Feet

  <b>Westcliffe Engineers, Inc.</b>	<b>EM61 Survey Results</b>
	<b>B2J2J3</b> FORA ESCA RP Monterey County, California
<b>Map E1-290</b>	



**Legend**

- Target Location
  - Seaside MRA Boundary
  - Roadway Alignment
  - SCA Polygons (Investigation Areas)
  - Utility Corridor
  - MRS Boundary
  - ▨ Analog Performed
  - ▨ Excusable Data Gap
- Response (Stack)**  
mV
- 0.5 2.1 3.6 5.1 6.7 8.2 9.7 11.3 13.3 15.4 17.4 19.5



State Plane California IV, NAD 1983 (U.S. Survey Foot)

0 15 30 Feet

**LFR**

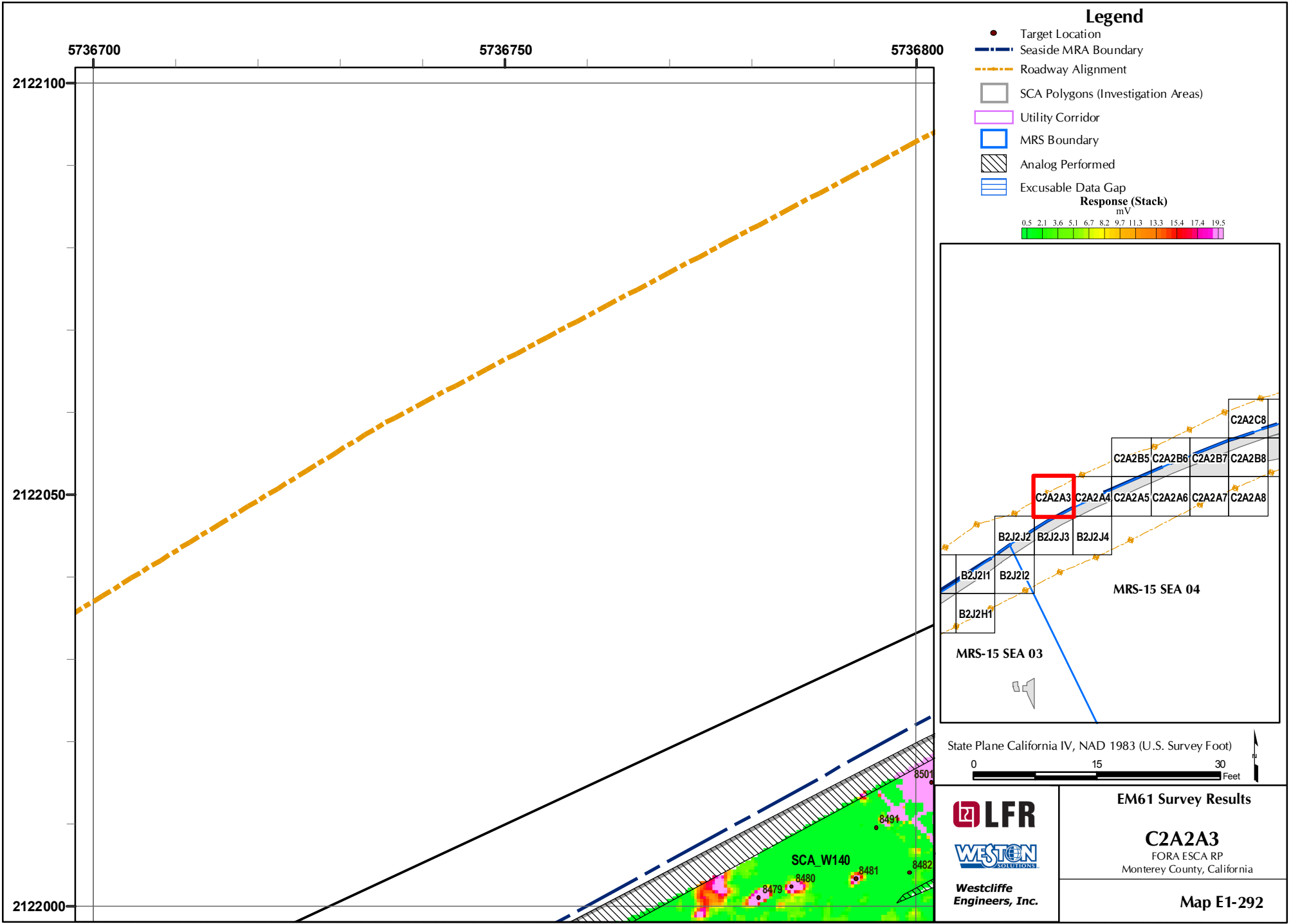
**WESTON**  
SOLUTIONS

Westcliffe  
Engineers, Inc.

**EM61 Survey Results**

**B2J2J4**  
FORA ESCA RP  
Monterey County, California

**Map E1-291**

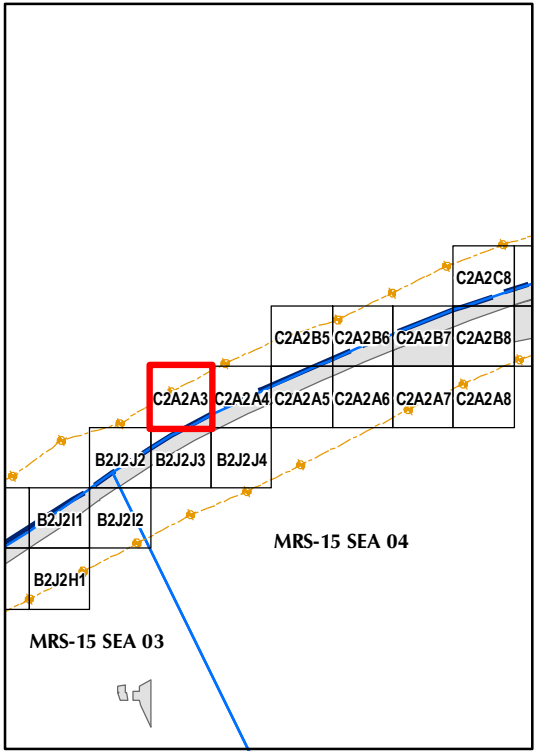


### Legend

- Target Location
- Seaside MRA Boundary
- - - Roadway Alignment
- SCA Polygons (Investigation Areas)
- Utility Corridor
- MRS Boundary
- ▨ Analog Performed
- ▬ Excusable Data Gap

**Response (Stack)**  
mV

0.5 2.1 3.6 5.1 6.7 8.2 9.7 11.3 13.3 15.4 17.4 19.5



State Plane California IV, NAD 1983 (U.S. Survey Foot)

0 15 30 Feet

**LFR**

**WESTON**  
SOLUTIONS

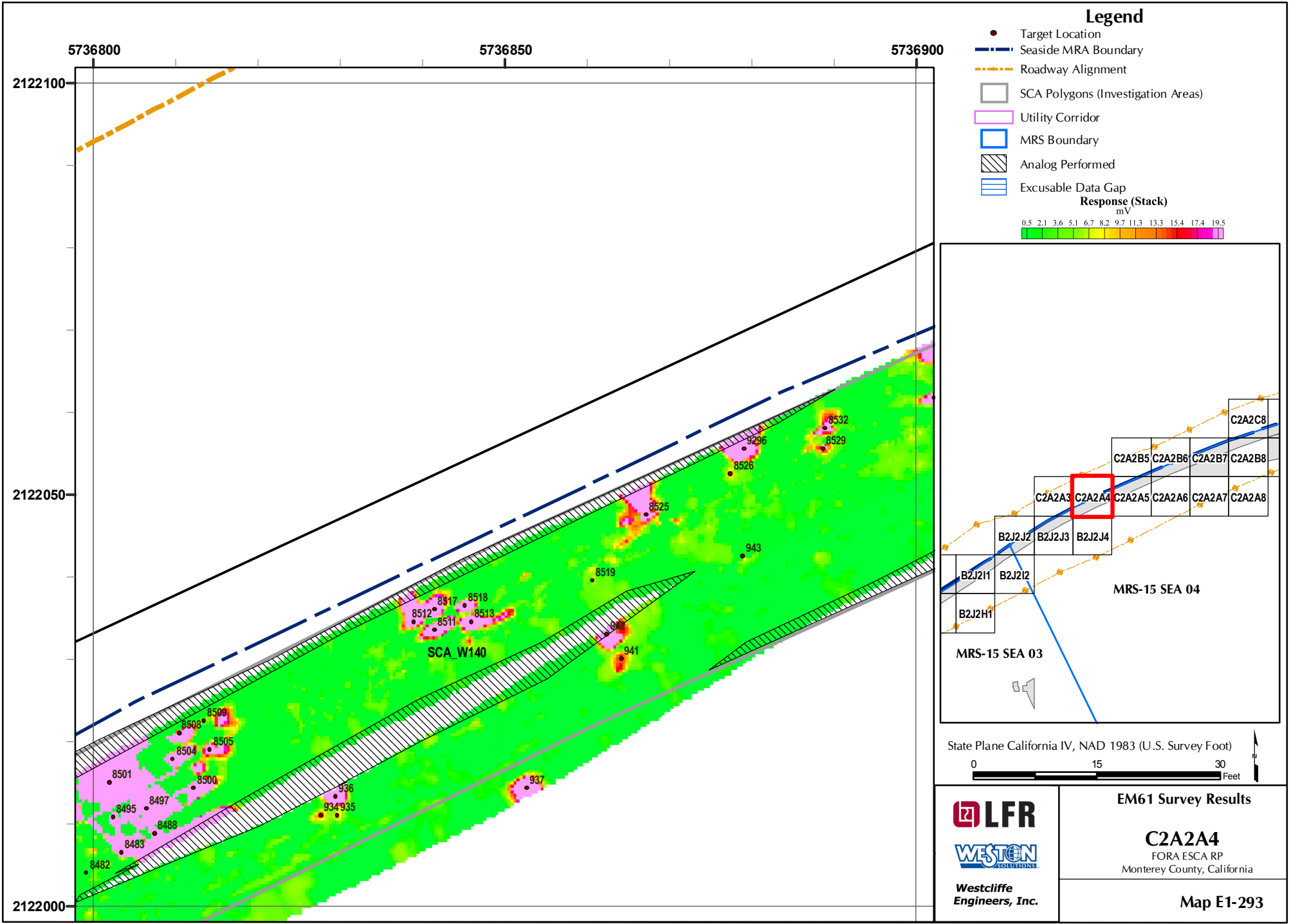
Westcliffe  
Engineers, Inc.

**EM61 Survey Results**

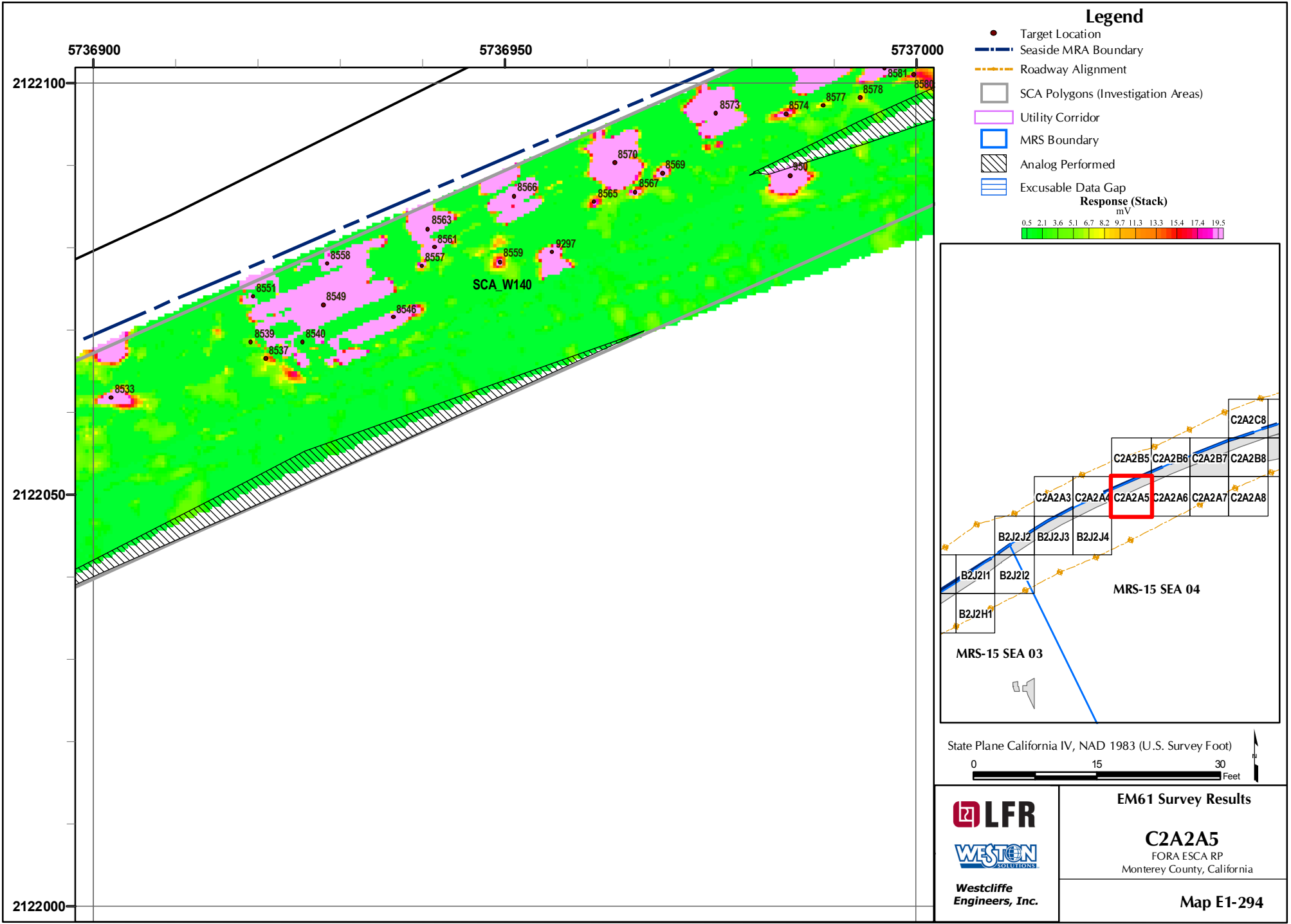
**C2A2A3**  
FORA ESCA RP  
Monterey County, California

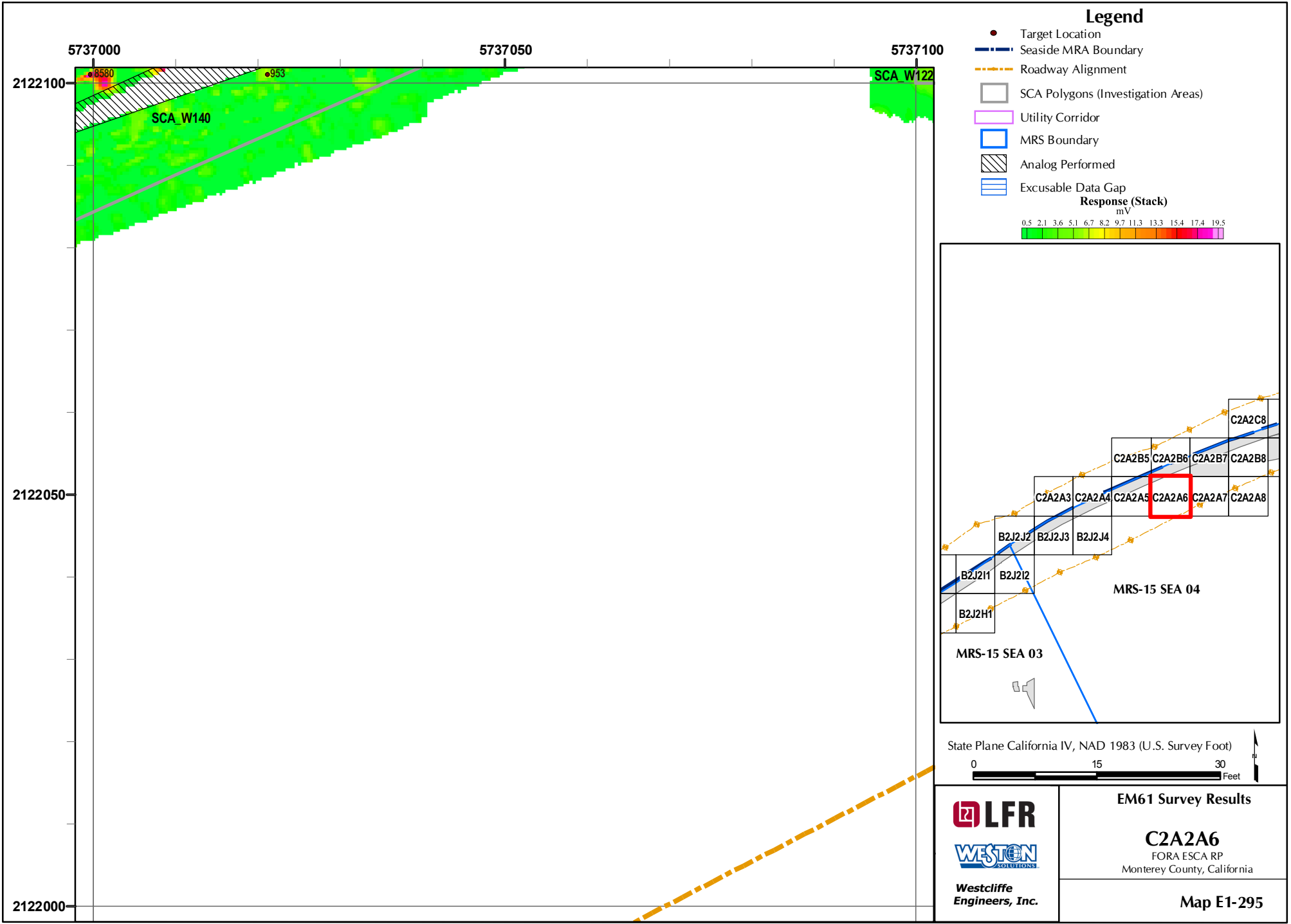
---

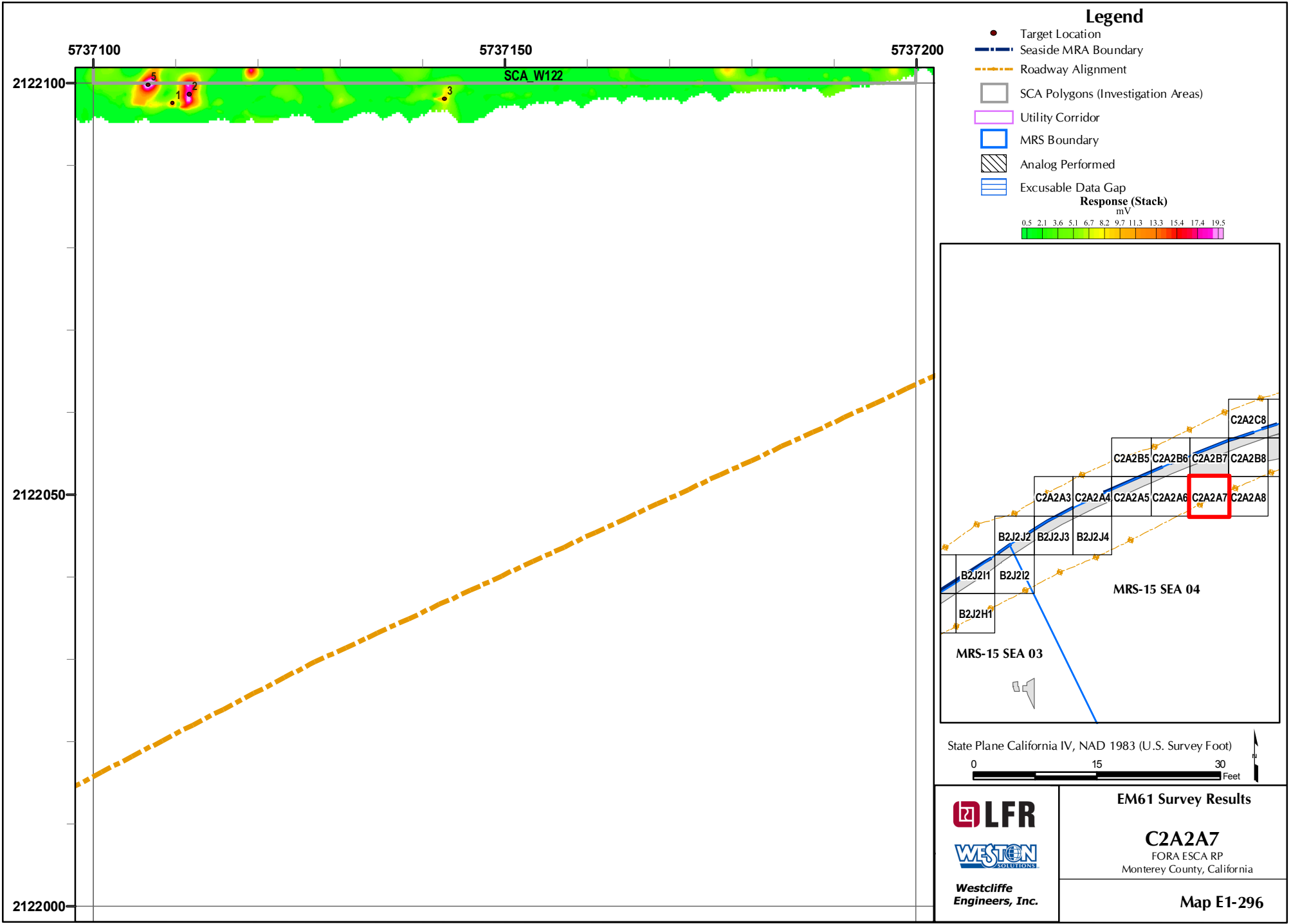
**Map E1-292**





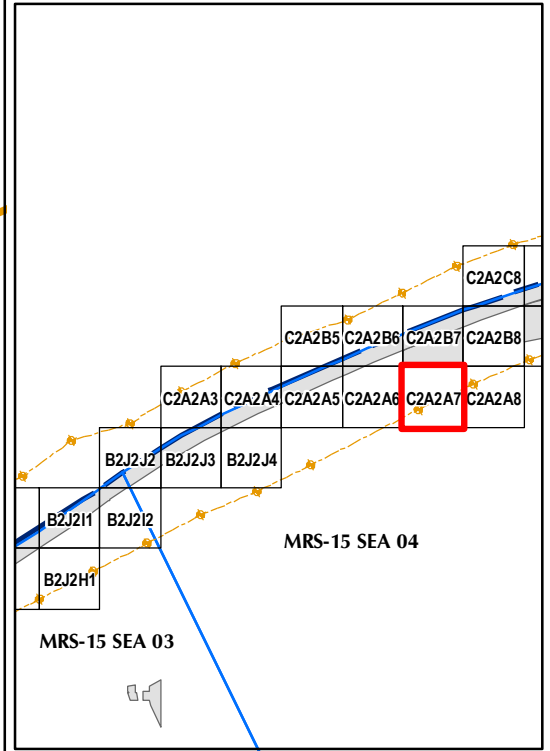






**Legend**

- Target Location
  - Seaside MRA Boundary
  - - - Roadway Alignment
  - SCA Polygons (Investigation Areas)
  - Utility Corridor
  - MRS Boundary
  - ▨ Analog Performed
  - ▨ Excusable Data Gap
- Response (Stack)**  
mV
- 0.5 2.1 3.6 5.1 6.7 8.2 9.7 11.3 13.3 15.4 17.4 19.5



State Plane California IV, NAD 1983 (U.S. Survey Foot)

0 15 30 Feet

**LFR**

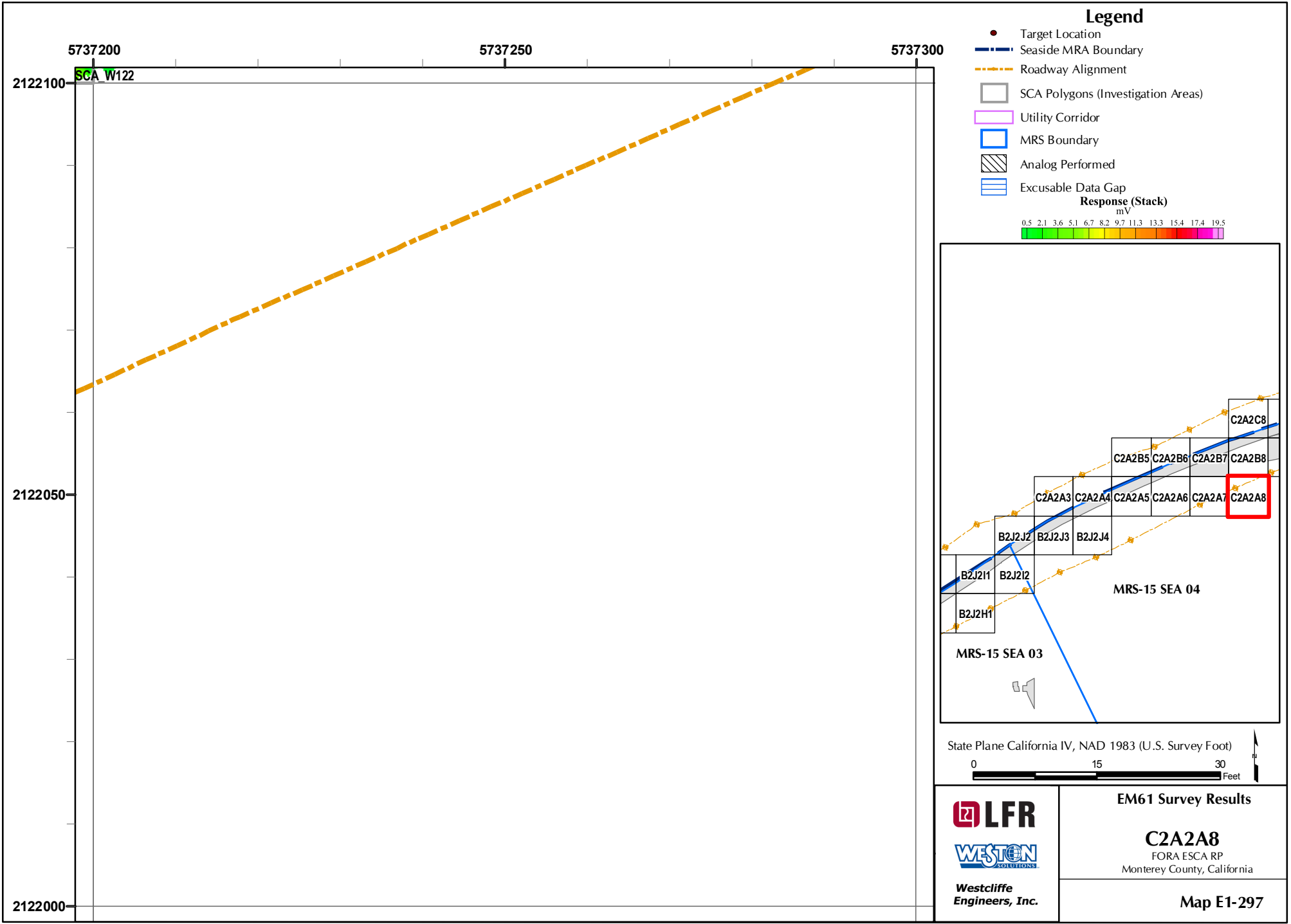
**WESTON**  
SOLUTIONS

Westcliffe  
Engineers, Inc.

**EM61 Survey Results**

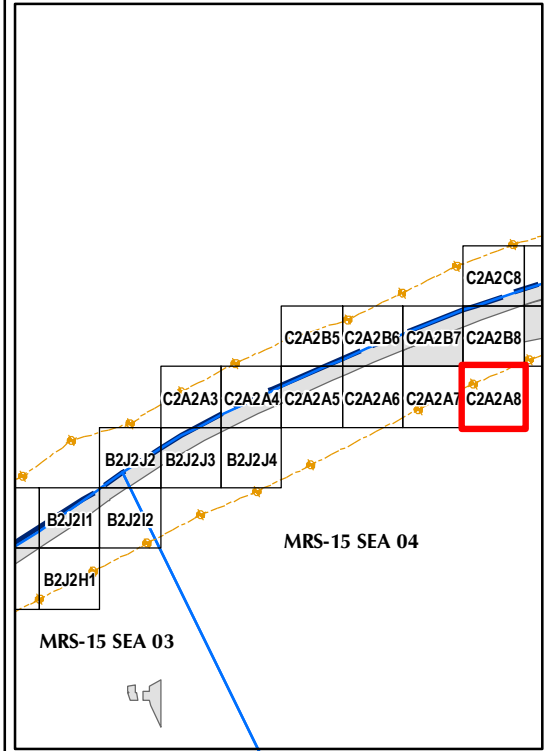
**C2A2A7**  
FORA ESCA RP  
Monterey County, California

**Map E1-296**



**Legend**

- Target Location
  - Seaside MRA Boundary
  - - - Roadway Alignment
  - SCA Polygons (Investigation Areas)
  - Utility Corridor
  - MRS Boundary
  - ▨ Analog Performed
  - ▨ Excusable Data Gap
- Response (Stack)**  
mV
- 0.5 2.1 3.6 5.1 6.7 8.2 9.7 11.3 13.3 15.4 17.4 19.5



State Plane California IV, NAD 1983 (U.S. Survey Foot)

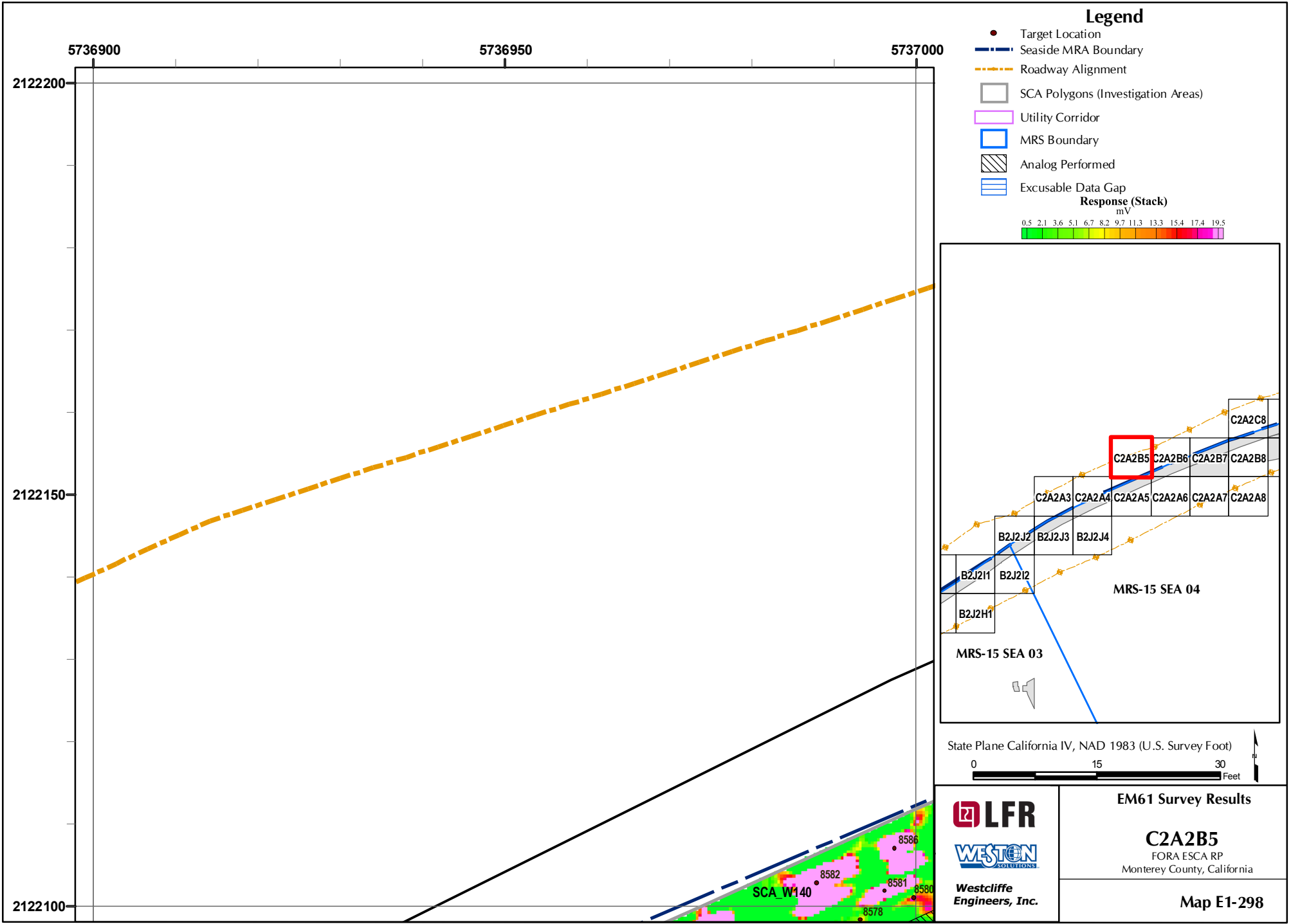
0 15 30 Feet



**EM61 Survey Results**

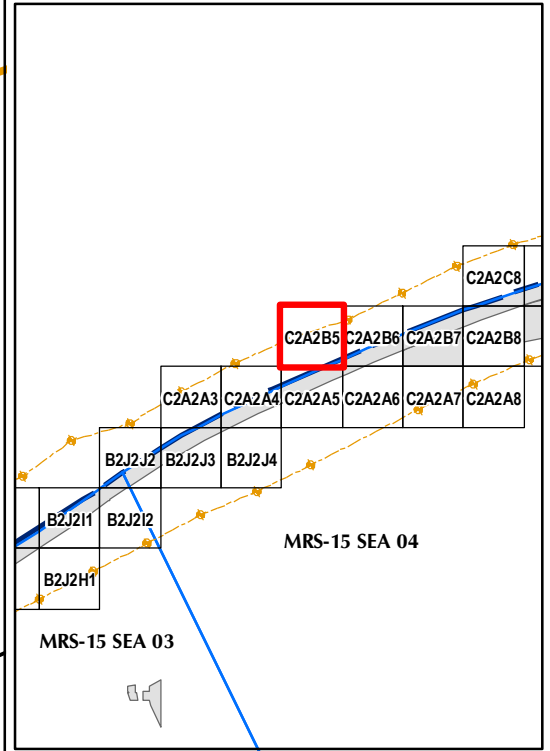
**C2A2A8**  
FORA ESCA RP  
Monterey County, California

**Map E1-297**



**Legend**

- Target Location
  - Seaside MRA Boundary
  - - - Roadway Alignment
  - SCA Polygons (Investigation Areas)
  - Utility Corridor
  - MRS Boundary
  - ▨ Analog Performed
  - ▨ Excusable Data Gap
- Response (Stack)**  
mV
- |     |     |     |     |     |     |     |      |      |      |      |      |
|-----|-----|-----|-----|-----|-----|-----|------|------|------|------|------|
| 0.5 | 2.1 | 3.6 | 5.1 | 6.7 | 8.2 | 9.7 | 11.3 | 13.3 | 15.4 | 17.4 | 19.5 |
|-----|-----|-----|-----|-----|-----|-----|------|------|------|------|------|



State Plane California IV, NAD 1983 (U.S. Survey Foot)

0 15 30 Feet



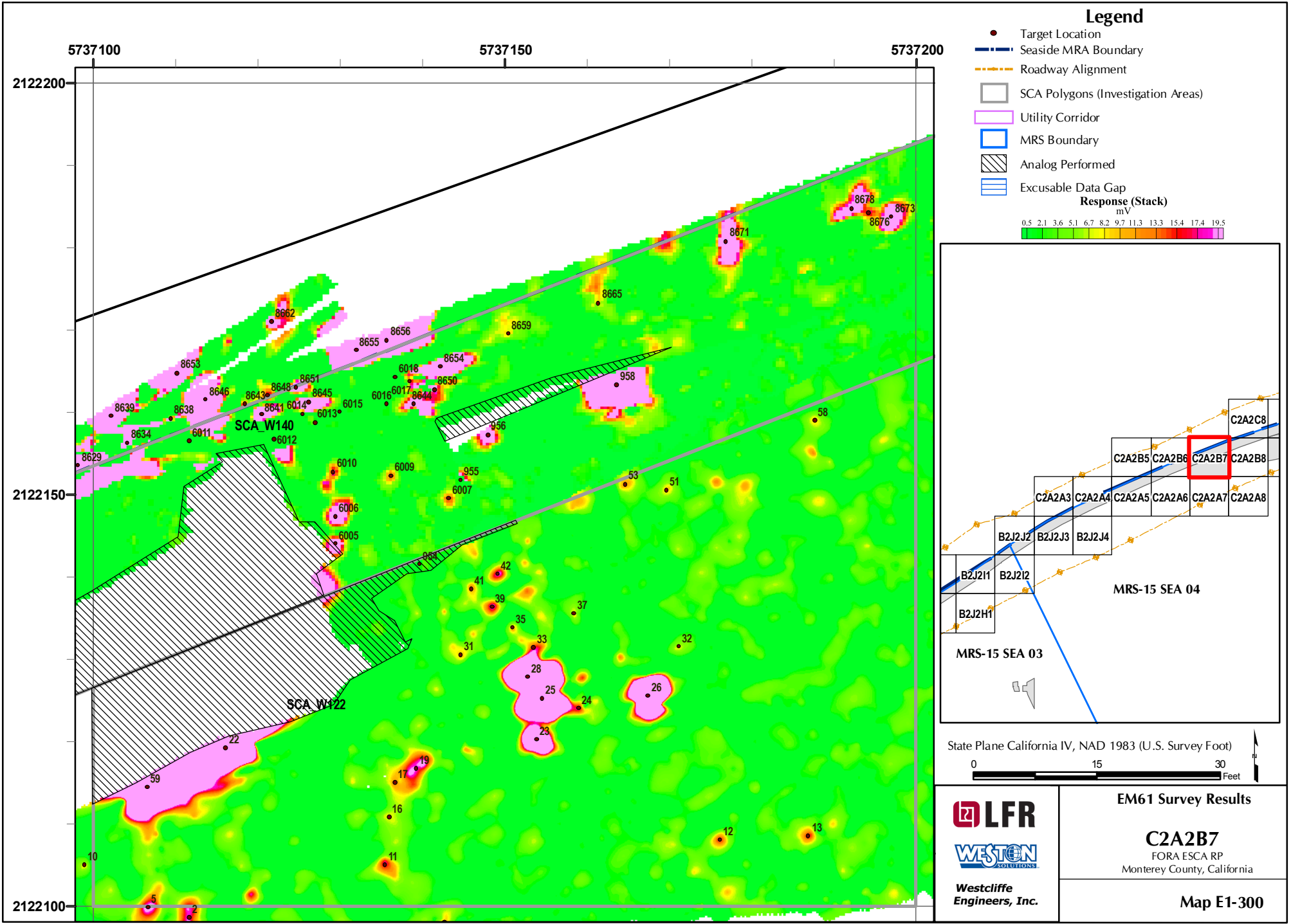
**EM61 Survey Results**

**C2A2B5**  
FORA ESCA RP  
Monterey County, California

---

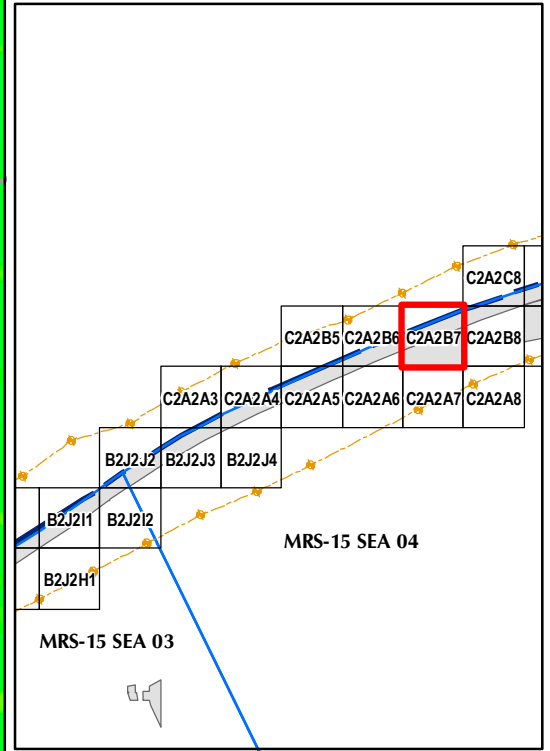
**Map E1-298**





**Legend**

- Target Location
  - Seaside MRA Boundary
  - Roadway Alignment
  - SCA Polygons (Investigation Areas)
  - Utility Corridor
  - MRS Boundary
  - ▨ Analog Performed
  - ▨ Excusable Data Gap
- Response (Stack)**  
mV
- 0.5 2.1 3.6 5.1 6.7 8.2 9.7 11.3 13.3 15.4 17.4 19.5



State Plane California IV, NAD 1983 (U.S. Survey Foot)

0 15 30 Feet

**LFR**

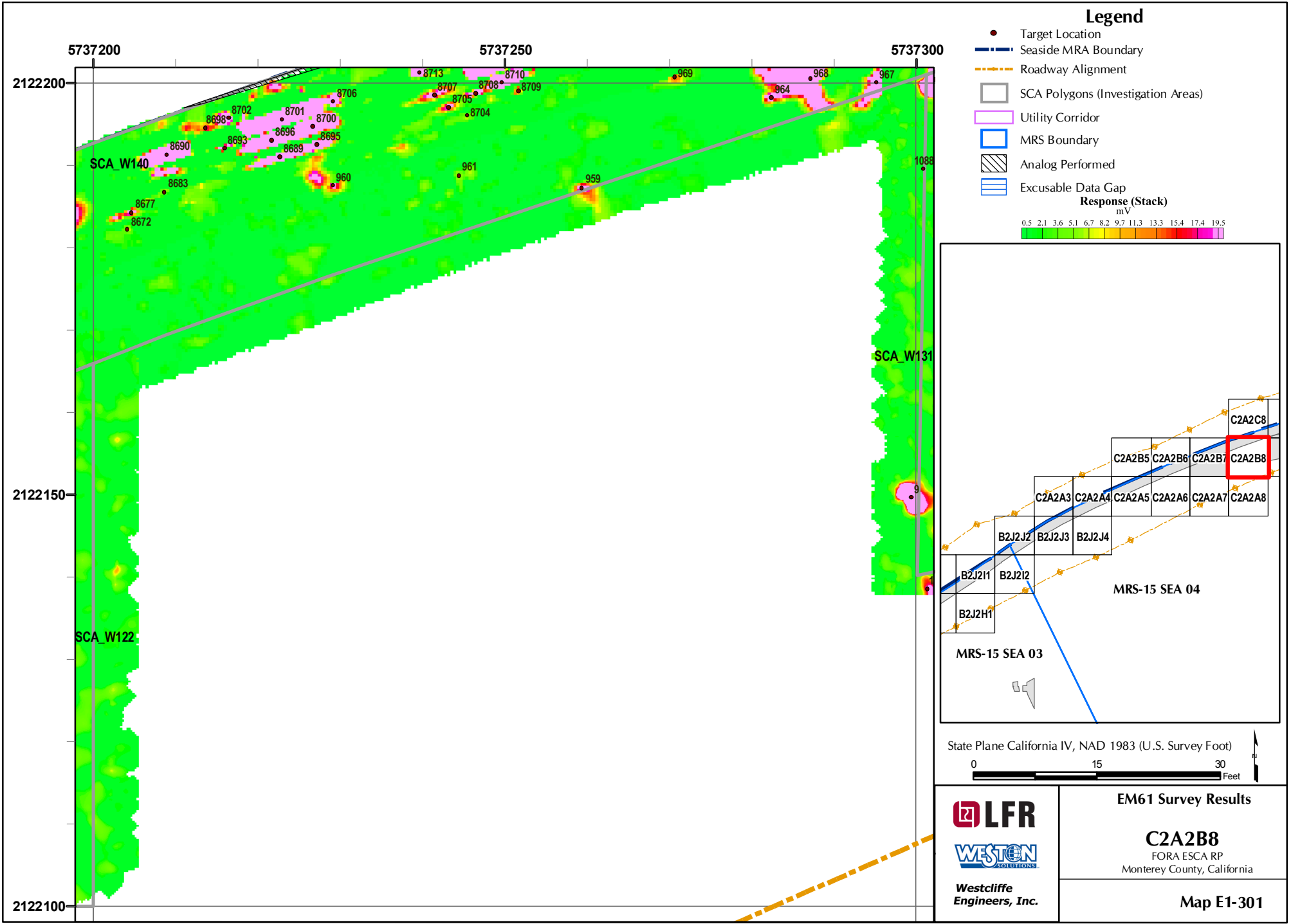
**WESTON**  
SOLUTIONS

Westcliffe  
Engineers, Inc.

**EM61 Survey Results**

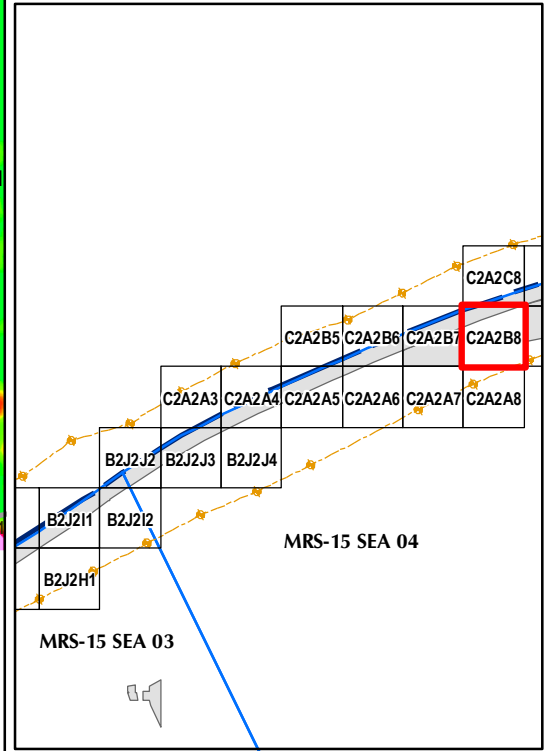
**C2A2B7**  
FORA ESCA RP  
Monterey County, California

**Map E1-300**



**Legend**

- Target Location
  - Seaside MRA Boundary
  - Roadway Alignment
  - SCA Polygons (Investigation Areas)
  - Utility Corridor
  - MRS Boundary
  - ▨ Analog Performed
  - ▨ Excusable Data Gap
- Response (Stack)**  
mV
- 0.5 2.1 3.6 5.1 6.7 8.2 9.7 11.3 13.3 15.4 17.4 19.5

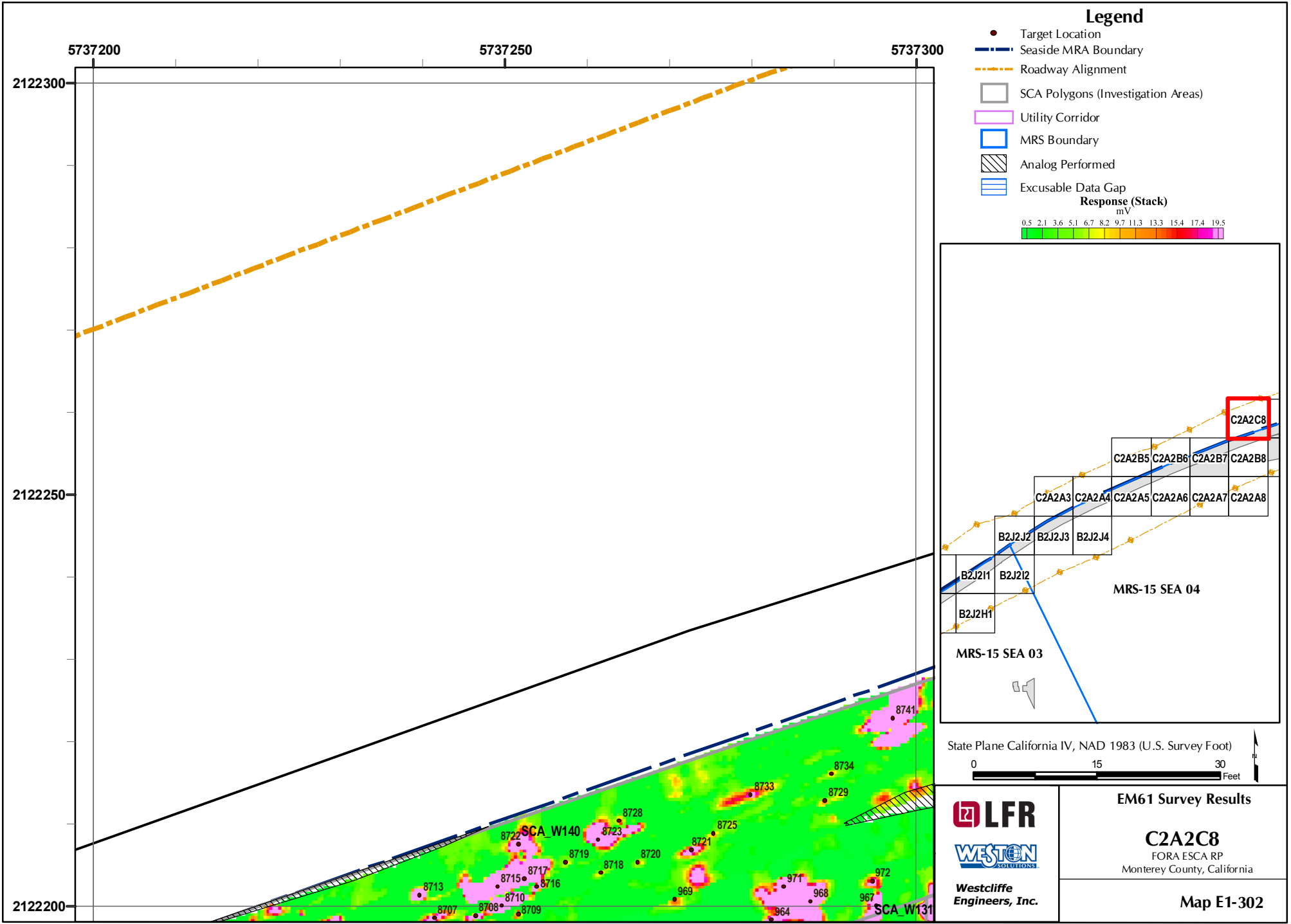


State Plane California IV, NAD 1983 (U.S. Survey Foot)

0 15 30 Feet

  <b>Westcliffe Engineers, Inc.</b>	<b>EM61 Survey Results</b>
	<b>C2A2B8</b> FORA ESCA RP Monterey County, California
<b>Map E1-301</b>	





**EM61 Survey Results**

**C2A2C8**  
FORA ESCA RP  
Monterey County, California

**Map E1-302**