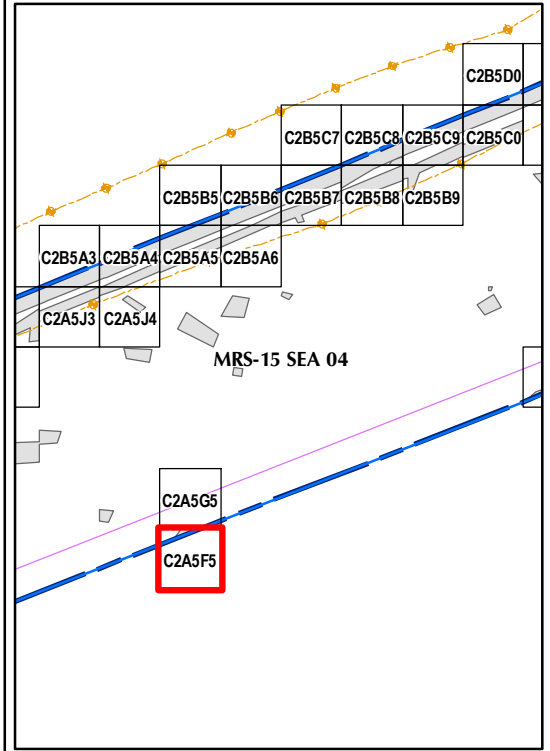


Legend

- Target Location
 - Seaside MRA Boundary
 - Roadway Alignment
 - SCA Polygons (Investigation Areas)
 - Utility Corridor
 - MRS Boundary
 - ▨ Analog Performed
 - ▨ Excusable Data Gap
- Response (Stack)**
mV
- 0.5 2.1 3.6 5.1 6.7 8.2 9.7 11.3 13.3 15.4 17.4 19.5



State Plane California IV, NAD 1983 (U.S. Survey Foot)

0 15 30 Feet

LFR

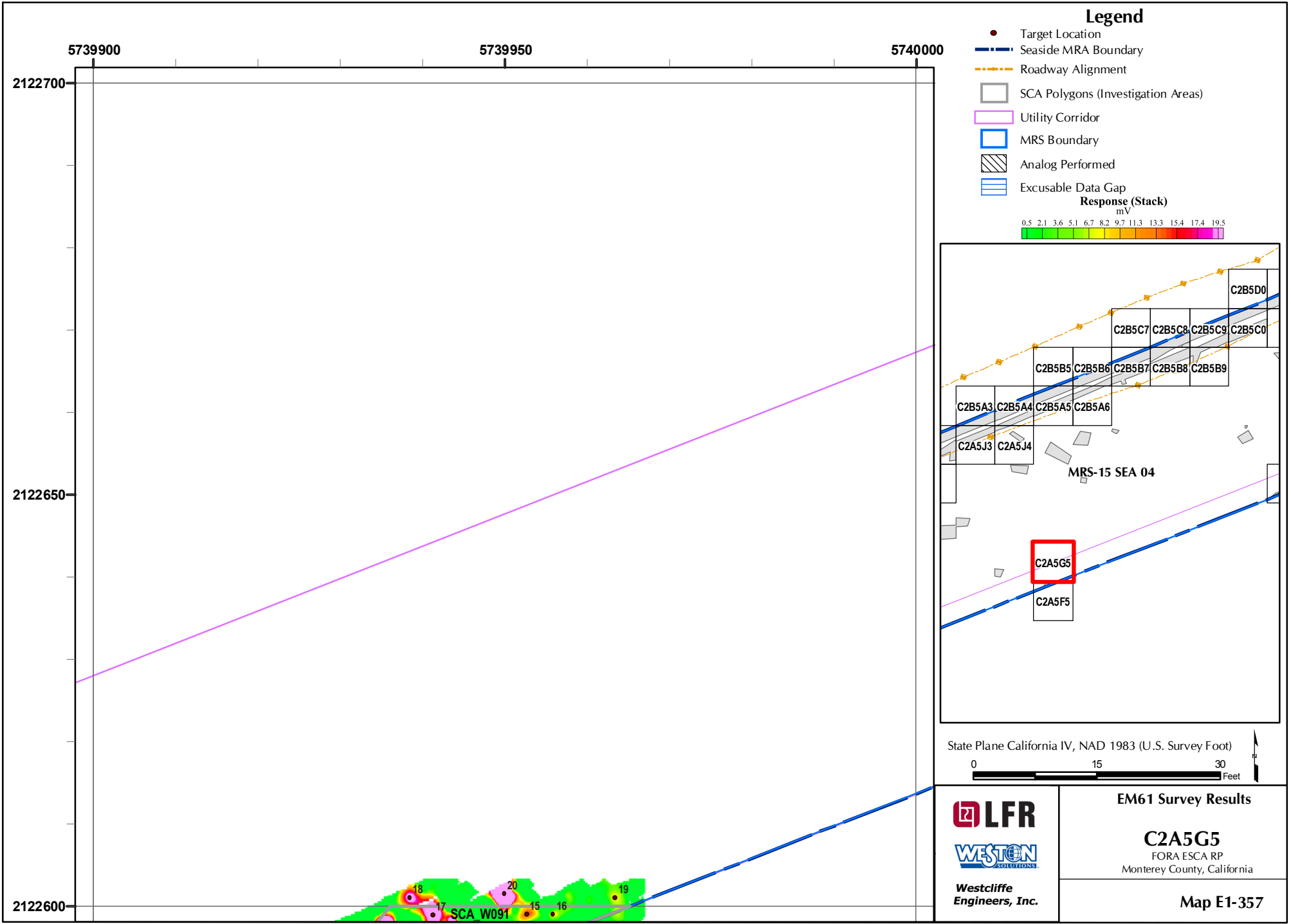
WESTON
SOLUTIONS

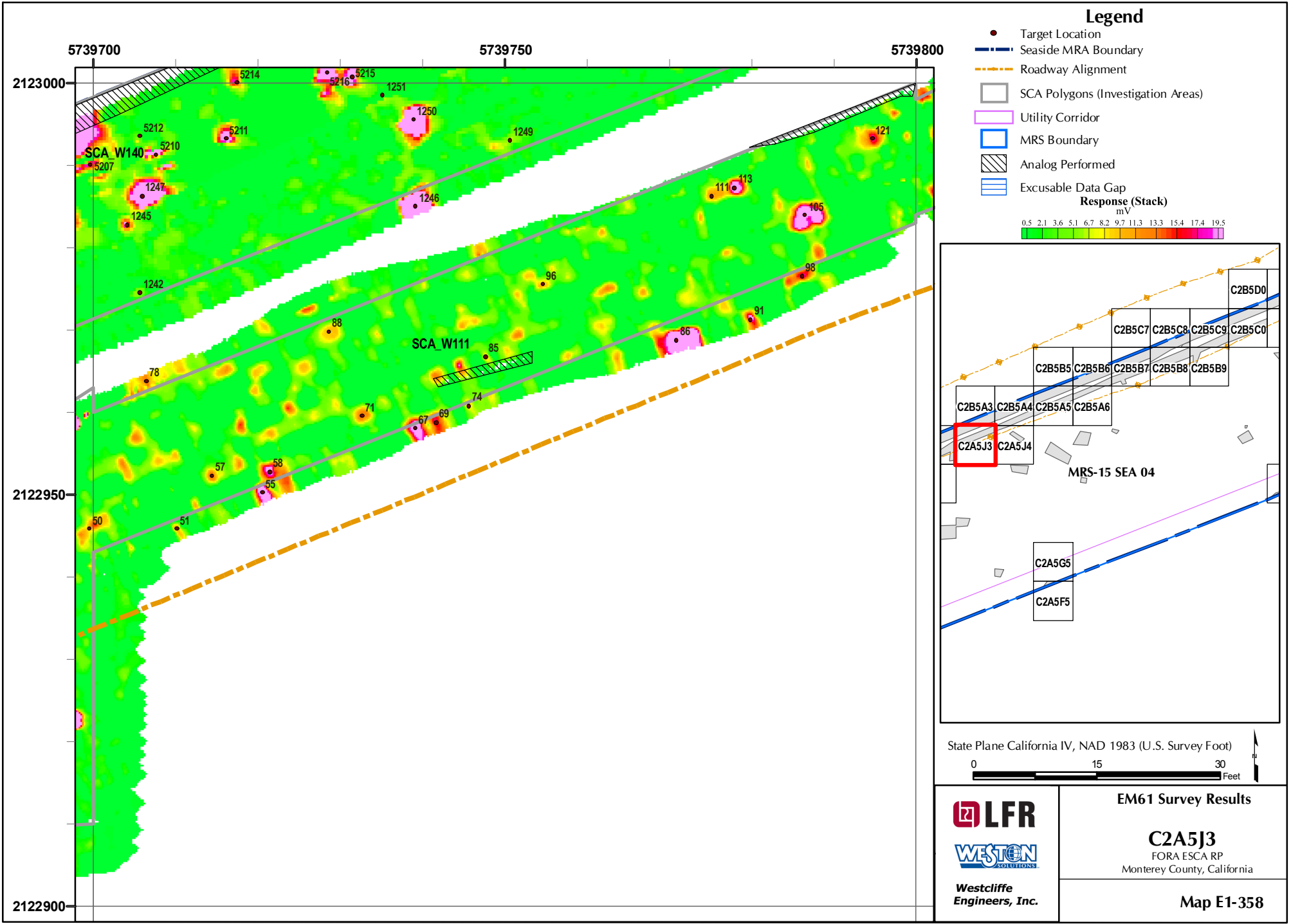
Westcliffe
Engineers, Inc.

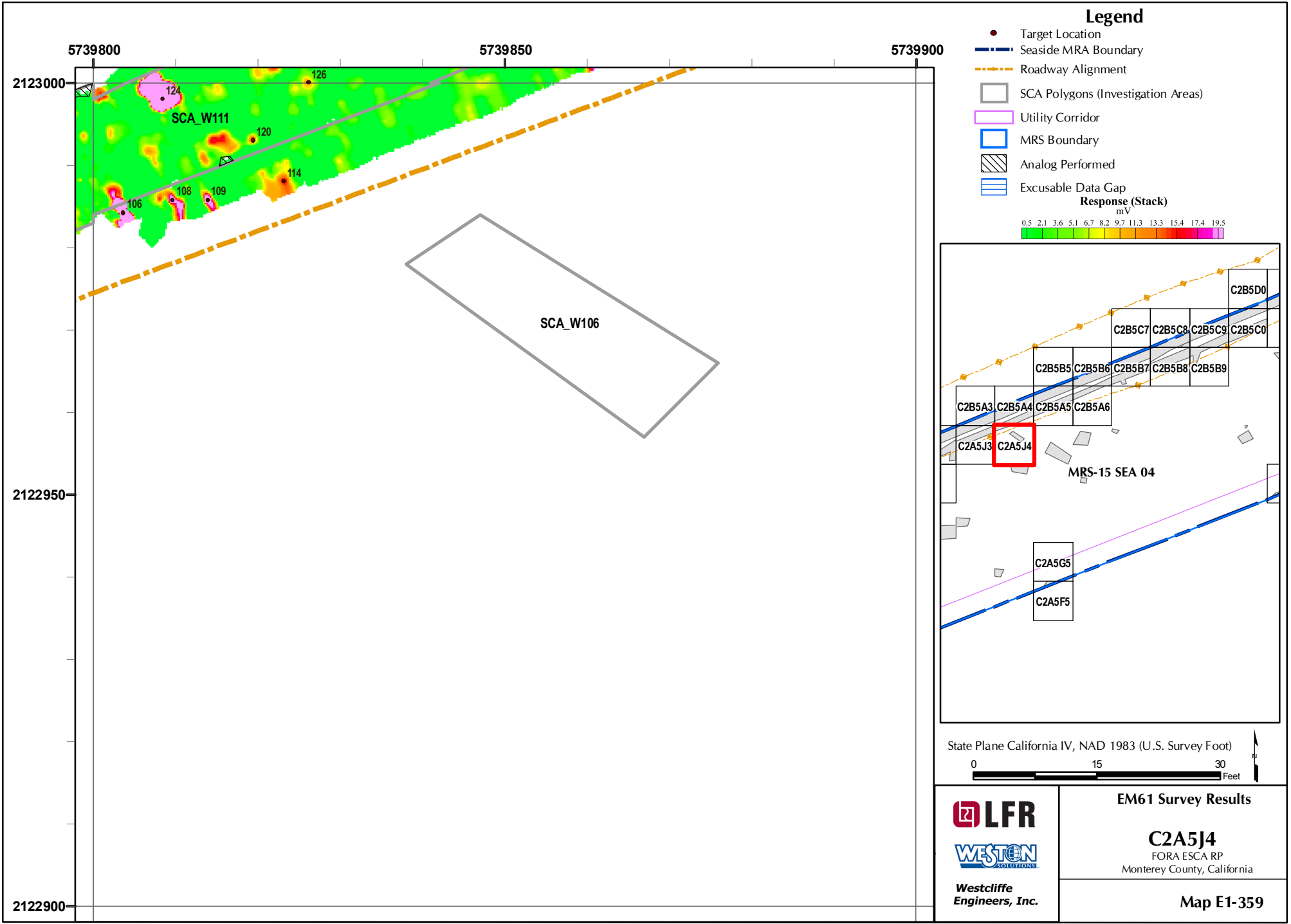
EM61 Survey Results

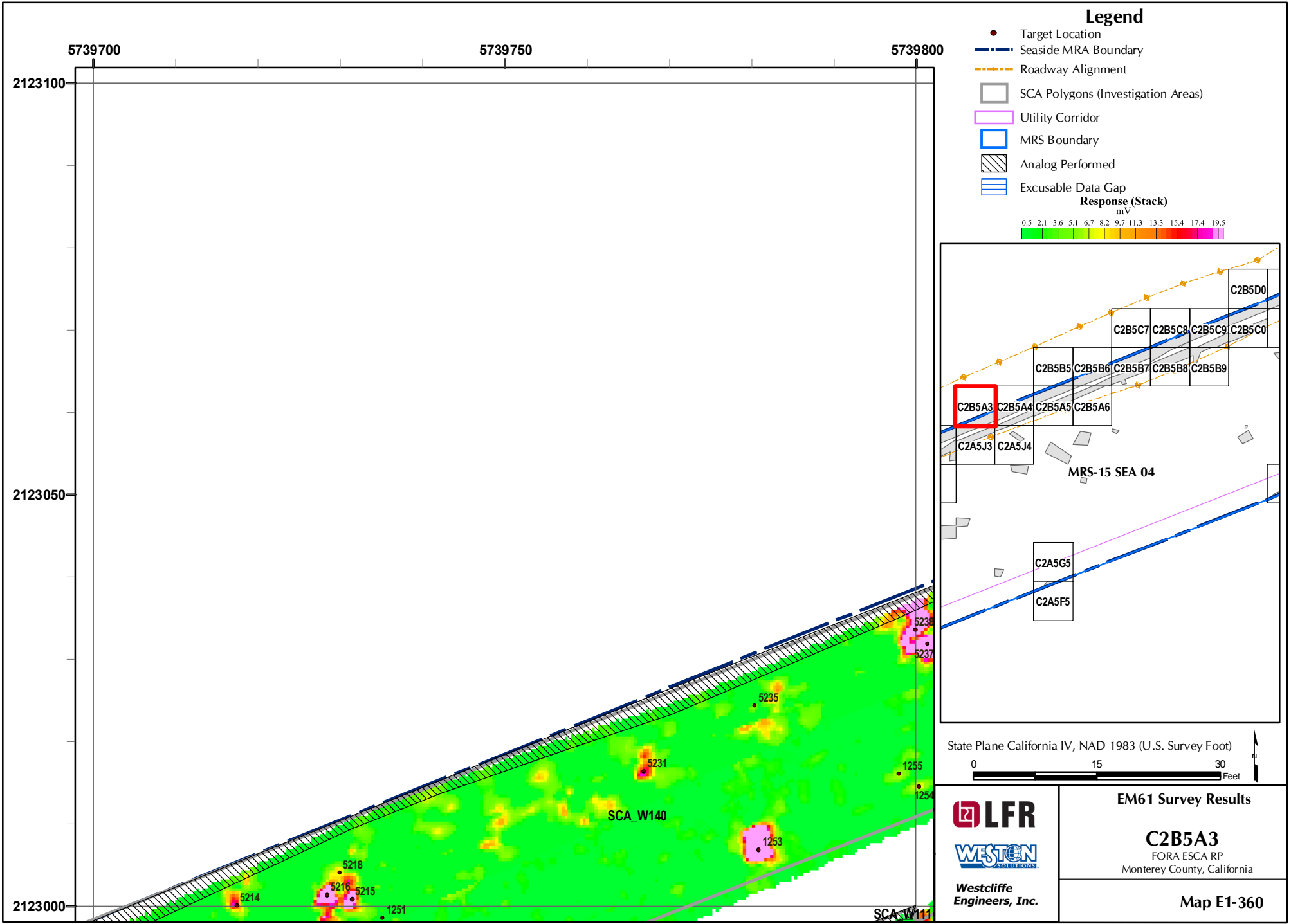
C2A5F5
FORA ESCA RP
Monterey County, California

Map E1-356



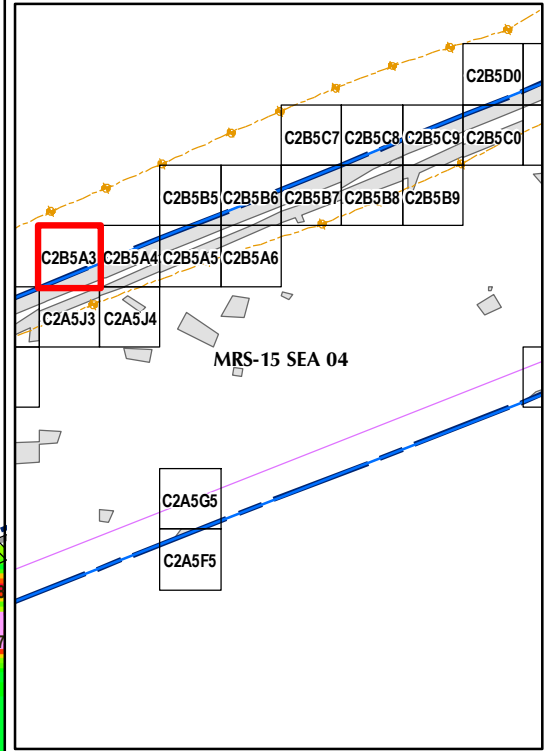






Legend

- Target Location
 - Seaside MRA Boundary
 - Roadway Alignment
 - SCA Polygons (Investigation Areas)
 - Utility Corridor
 - MRS Boundary
 - ▨ Analog Performed
 - ▨ Excusable Data Gap
- Response (Stack)**
mV
- 0.5 2.1 3.6 5.1 6.7 8.2 9.7 11.3 13.3 15.4 17.4 19.5



State Plane California IV, NAD 1983 (U.S. Survey Foot)

0 15 30 Feet

LFR

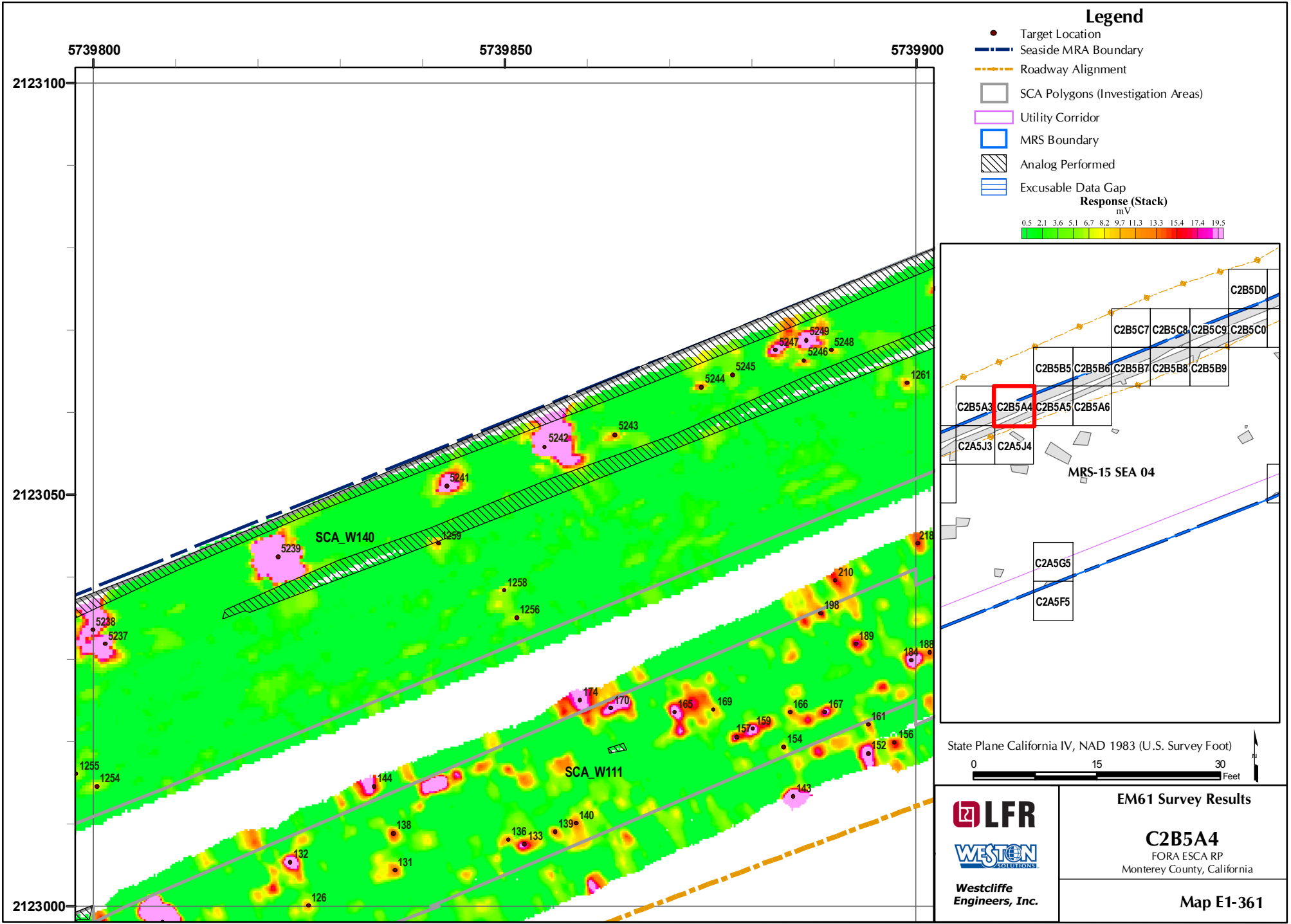
WESTON
SOLUTIONS

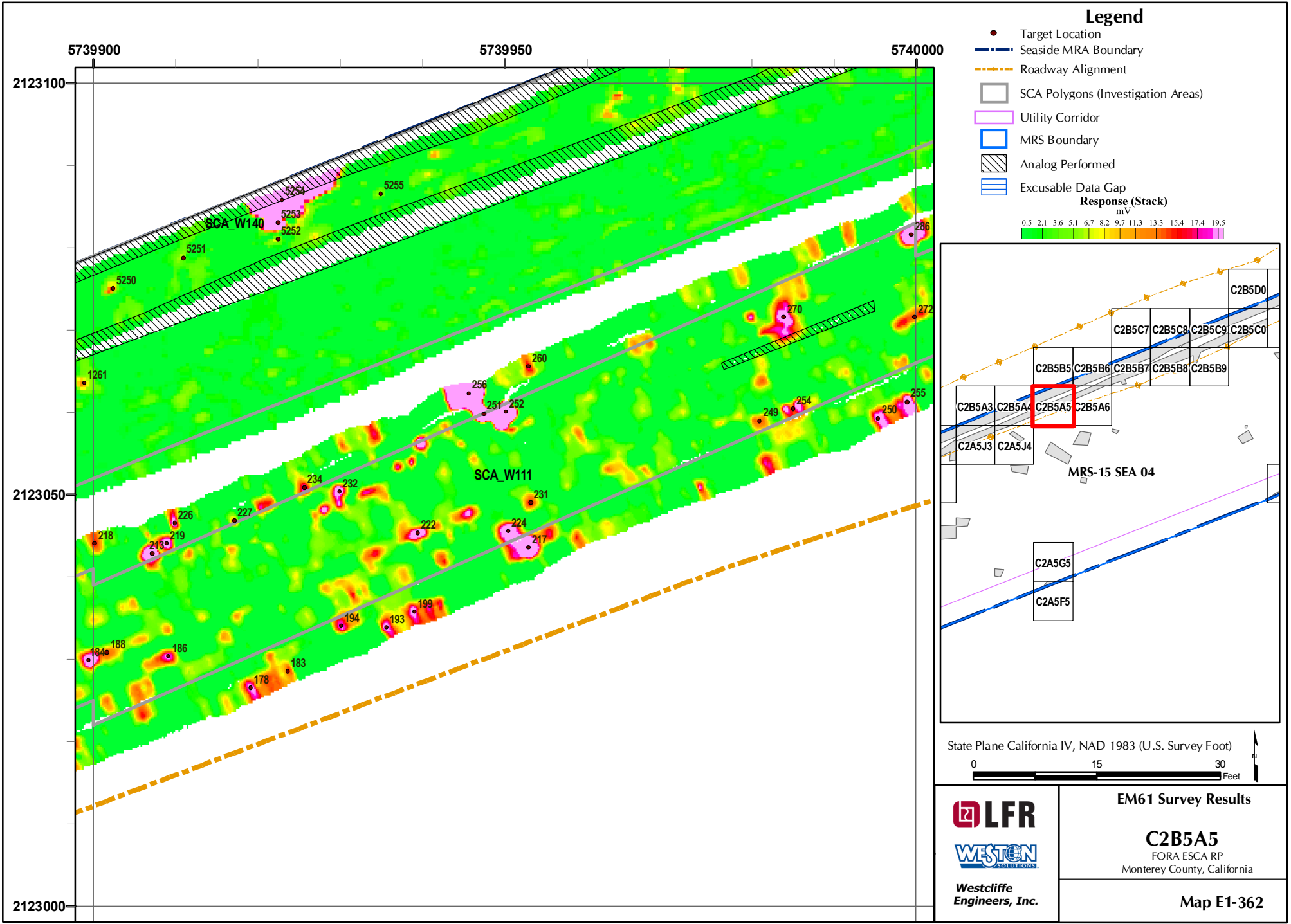
Westcliffe
Engineers, Inc.

EM61 Survey Results

C2B5A3
FORA ESCA RP
Monterey County, California

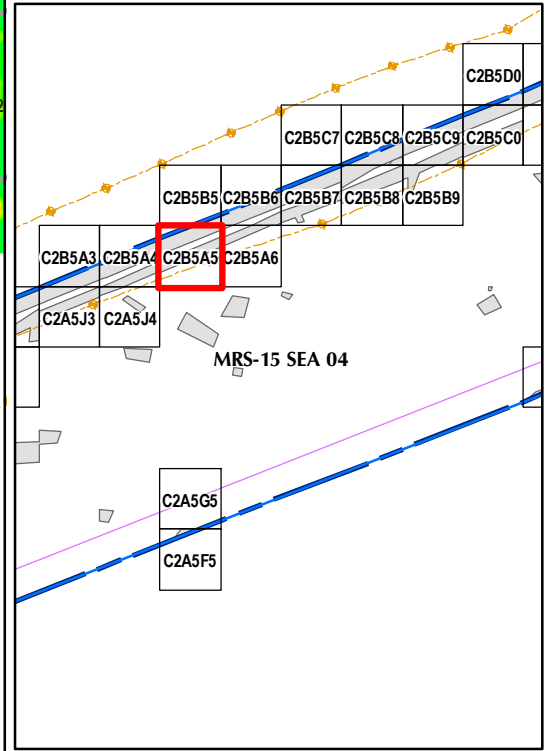
Map E1-360





Legend

- Target Location
 - Seaside MRA Boundary
 - - - Roadway Alignment
 - SCA Polygons (Investigation Areas)
 - Utility Corridor
 - MRS Boundary
 - ▨ Analog Performed
 - ▨ Excusable Data Gap
- Response (Stack)**
mV
- 0.5 2.1 3.6 5.1 6.7 8.2 9.7 11.3 13.3 15.4 17.4 19.5



State Plane California IV, NAD 1983 (U.S. Survey Foot)

0 15 30 Feet

LFR

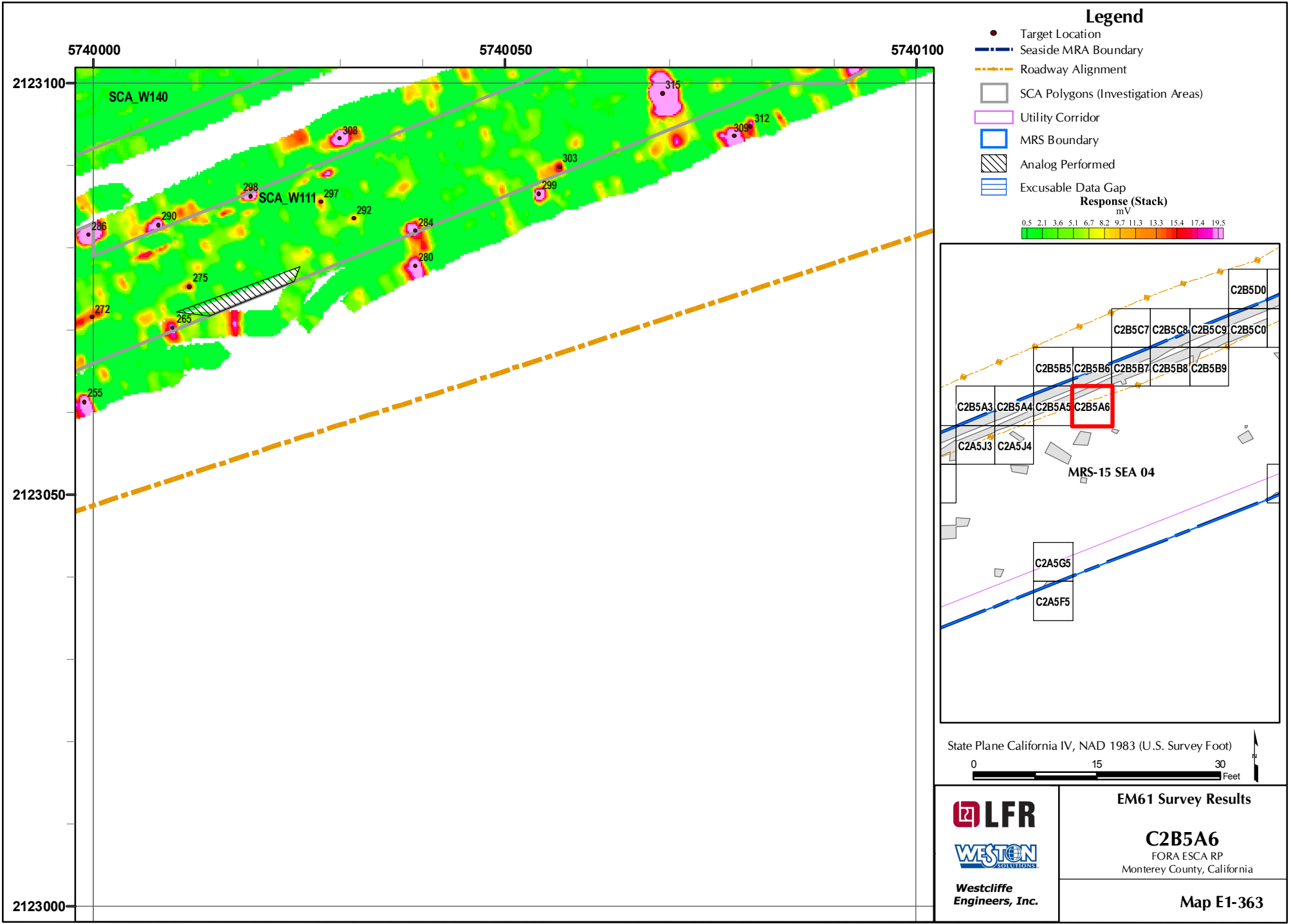
WESTON
SOLUTIONS

Westcliffe
Engineers, Inc.

EM61 Survey Results

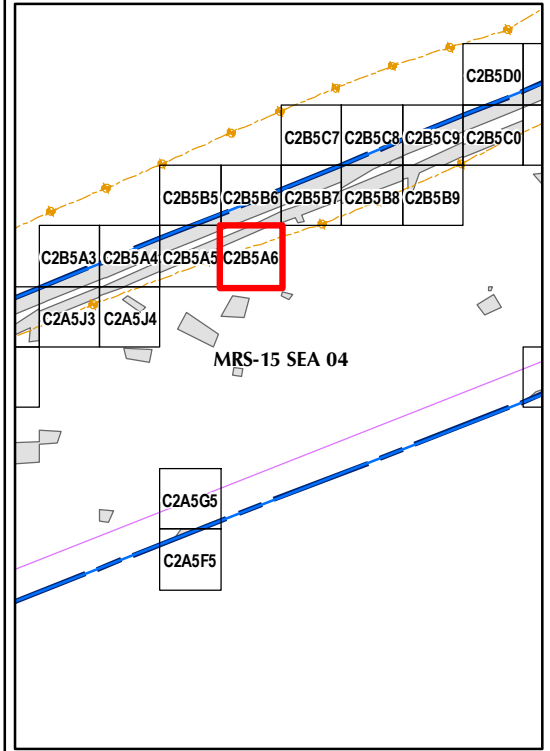
C2B5A5
FORA ESCA RP
Monterey County, California

Map E1-362



Legend

- Target Location
 - Seaside MRA Boundary
 - Roadway Alignment
 - SCA Polygons (Investigation Areas)
 - Utility Corridor
 - MRS Boundary
 - ▨ Analog Performed
 - ▨ Excusable Data Gap
- Response (Stack)**
mV
- 0.5 2.1 3.6 5.1 6.7 8.2 9.7 11.3 13.3 15.4 17.4 19.5



State Plane California IV, NAD 1983 (U.S. Survey Foot)

0 15 30 Feet

LFR

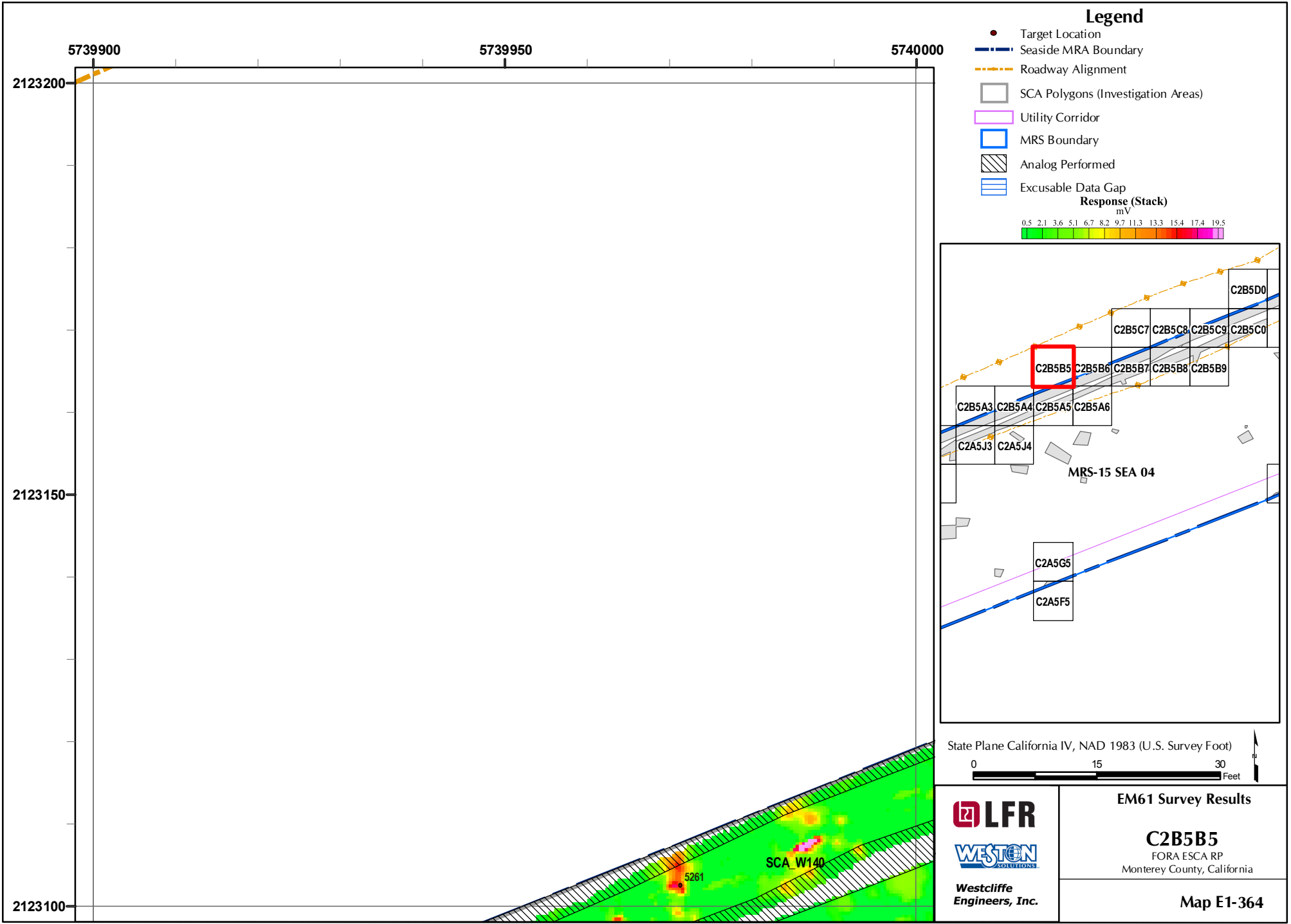
WESTON
SOLUTIONS

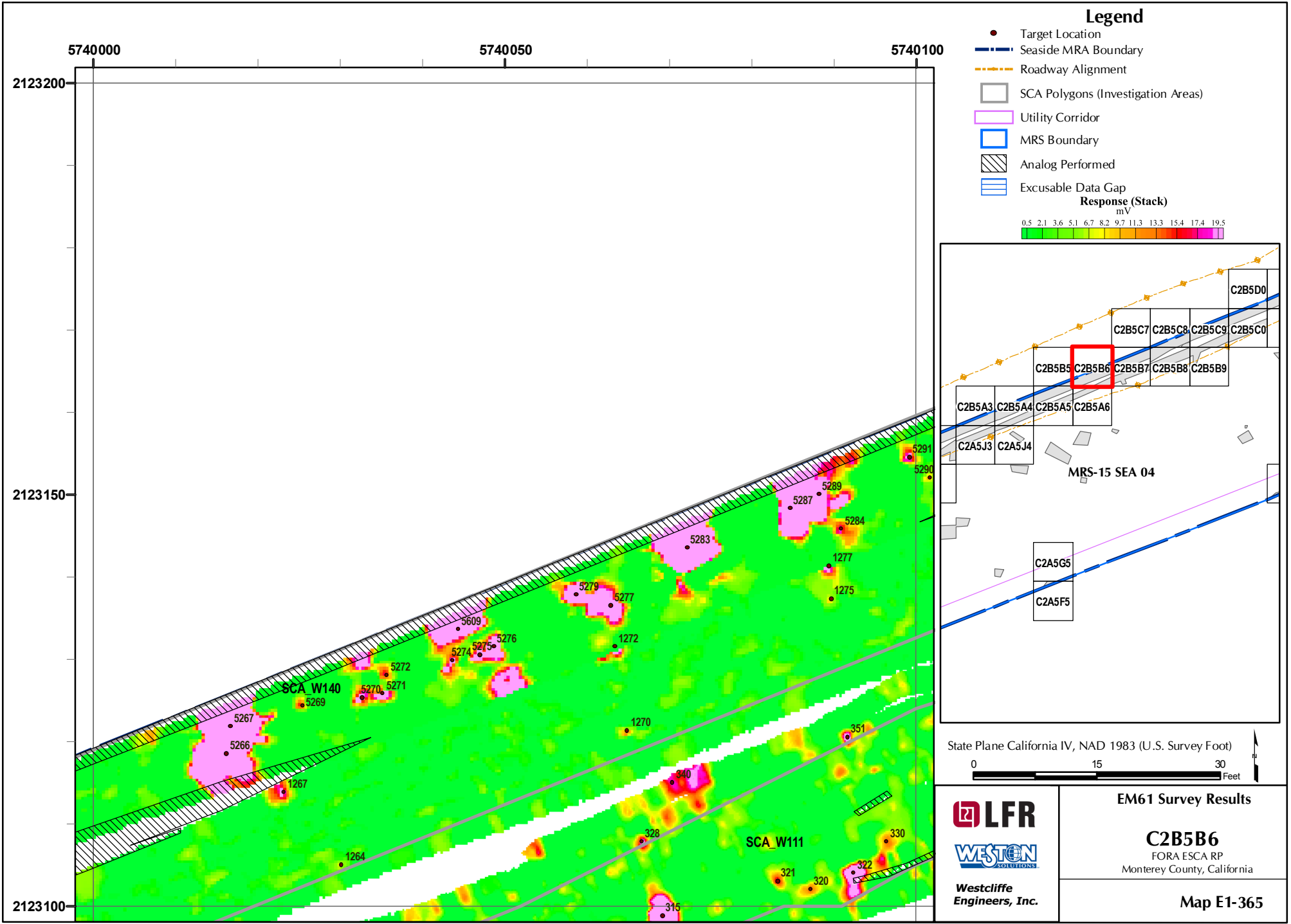
Westcliffe
Engineers, Inc.

EM61 Survey Results

C2B5A6
FORA ESCA RP
Monterey County, California

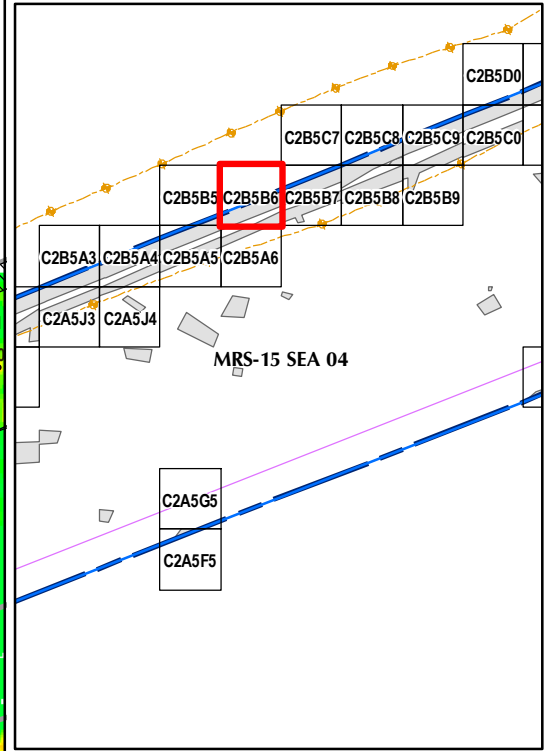
Map E1-363





Legend

- Target Location
 - Seaside MRA Boundary
 - Roadway Alignment
 - SCA Polygons (Investigation Areas)
 - Utility Corridor
 - MRS Boundary
 - ▨ Analog Performed
 - ▨ Excusable Data Gap
- Response (Stack)**
mV
- 0.5 2.1 3.6 5.1 6.7 8.2 9.7 11.3 13.3 15.4 17.4 19.5



State Plane California IV, NAD 1983 (U.S. Survey Foot)

0 15 30 Feet

LFR

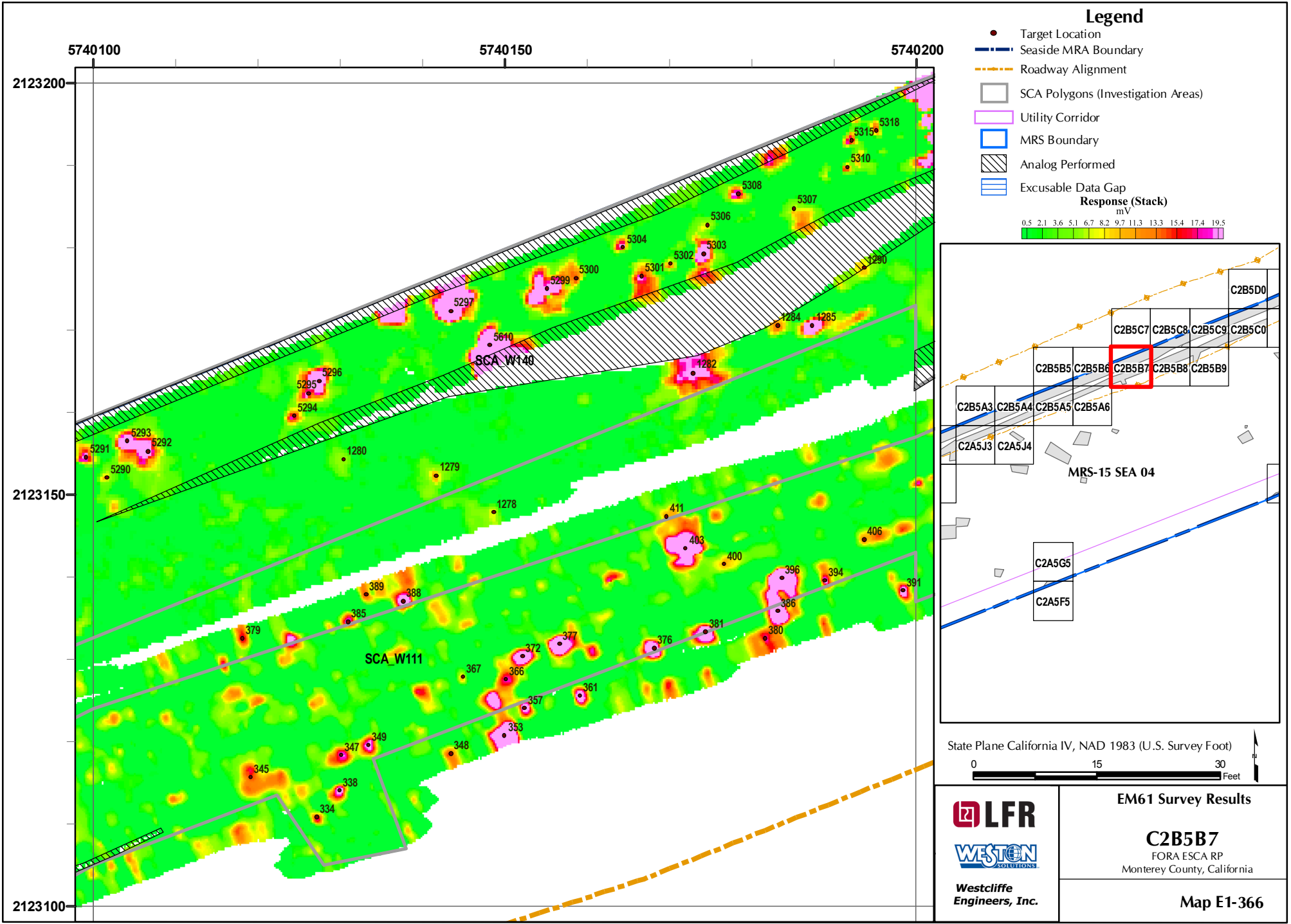
WESTON
SOLUTIONS

Westcliffe
Engineers, Inc.

EM61 Survey Results

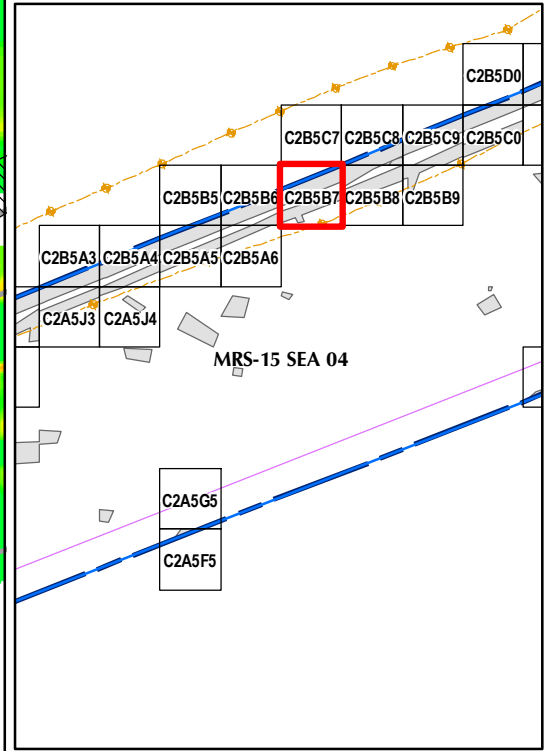
C2B5B6
FORA ESCA RP
Monterey County, California

Map E1-365



Legend

- Target Location
 - Seaside MRA Boundary
 - - - Roadway Alignment
 - SCA Polygons (Investigation Areas)
 - Utility Corridor
 - MRS Boundary
 - ▨ Analog Performed
 - ▨ Excusable Data Gap
- Response (Stack)**
mV
- 0.5 2.1 3.6 5.1 6.7 8.2 9.7 11.3 13.3 15.4 17.4 19.5



State Plane California IV, NAD 1983 (U.S. Survey Foot)

0 15 30 Feet

LFR

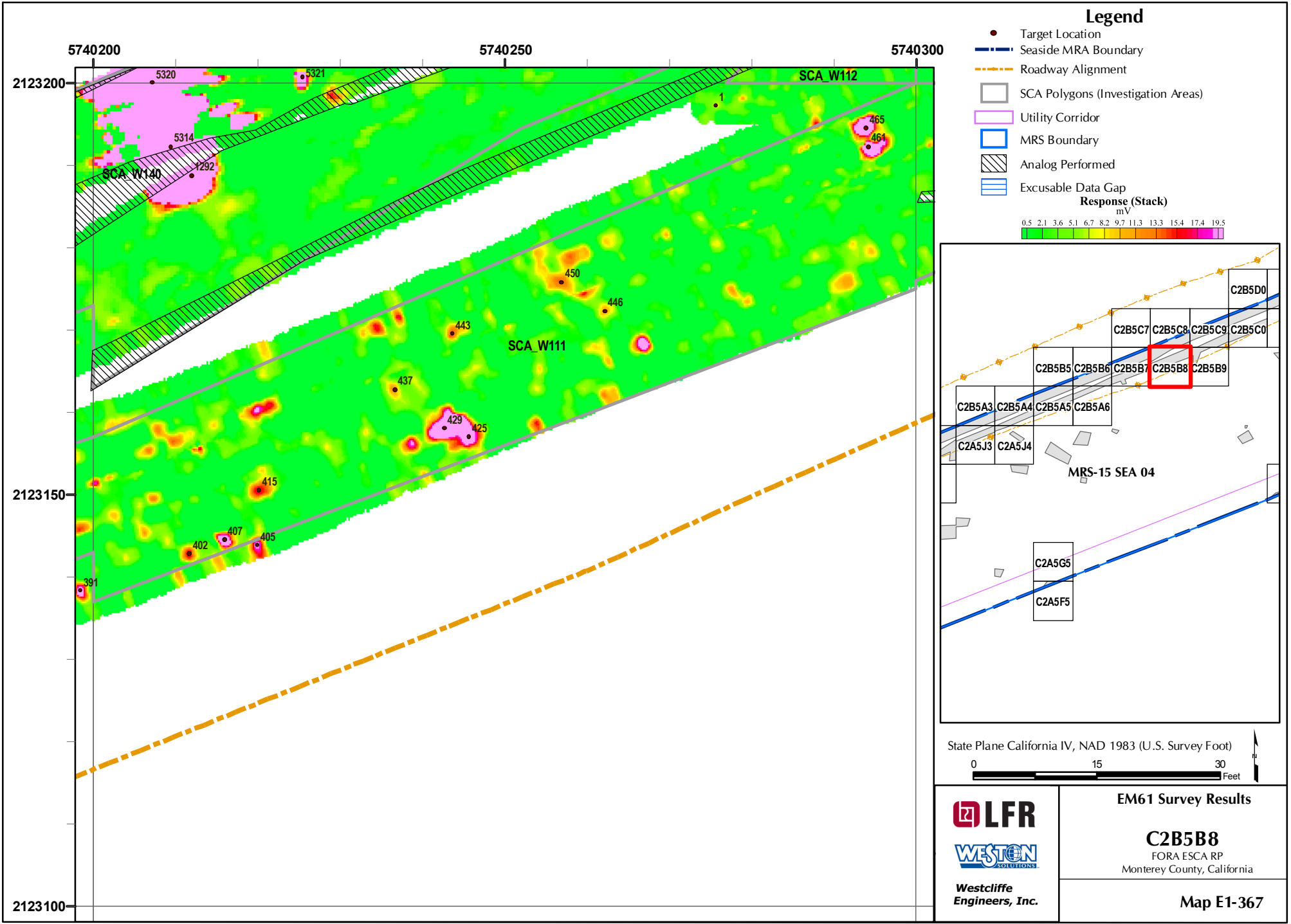
WESTON
SOLUTIONS

Westcliffe
Engineers, Inc.

EM61 Survey Results

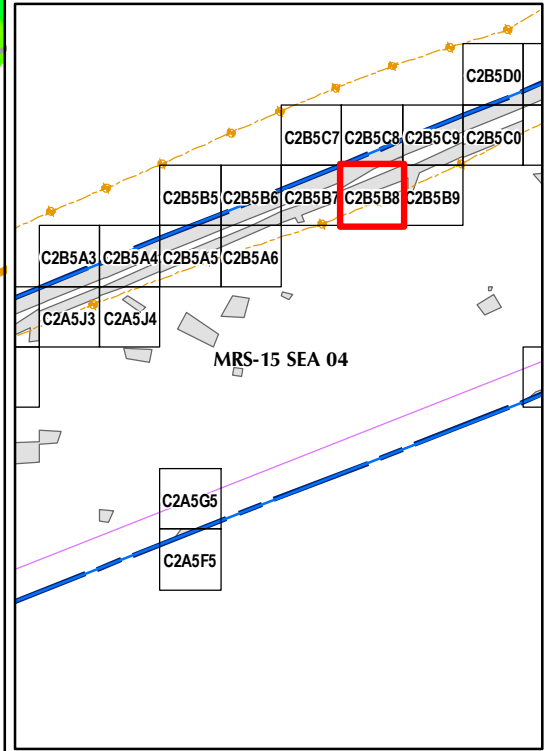
C2B5B7
FORA ESCA RP
Monterey County, California

Map E1-366



Legend

- Target Location
 - Seaside MRA Boundary
 - - - Roadway Alignment
 - SCA Polygons (Investigation Areas)
 - ▭ Utility Corridor
 - ▭ MRS Boundary
 - ▨ Analog Performed
 - ▭ Excusable Data Gap
- Response (Stack)**
mV
- 0.5 2.1 3.6 5.1 6.7 8.2 9.7 11.3 13.3 15.4 17.4 19.5



State Plane California IV, NAD 1983 (U.S. Survey Foot)

0 15 30 Feet

LFR

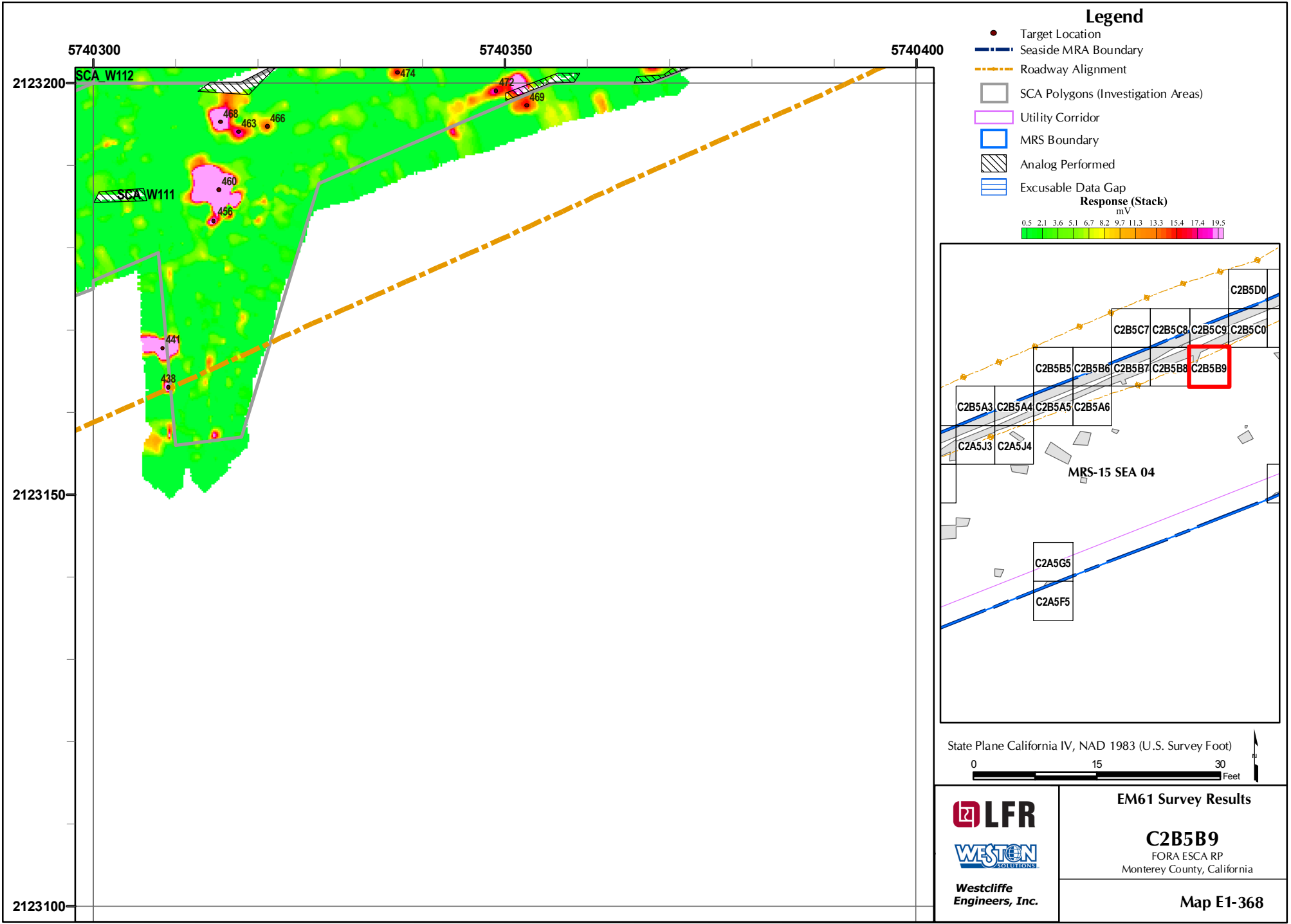
WESTON SOLUTIONS

Westcliffe Engineers, Inc.

EM61 Survey Results

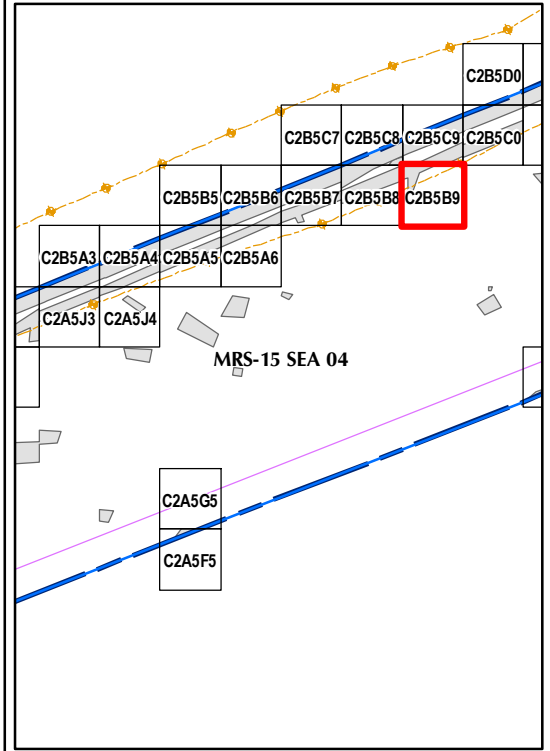
C2B5B8
FORA ESCA RP
Monterey County, California

Map E1-367



Legend

- Target Location
 - Seaside MRA Boundary
 - - - Roadway Alignment
 - SCA Polygons (Investigation Areas)
 - Utility Corridor
 - MRS Boundary
 - ▨ Analog Performed
 - ▨ Excusable Data Gap
- Response (Stack)**
mV
- 0.5 2.1 3.6 5.1 6.7 8.2 9.7 11.3 13.3 15.4 17.4 19.5



State Plane California IV, NAD 1983 (U.S. Survey Foot)

0 15 30 Feet

LFR

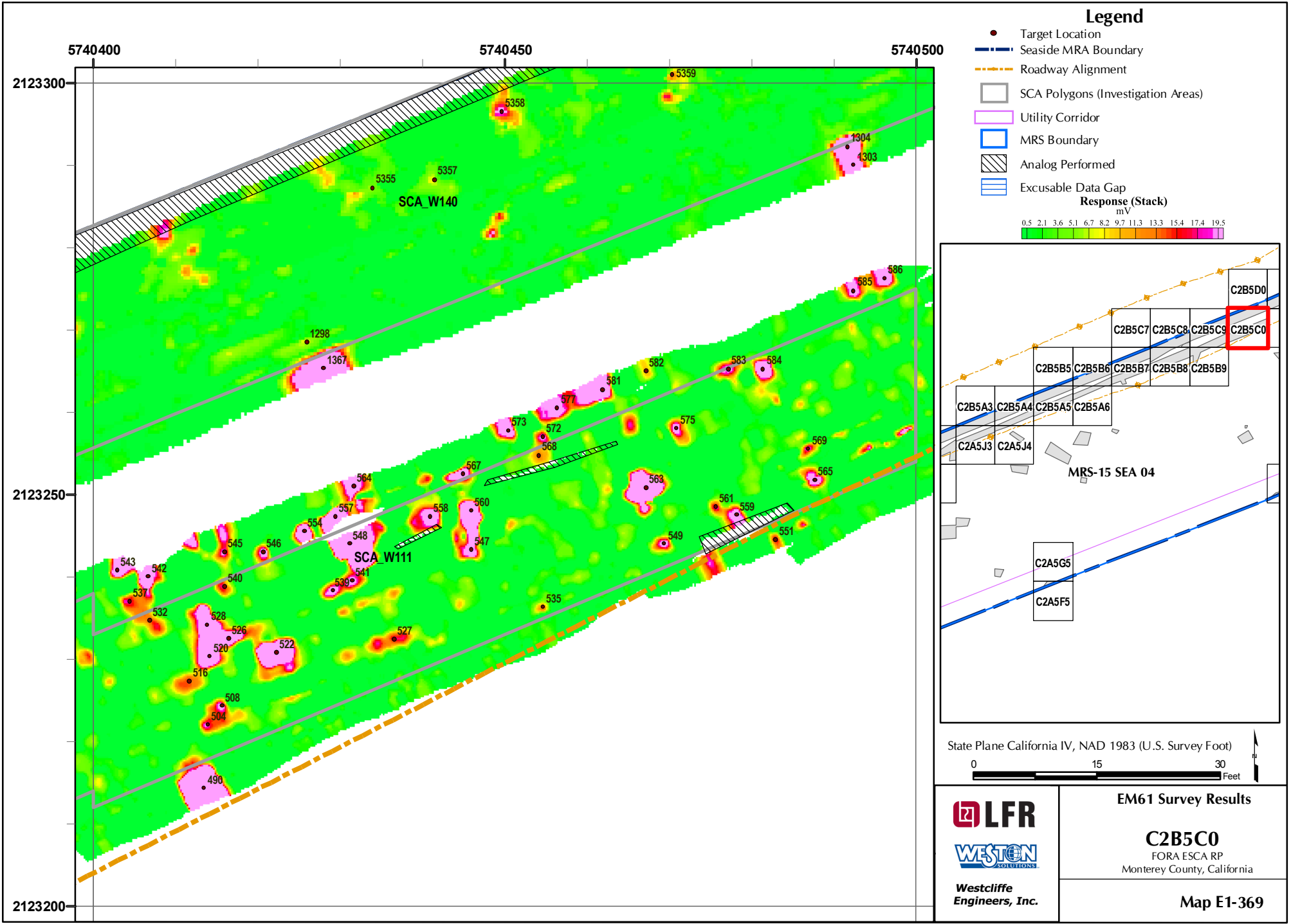
WESTON
SOLUTIONS

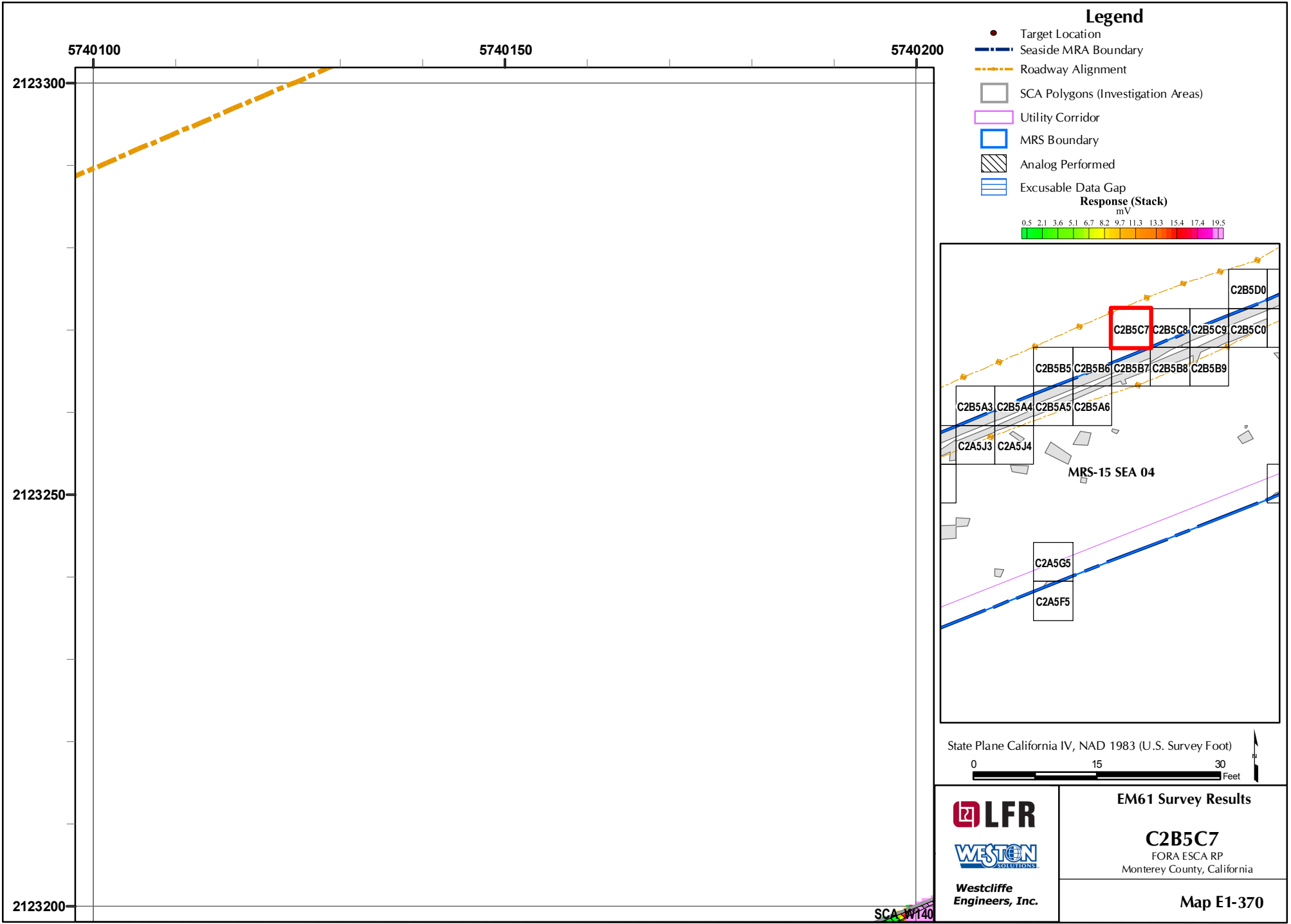
Westcliffe
Engineers, Inc.

EM61 Survey Results

C2B5B9
FORA ESCA RP
Monterey County, California

Map E1-368

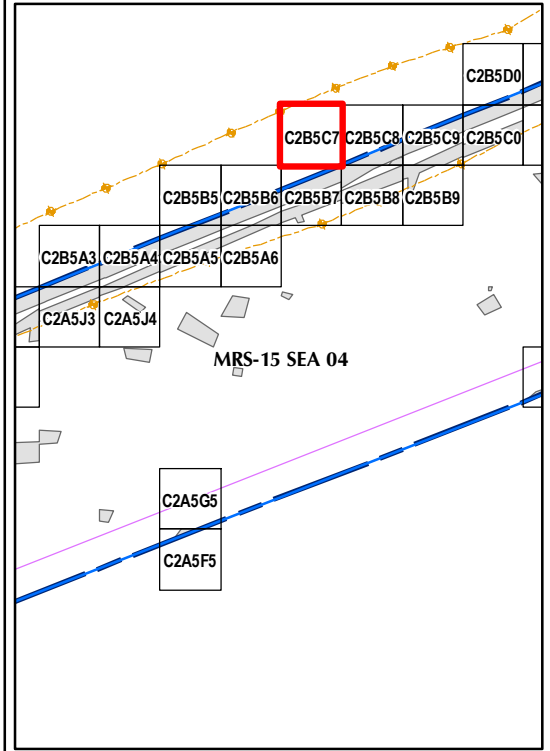
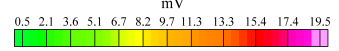





Legend

- Target Location
- Seaside MRA Boundary
- - - Roadway Alignment
- SCA Polygons (Investigation Areas)
- Utility Corridor
- MRS Boundary
- ▨ Analog Performed
- ▨ Excusable Data Gap

Response (Stack)

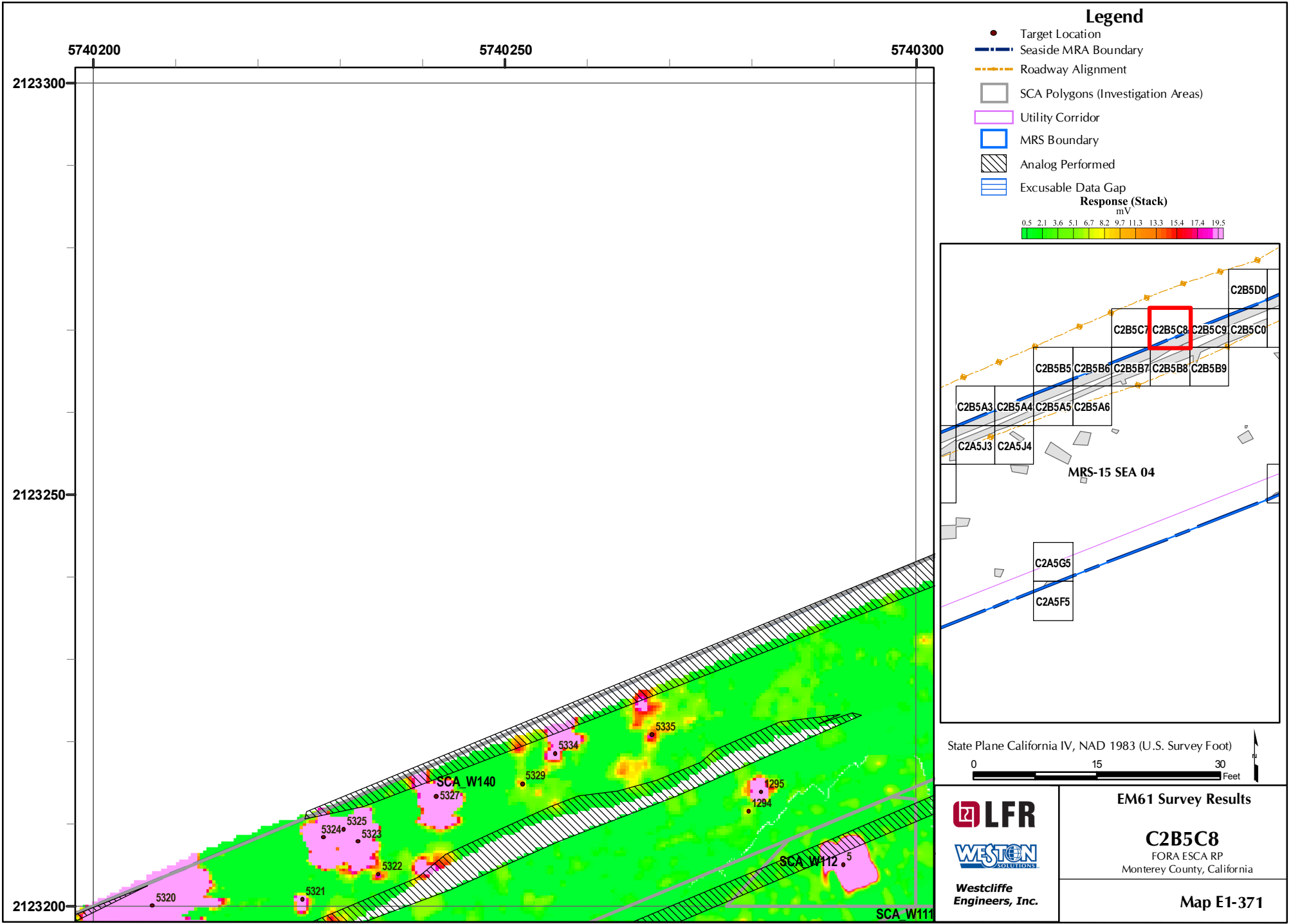


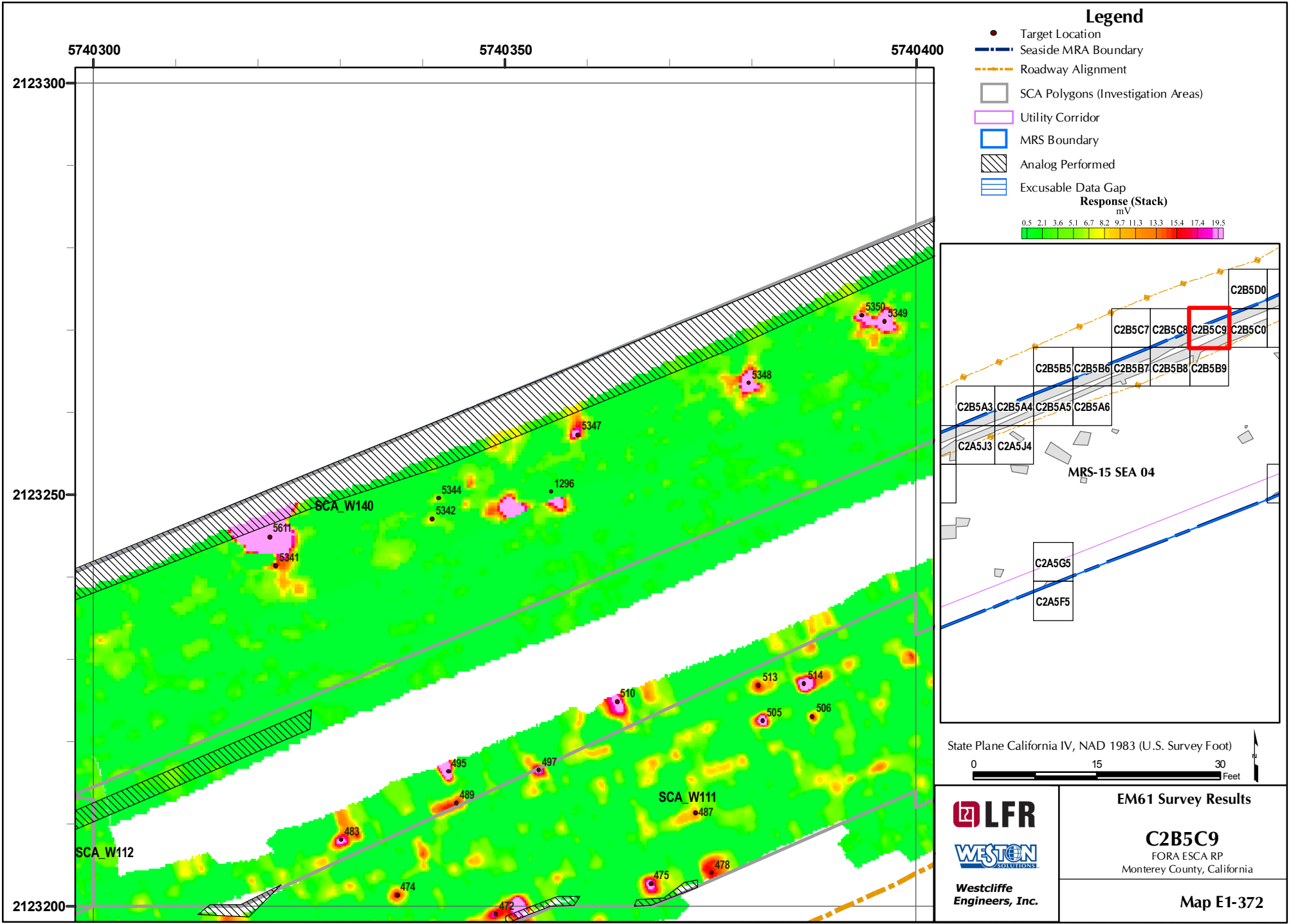
State Plane California IV, NAD 1983 (U.S. Survey Foot)



LFR
WESTON SOLUTIONS
 Westcliffe Engineers, Inc.

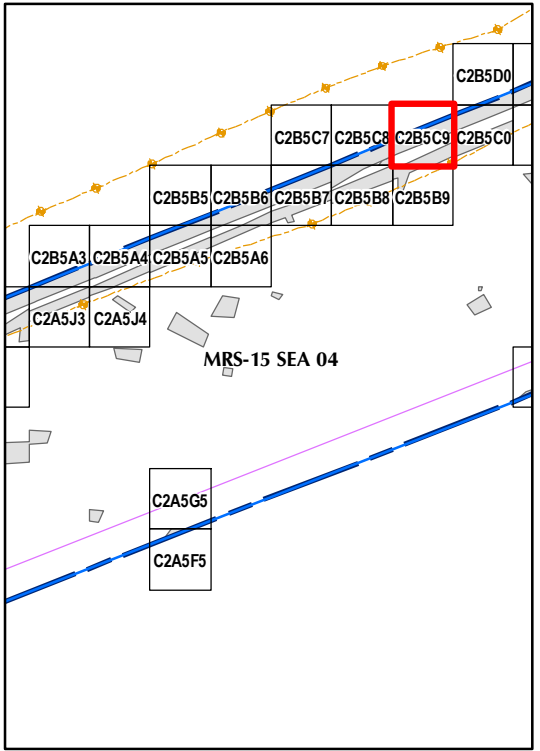
EM61 Survey Results
C2B5C7
 FORA ESCA RP
 Monterey County, California
Map E1-370





Legend

- Target Location
 - Seaside MRA Boundary
 - - - Roadway Alignment
 - SCA Polygons (Investigation Areas)
 - Utility Corridor
 - MRS Boundary
 - ▨ Analog Performed
 - ▨ Excusable Data Gap
- Response (Stack)**
mV
- 0.5 2.1 3.6 5.1 6.7 8.2 9.7 11.3 13.3 15.4 17.4 19.5



State Plane California IV, NAD 1983 (U.S. Survey Foot)

0 15 30 Feet

LFR

WESTON
SOLUTIONS

Westcliffe
Engineers, Inc.

EM61 Survey Results

C2B5C9
FORA ESCA RP
Monterey County, California

Map E1-372

