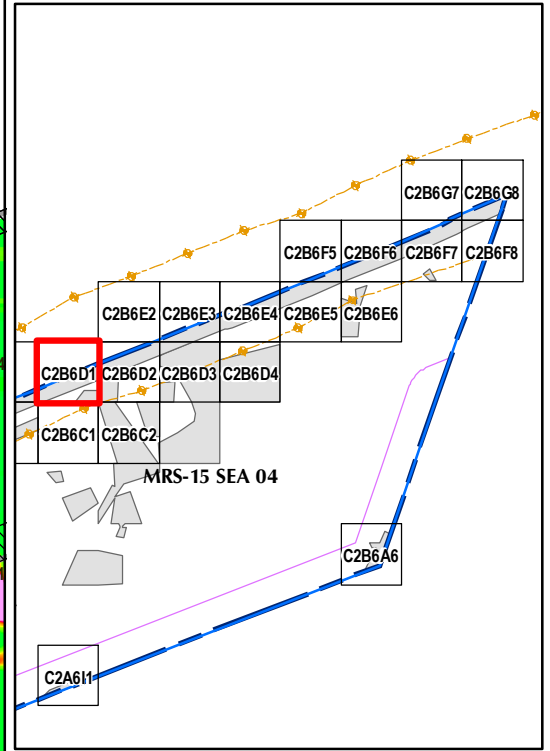


Legend

- Target Location
 - Seaside MRA Boundary
 - Roadway Alignment
 - SCA Polygons (Investigation Areas)
 - Utility Corridor
 - MRS Boundary
 - ▨ Analog Performed
 - ▨ Excusable Data Gap
- Response (Stack)**
mV
- 0.5 2.1 3.6 5.1 6.7 8.2 9.7 11.3 13.3 15.4 17.4 19.5



State Plane California IV, NAD 1983 (U.S. Survey Foot)

0 15 30 Feet

LFR

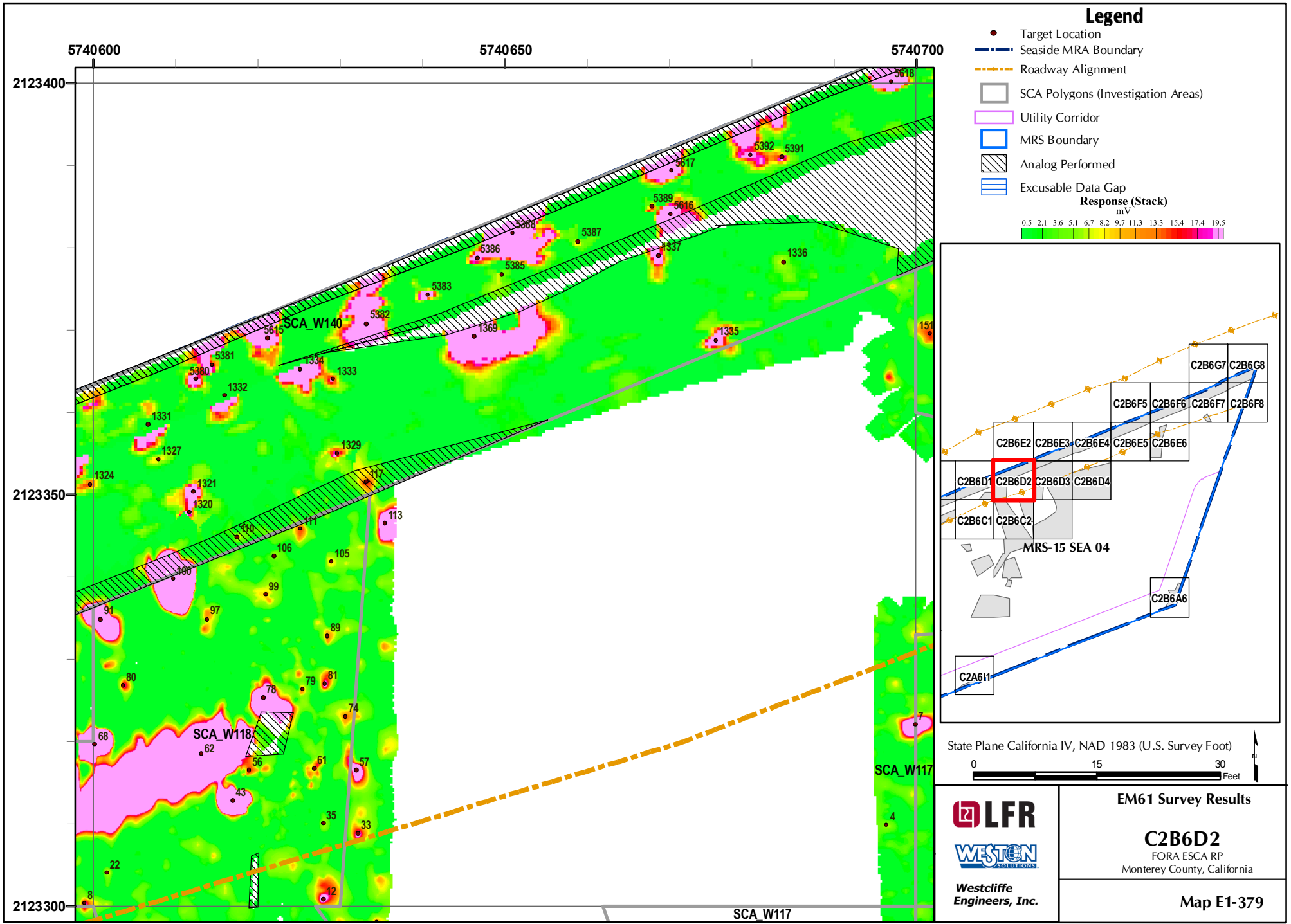
WESTON
SOLUTIONS

Westcliffe
Engineers, Inc.

EM61 Survey Results

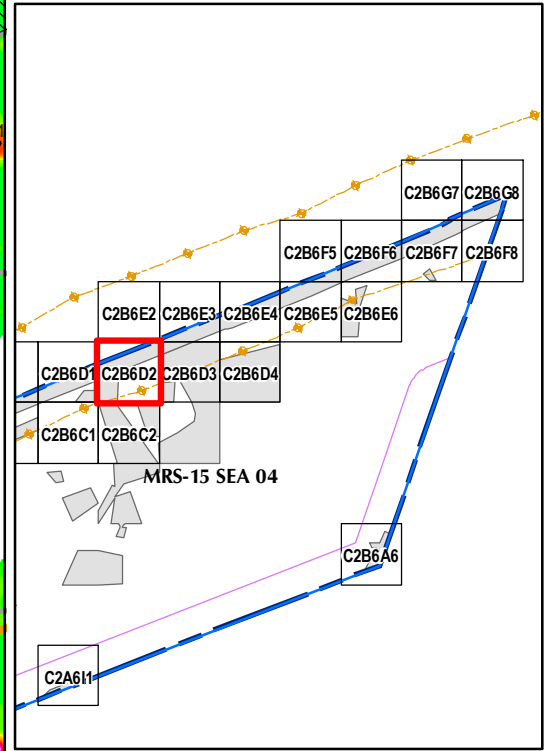
C2B6D1
FORA ESCA RP
Monterey County, California

Map E1-378



Legend

- Target Location
 - Seaside MRA Boundary
 - Roadway Alignment
 - SCA Polygons (Investigation Areas)
 - Utility Corridor
 - MRS Boundary
 - ▨ Analog Performed
 - ▨ Excusable Data Gap
- Response (Stack)**
mV
- 0.5 2.1 3.6 5.1 6.7 8.2 9.7 11.3 13.3 15.4 17.4 19.5



State Plane California IV, NAD 1983 (U.S. Survey Foot)

0 15 30 Feet

LFR

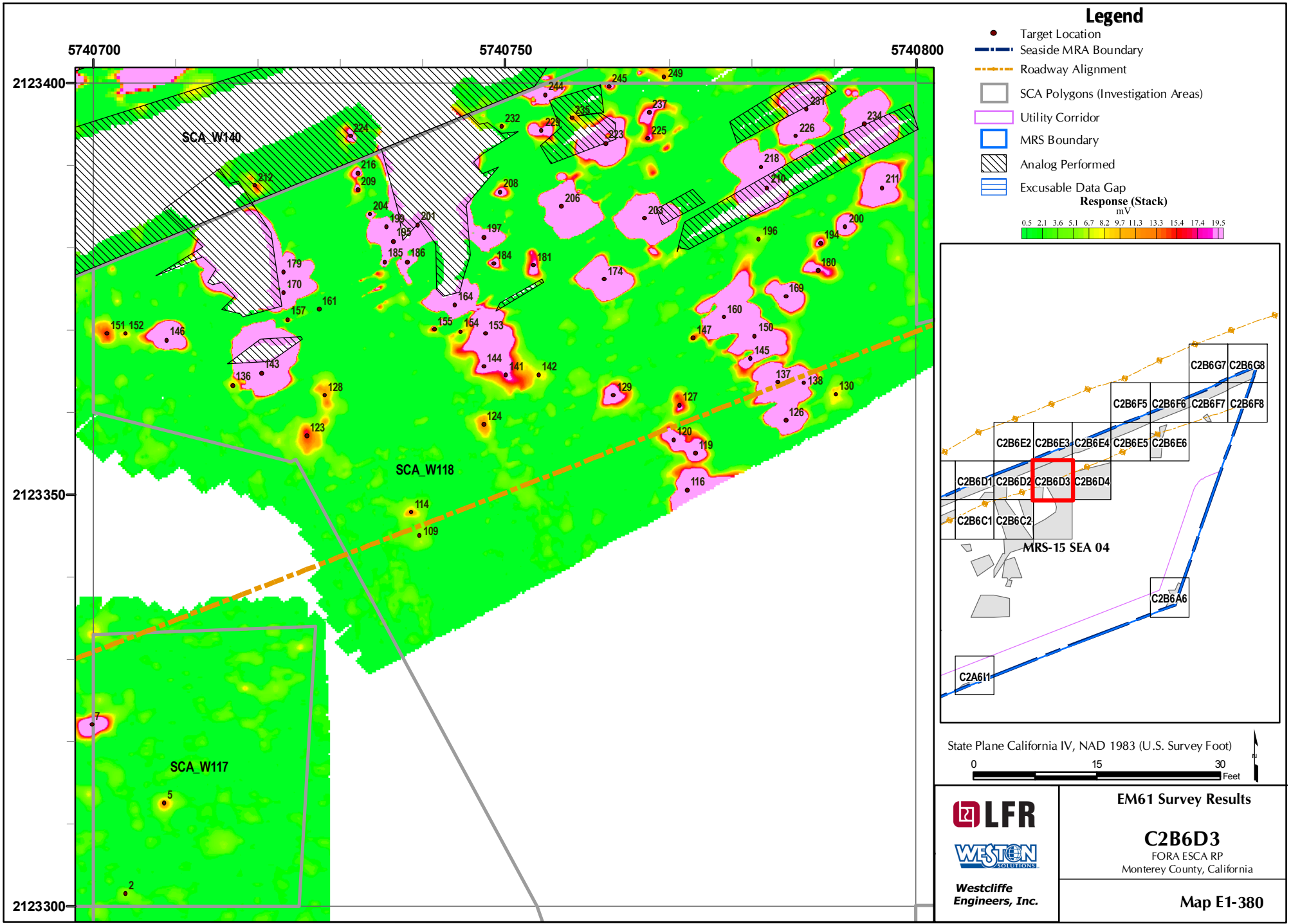
WESTON
SOLUTIONS

Westcliffe
Engineers, Inc.

EM61 Survey Results

C2B6D2
FORA ESCA RP
Monterey County, California

Map E1-379



State Plane California IV, NAD 1983 (U.S. Survey Foot)

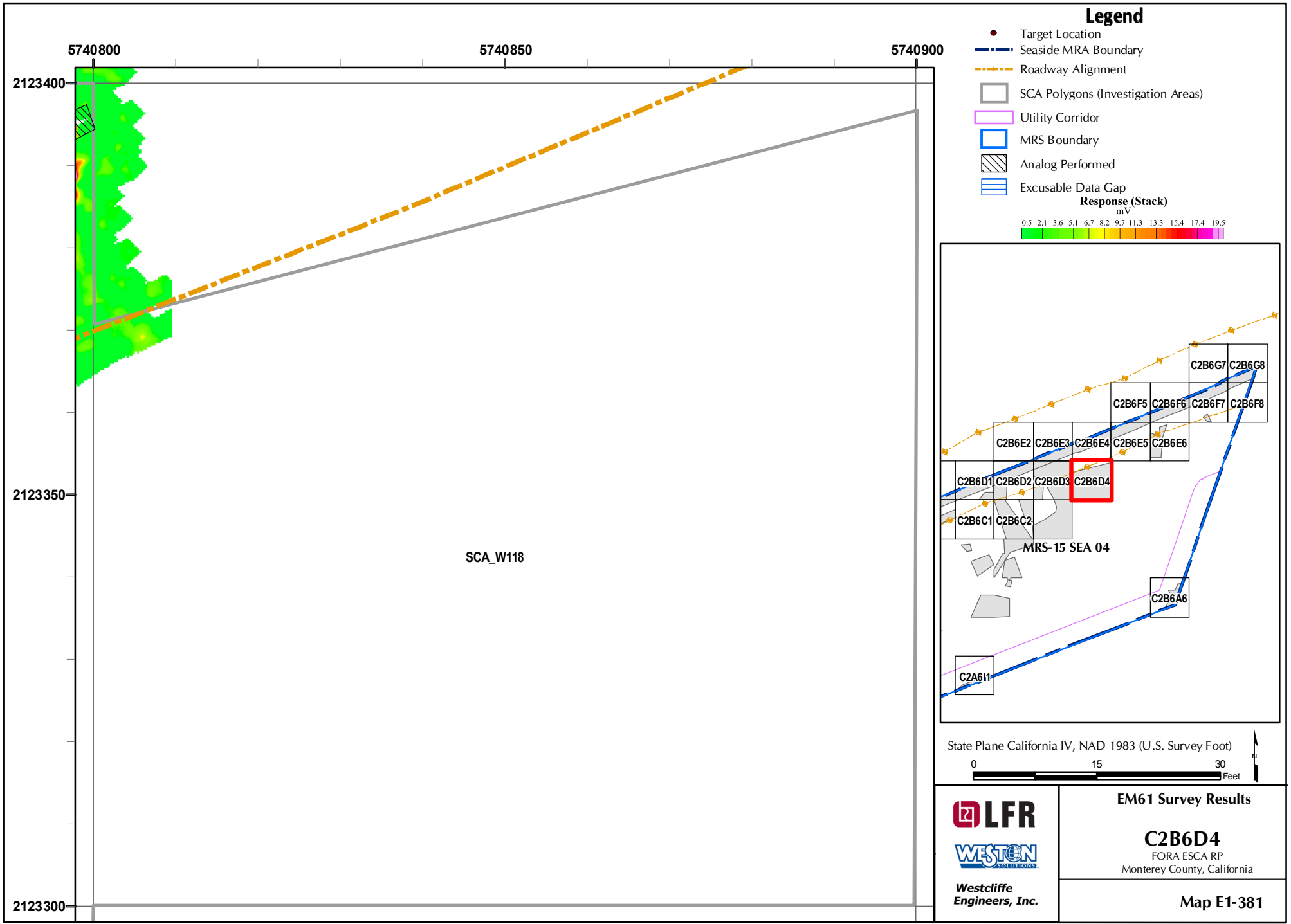
0 15 30 Feet

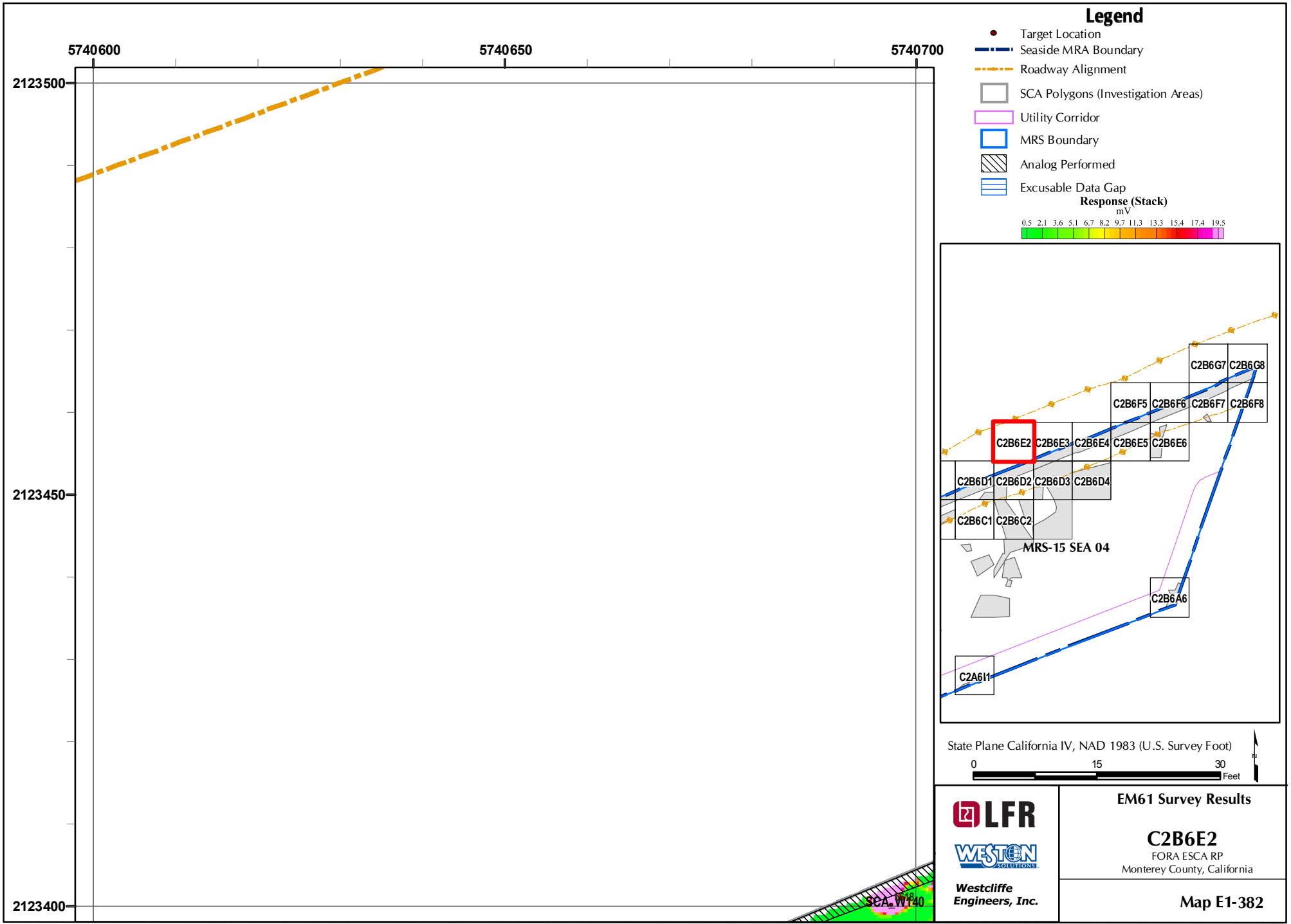


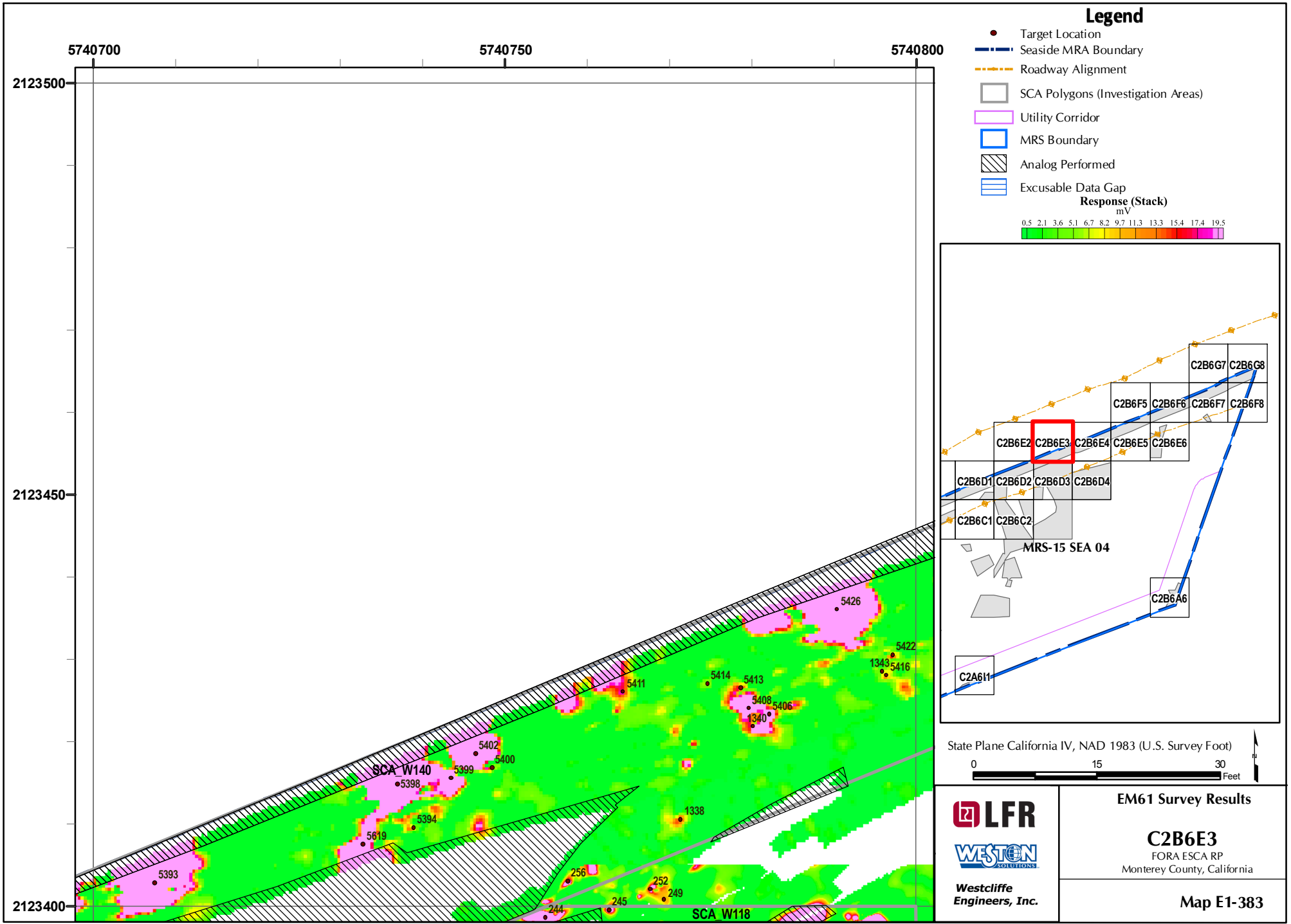
EM61 Survey Results

C2B6D3
FORA ESCA RP
Monterey County, California

Map E1-380

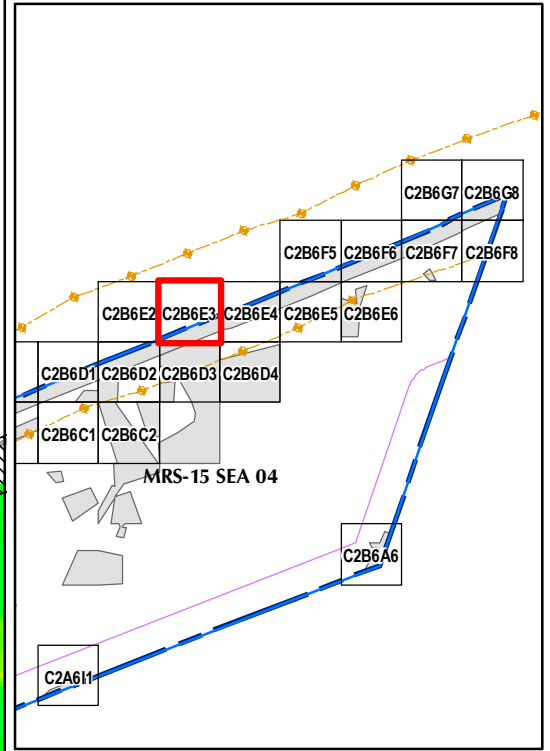






Legend

- Target Location
 - Seaside MRA Boundary
 - Roadway Alignment
 - SCA Polygons (Investigation Areas)
 - Utility Corridor
 - MRS Boundary
 - ▨ Analog Performed
 - ▨ Excusable Data Gap
- Response (Stack)**
mV
- 0.5 2.1 3.6 5.1 6.7 8.2 9.7 11.3 13.3 15.4 17.4 19.5



State Plane California IV, NAD 1983 (U.S. Survey Foot)

0 15 30 Feet

LFR

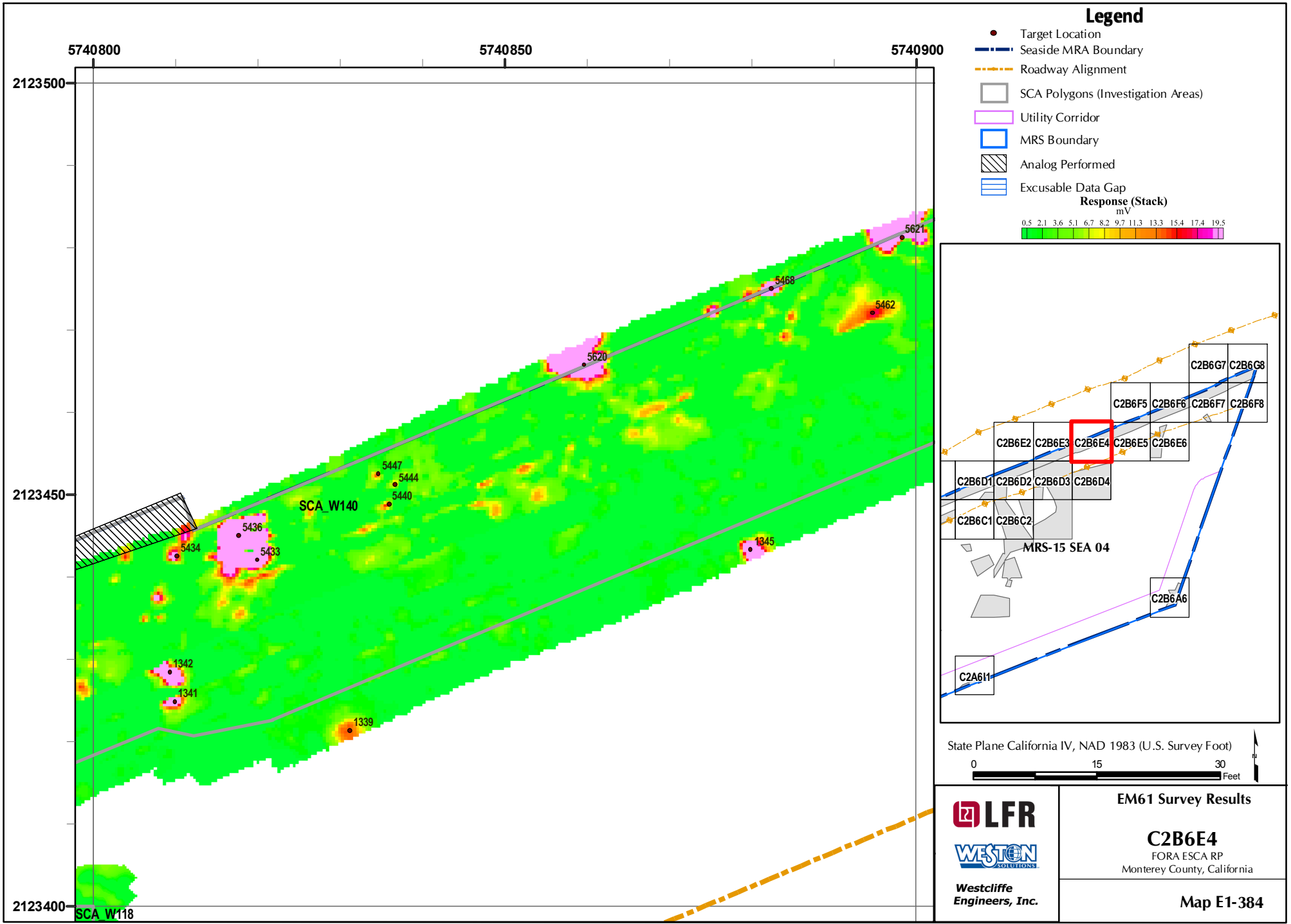
WESTON
SOLUTIONS

Westcliffe
Engineers, Inc.

EM61 Survey Results

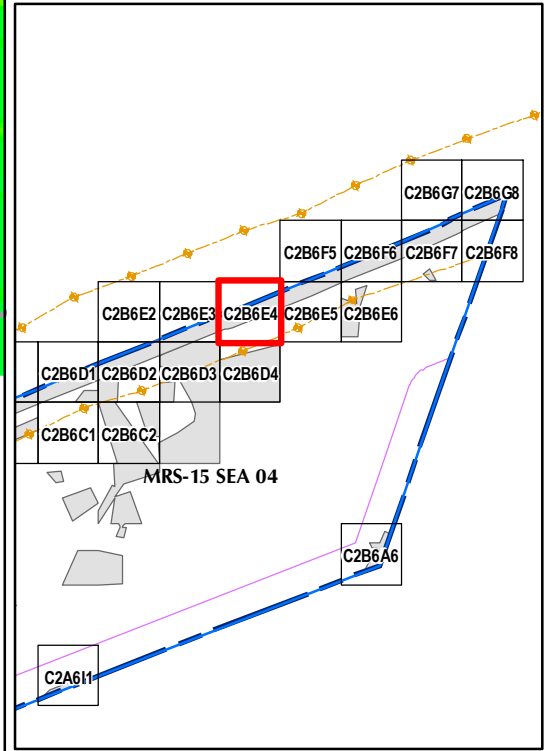
C2B6E3
FORA ESCA RP
Monterey County, California

Map E1-383



Legend

- Target Location
 - Seaside MRA Boundary
 - Roadway Alignment
 - SCA Polygons (Investigation Areas)
 - Utility Corridor
 - MRS Boundary
 - ▨ Analog Performed
 - ▧ Excusable Data Gap
- Response (Stack)**
mV
- 0.5 2.1 3.6 5.1 6.7 8.2 9.7 11.3 13.3 15.4 17.4 19.5



State Plane California IV, NAD 1983 (U.S. Survey Foot)

0 15 30 Feet

LFR

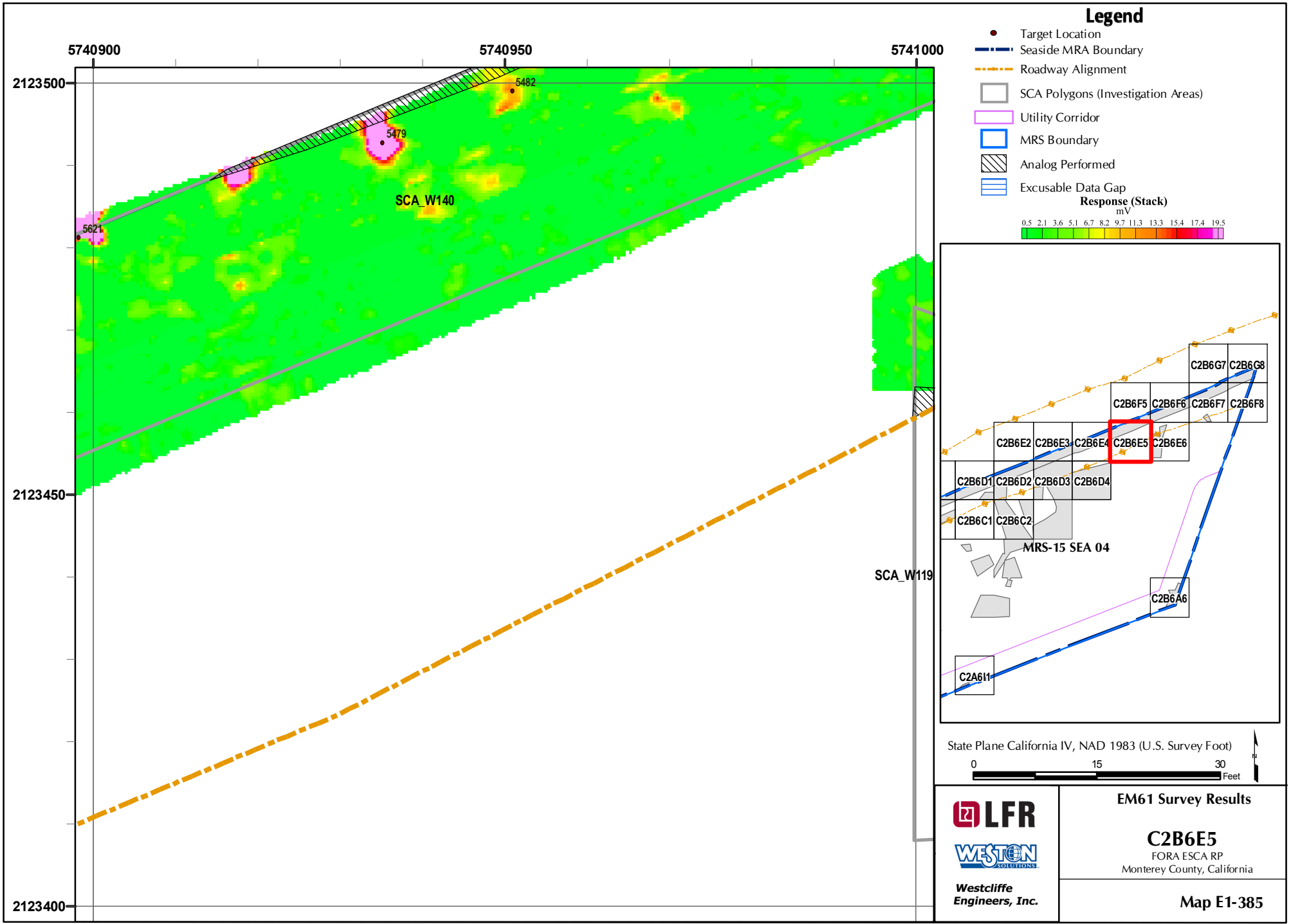
WESTON
SOLUTIONS

Westcliffe
Engineers, Inc.

EM61 Survey Results

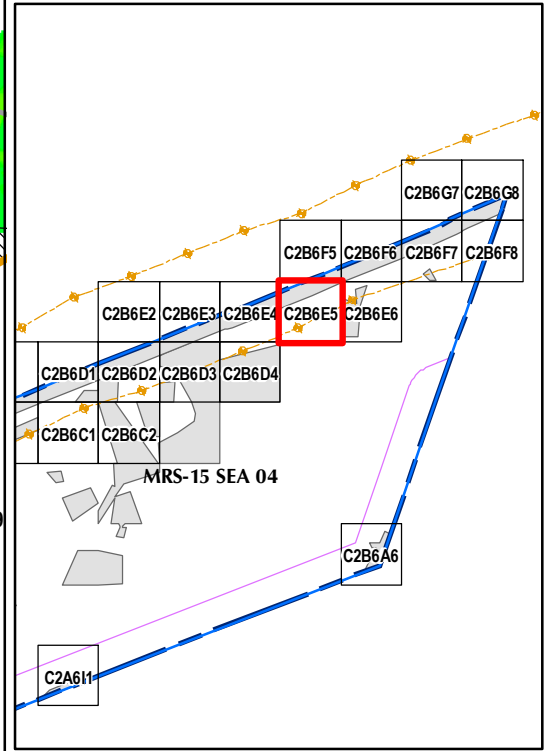
C2B6E4
FORA ESCA RP
Monterey County, California

Map E1-384



Legend

- Target Location
 - Seaside MRA Boundary
 - - - Roadway Alignment
 - SCA Polygons (Investigation Areas)
 - Utility Corridor
 - MRS Boundary
 - ▨ Analog Performed
 - ▨ Excusable Data Gap
- Response (Stack)**
mV
- 0.5 2.1 3.6 5.1 6.7 8.2 9.7 11.3 13.3 15.4 17.4 19.5



State Plane California IV, NAD 1983 (U.S. Survey Foot)

0 15 30 Feet

LFR

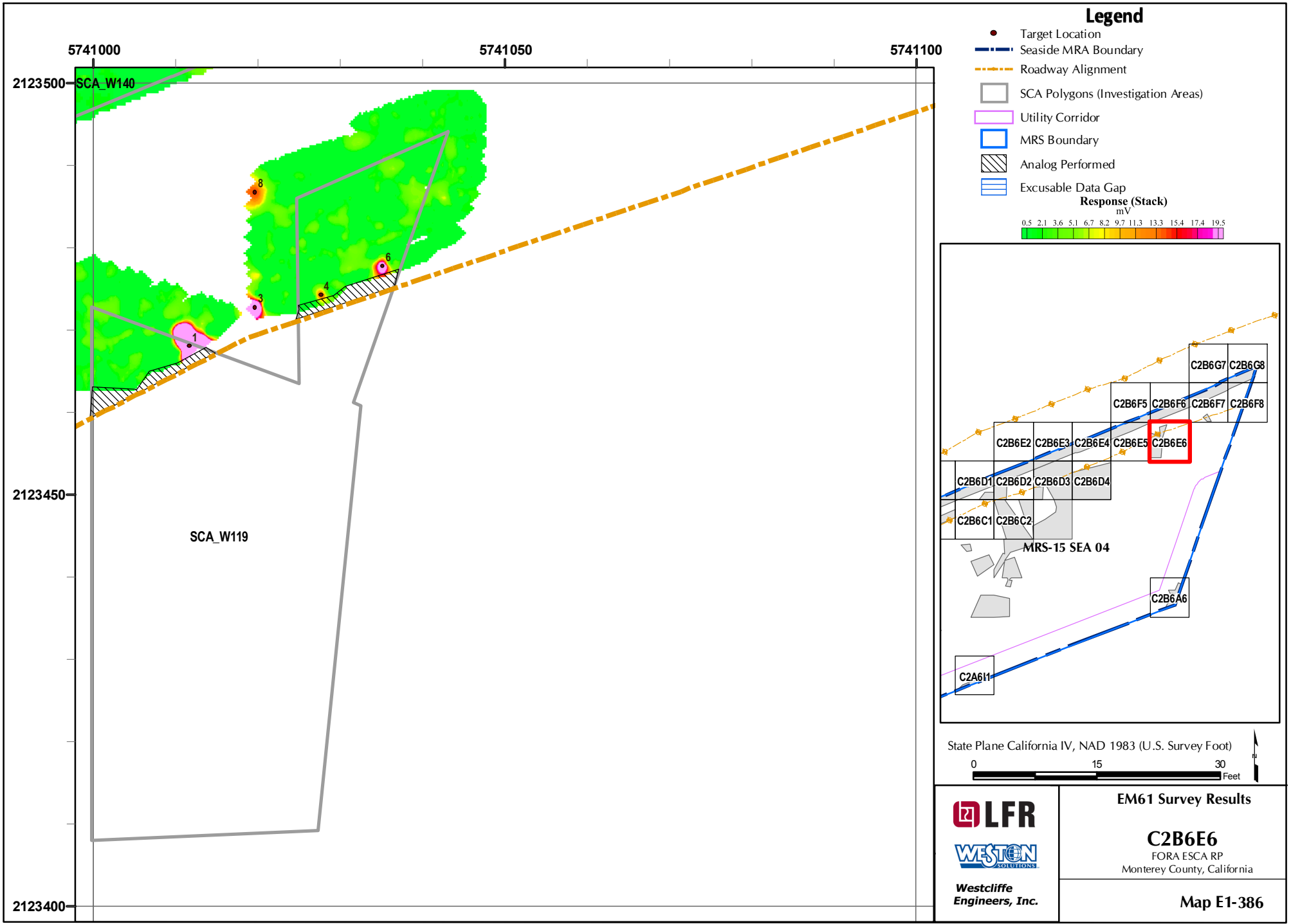
WESTON
SOLUTIONS

Westcliffe
Engineers, Inc.

EM61 Survey Results

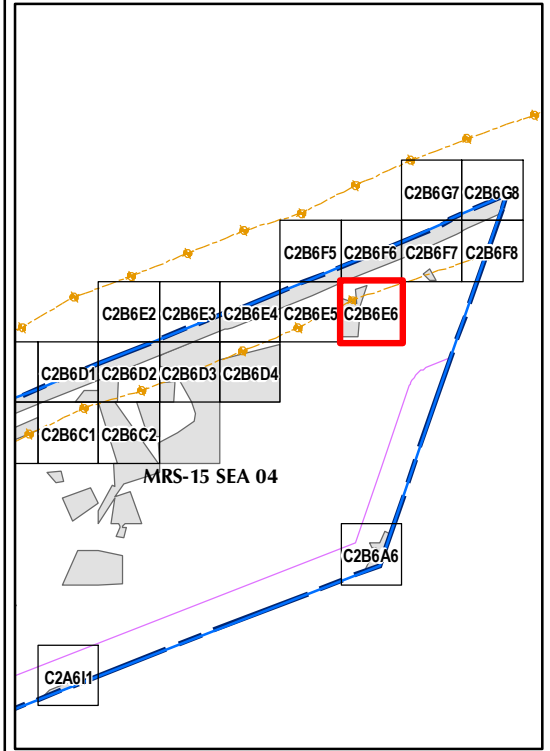
C2B6E5
FORA ESCA RP
Monterey County, California

Map E1-385



Legend

- Target Location
 - Seaside MRA Boundary
 - - - Roadway Alignment
 - SCA Polygons (Investigation Areas)
 - Utility Corridor
 - MRS Boundary
 - ▨ Analog Performed
 - ▨ Excusable Data Gap
- Response (Stack)**
mV
- 0.5 2.1 3.6 5.1 6.7 8.2 9.7 11.3 13.3 15.4 17.4 19.5



State Plane California IV, NAD 1983 (U.S. Survey Foot)

0 15 30 Feet

LFR

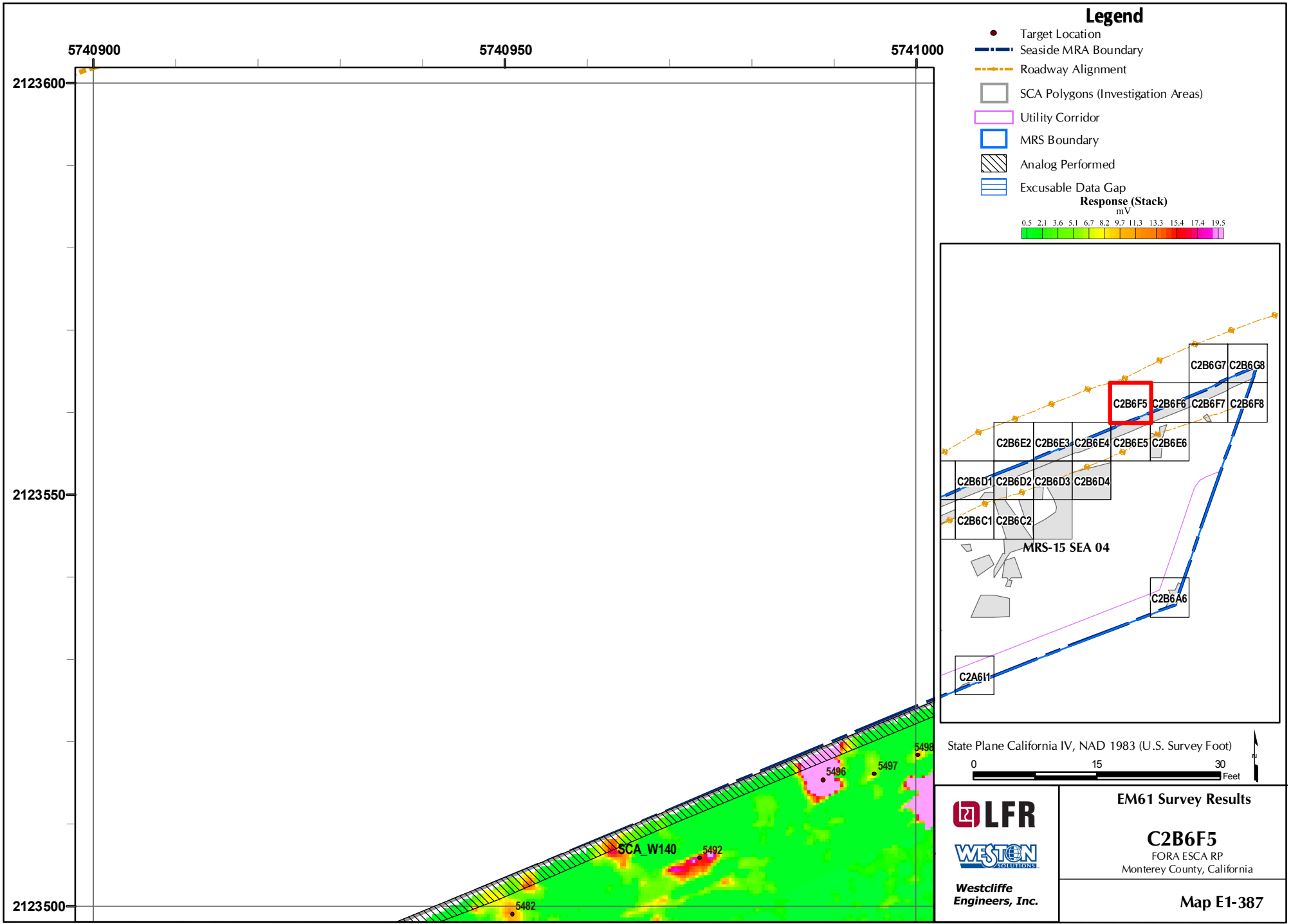
WESTON
SOLUTIONS

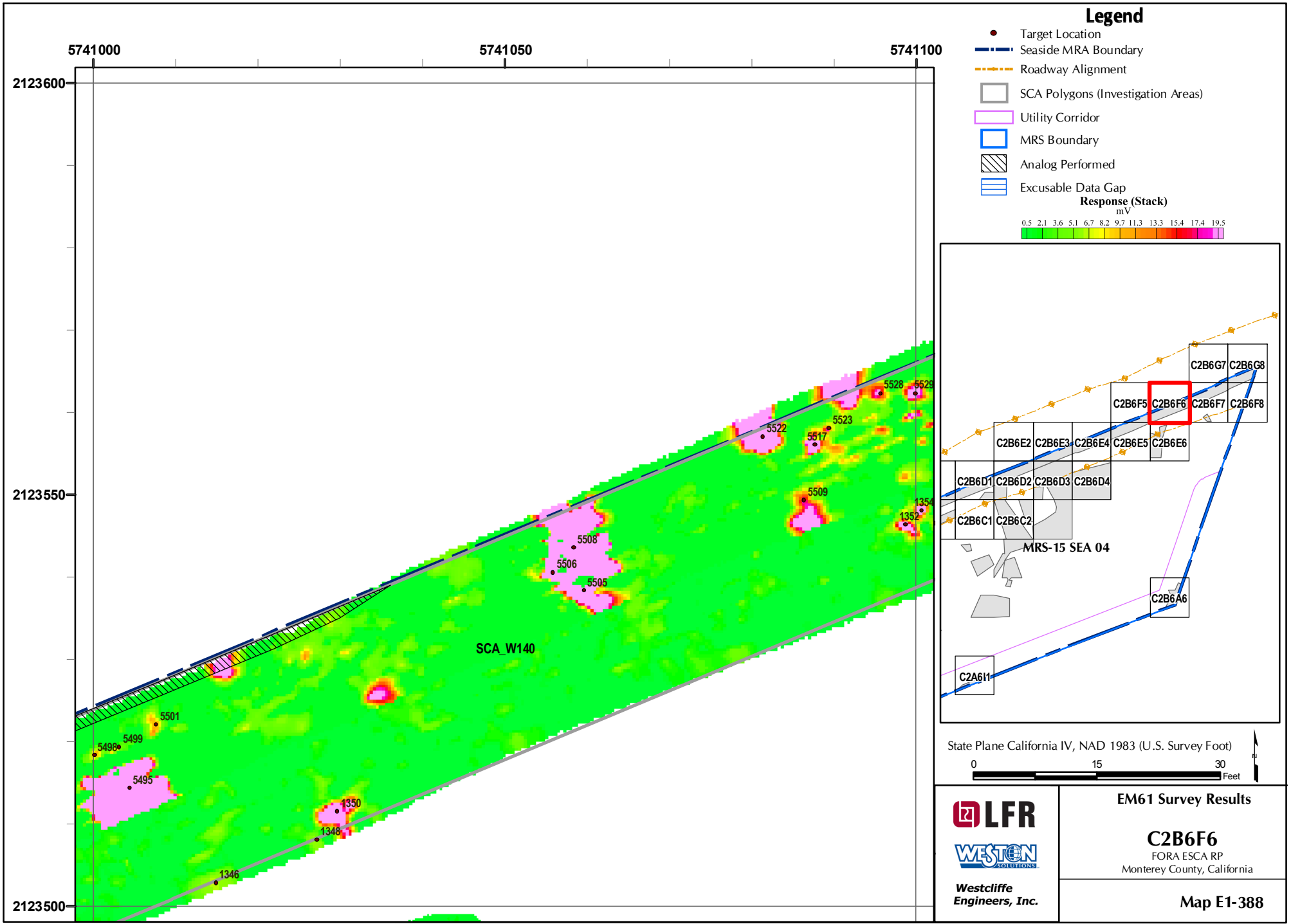
Westcliffe
Engineers, Inc.

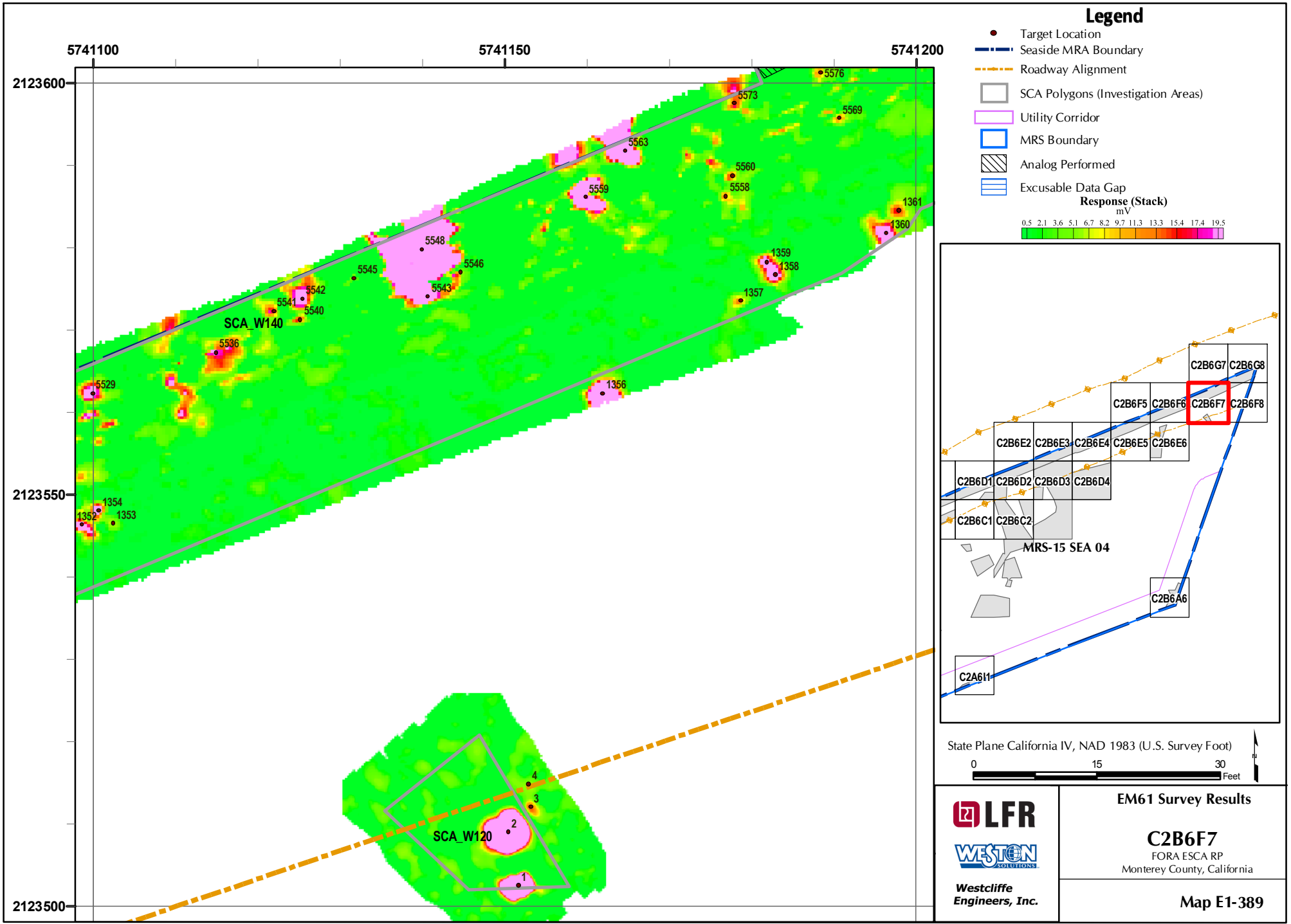
EM61 Survey Results

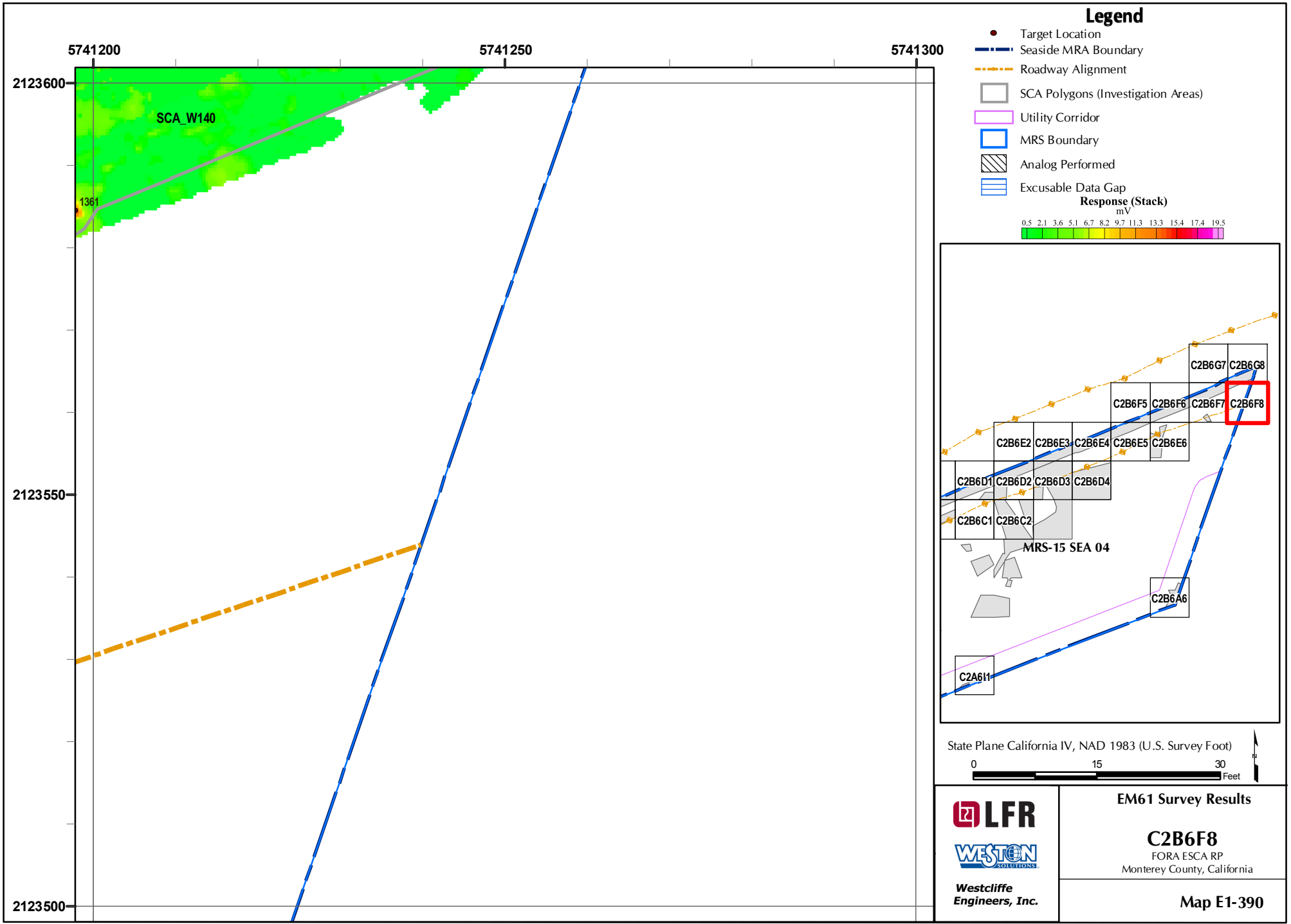
C2B6E6
FORA ESCA RP
Monterey County, California

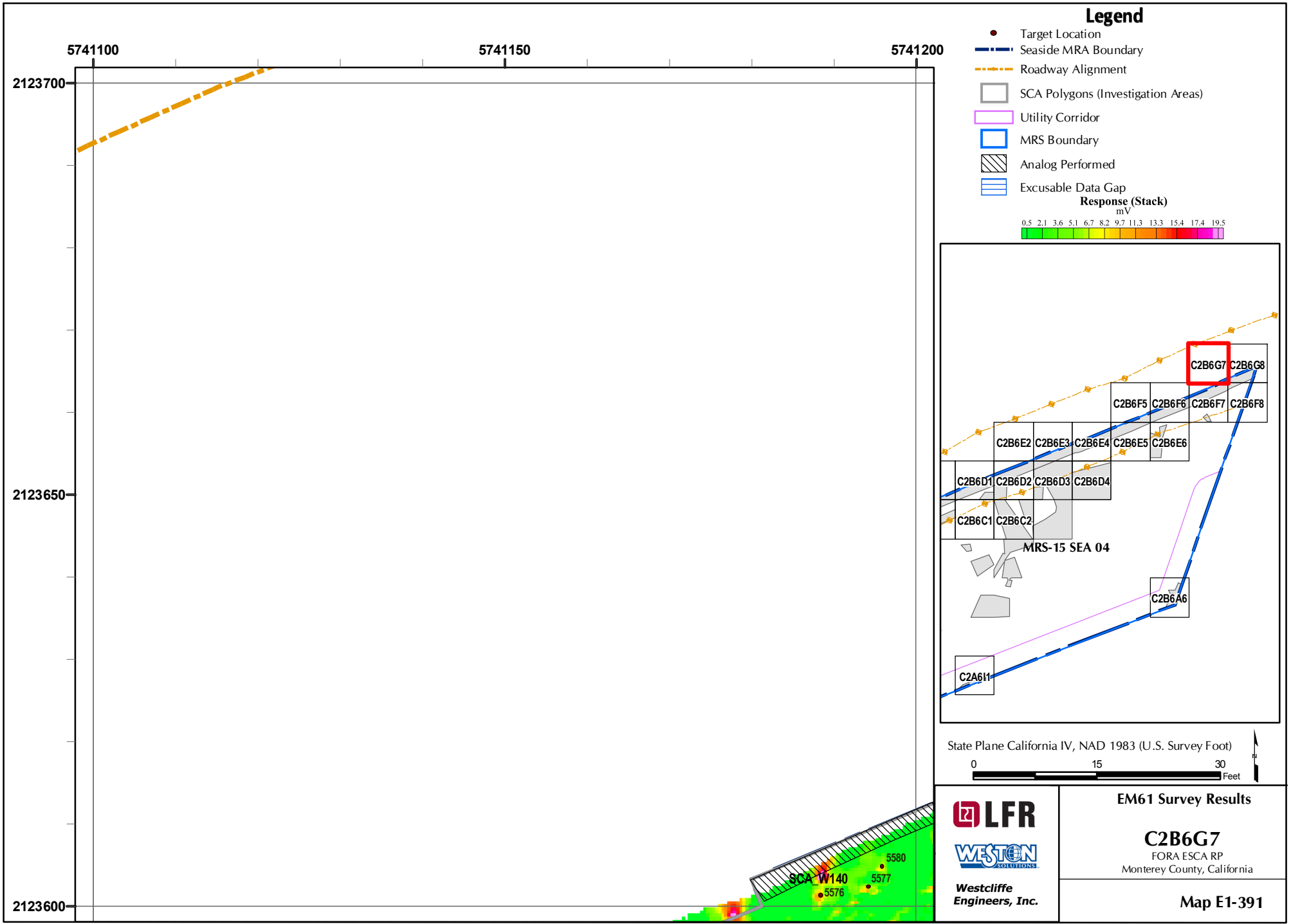
Map E1-386





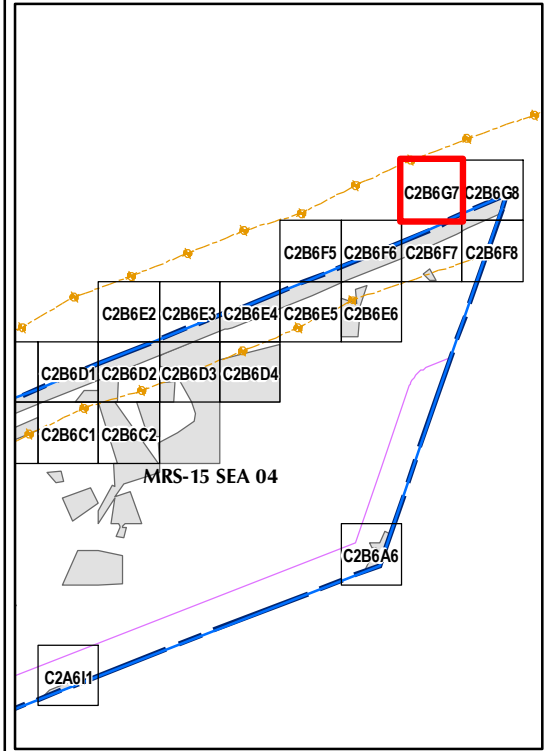






Legend

- Target Location
 - Seaside MRA Boundary
 - - - Roadway Alignment
 - SCA Polygons (Investigation Areas)
 - Utility Corridor
 - MRS Boundary
 - ▨ Analog Performed
 - ▨ Excusable Data Gap
- Response (Stack)**
mV
- 0.5 2.1 3.6 5.1 6.7 8.2 9.7 11.3 13.3 15.4 17.4 19.5



State Plane California IV, NAD 1983 (U.S. Survey Foot)

0 15 30 Feet

LFR

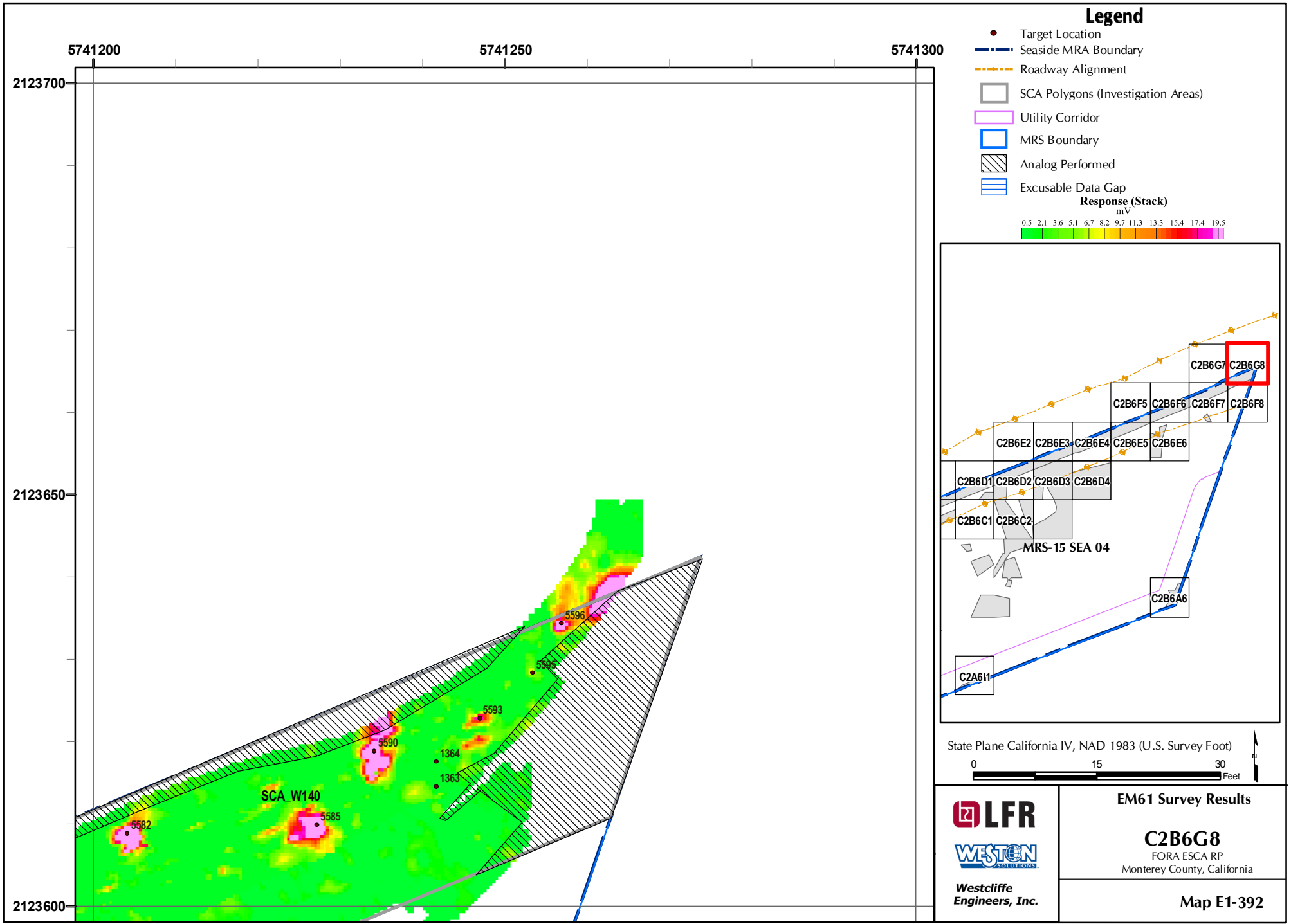
WESTON
SOLUTIONS

Westcliffe
Engineers, Inc.

EM61 Survey Results

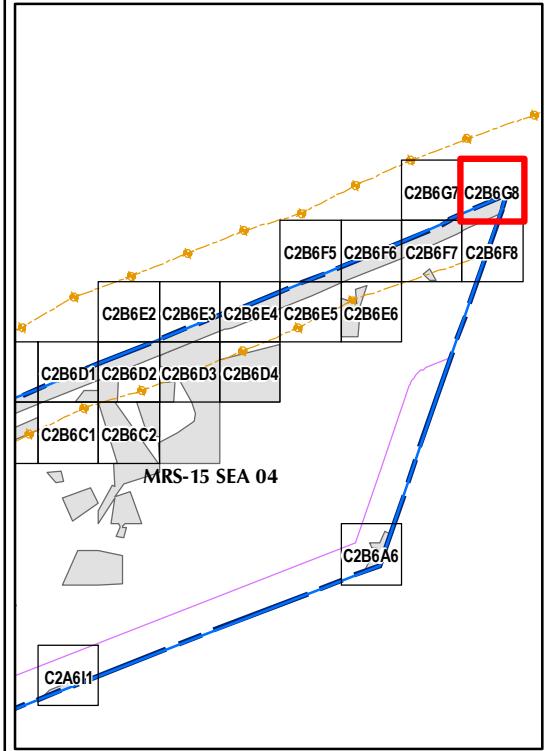
C2B6G7
FORA ESCA RP
Monterey County, California

Map E1-391



Legend

- Target Location
 - Seaside MRA Boundary
 - Roadway Alignment
 - SCA Polygons (Investigation Areas)
 - Utility Corridor
 - MRS Boundary
 - ▨ Analog Performed
 - ▨ Excusable Data Gap
- Response (Stack)**
mV
- 0.5 2.1 3.6 5.1 6.7 8.2 9.7 11.3 13.3 15.4 17.4 19.5



State Plane California IV, NAD 1983 (U.S. Survey Foot)

0 15 30 Feet

LFR

WESTON
SOLUTIONS

Westcliffe
Engineers, Inc.

EM61 Survey Results

C2B6G8
FORA ESCA RP
Monterey County, California

Map E1-392