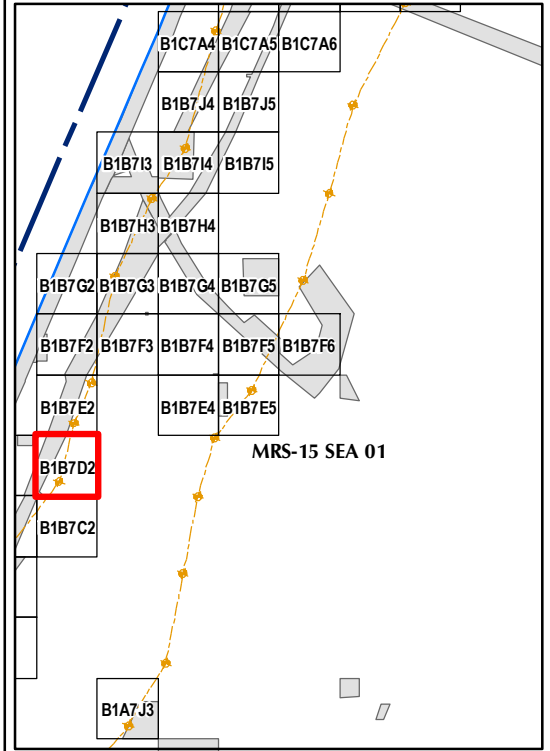
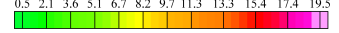



Legend

- Target Location
- Seaside MRA Boundary
- - - Roadway Alignment
- SCA Polygons (Investigation Areas)
- Utility Corridor
- MRS Boundary

Response (Stack)
mV

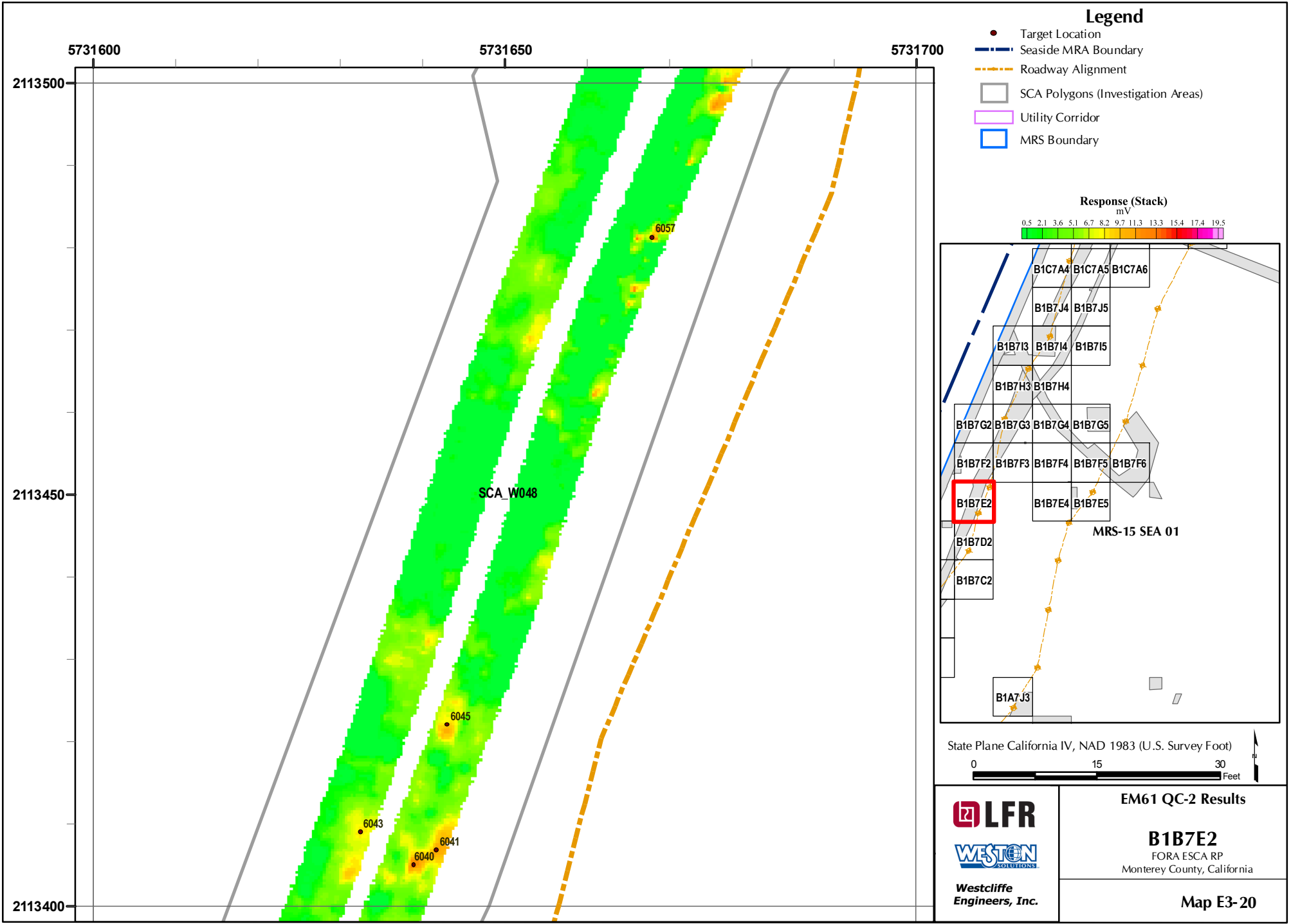


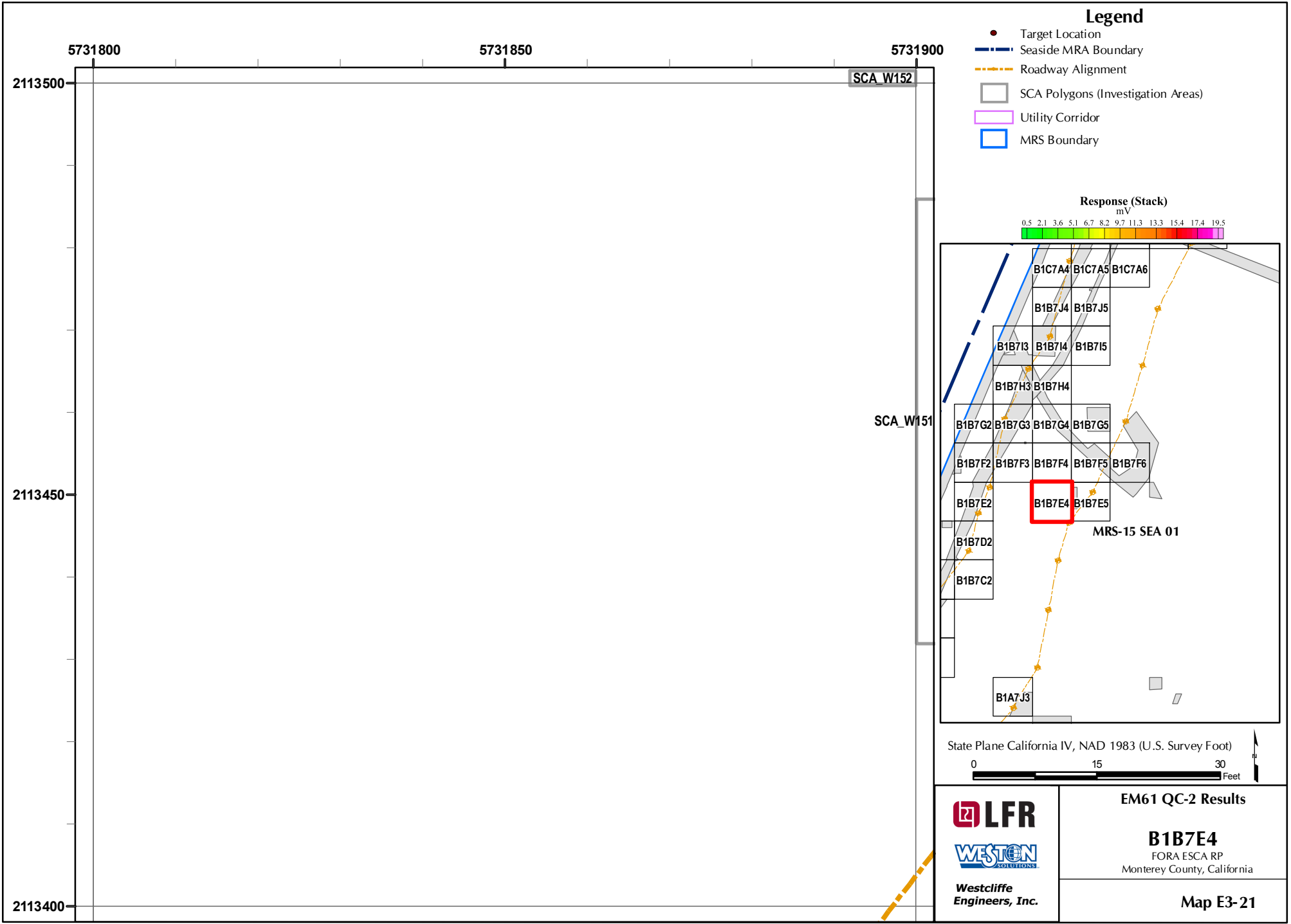
State Plane California IV, NAD 1983 (U.S. Survey Foot)




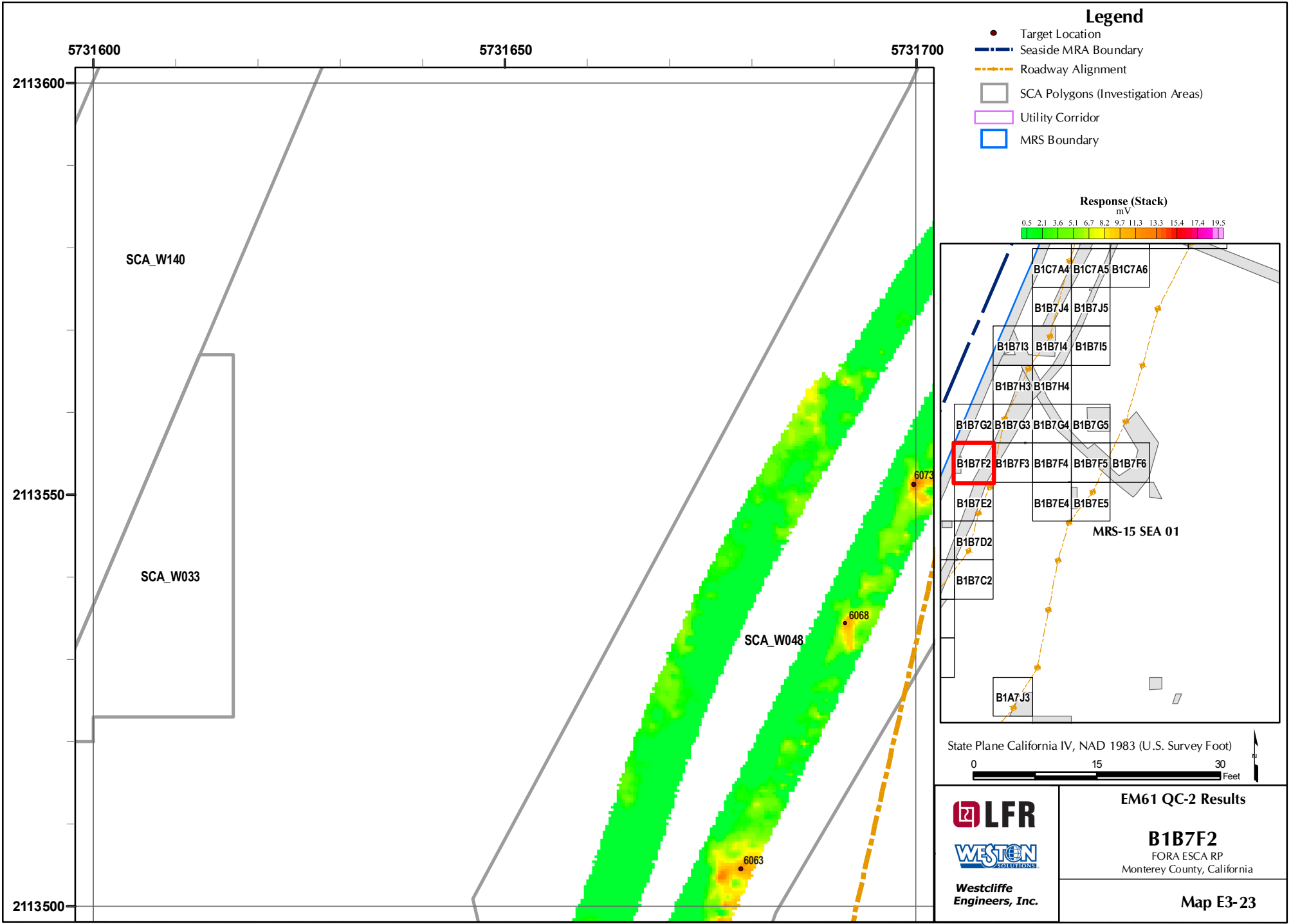
LFR
WESTON SOLUTIONS
Westcliffe Engineers, Inc.

EM61 QC-2 Results
B1B7D2
FORA ESCA RP
Monterey County, California
Map E3-19





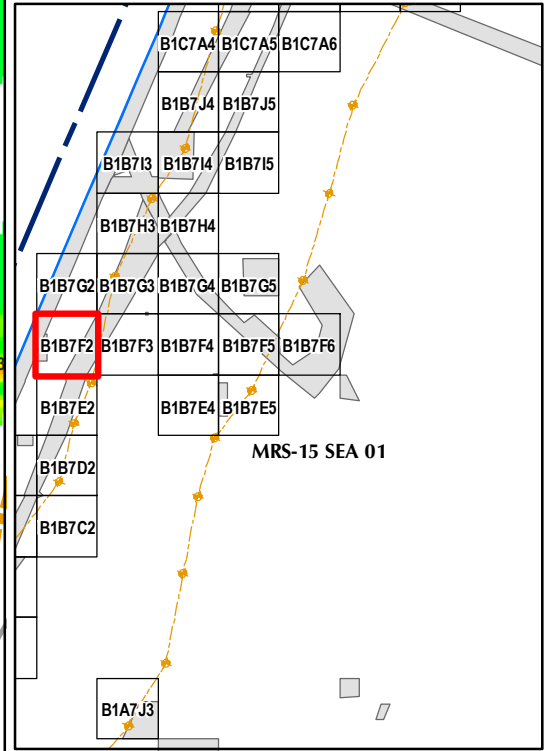
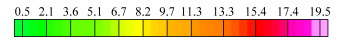




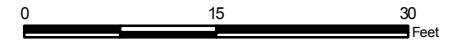
Legend

- Target Location
- Seaside MRA Boundary
- - - Roadway Alignment
- SCA Polygons (Investigation Areas)
- Utility Corridor
- MRS Boundary

Response (Stack)
mV

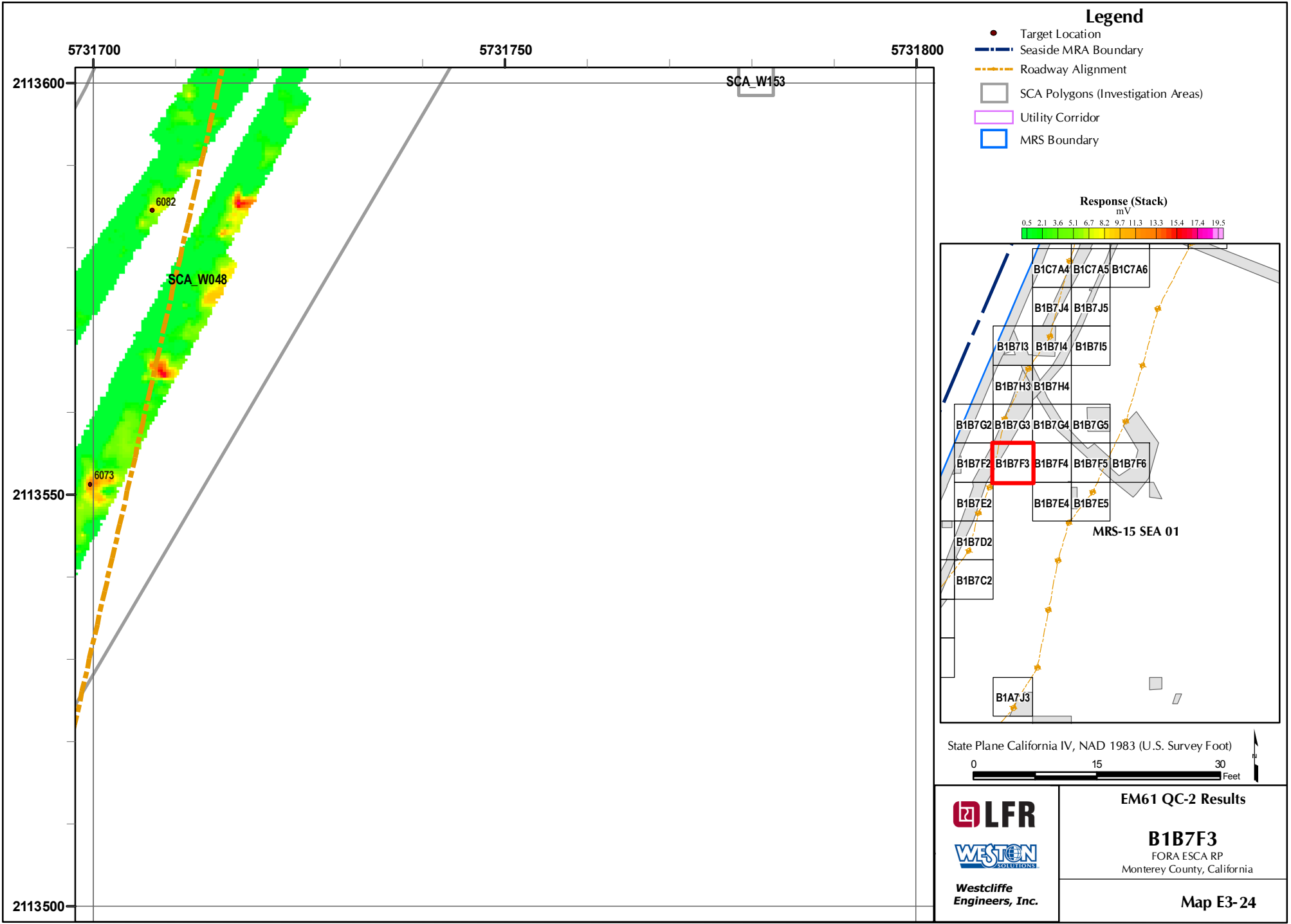


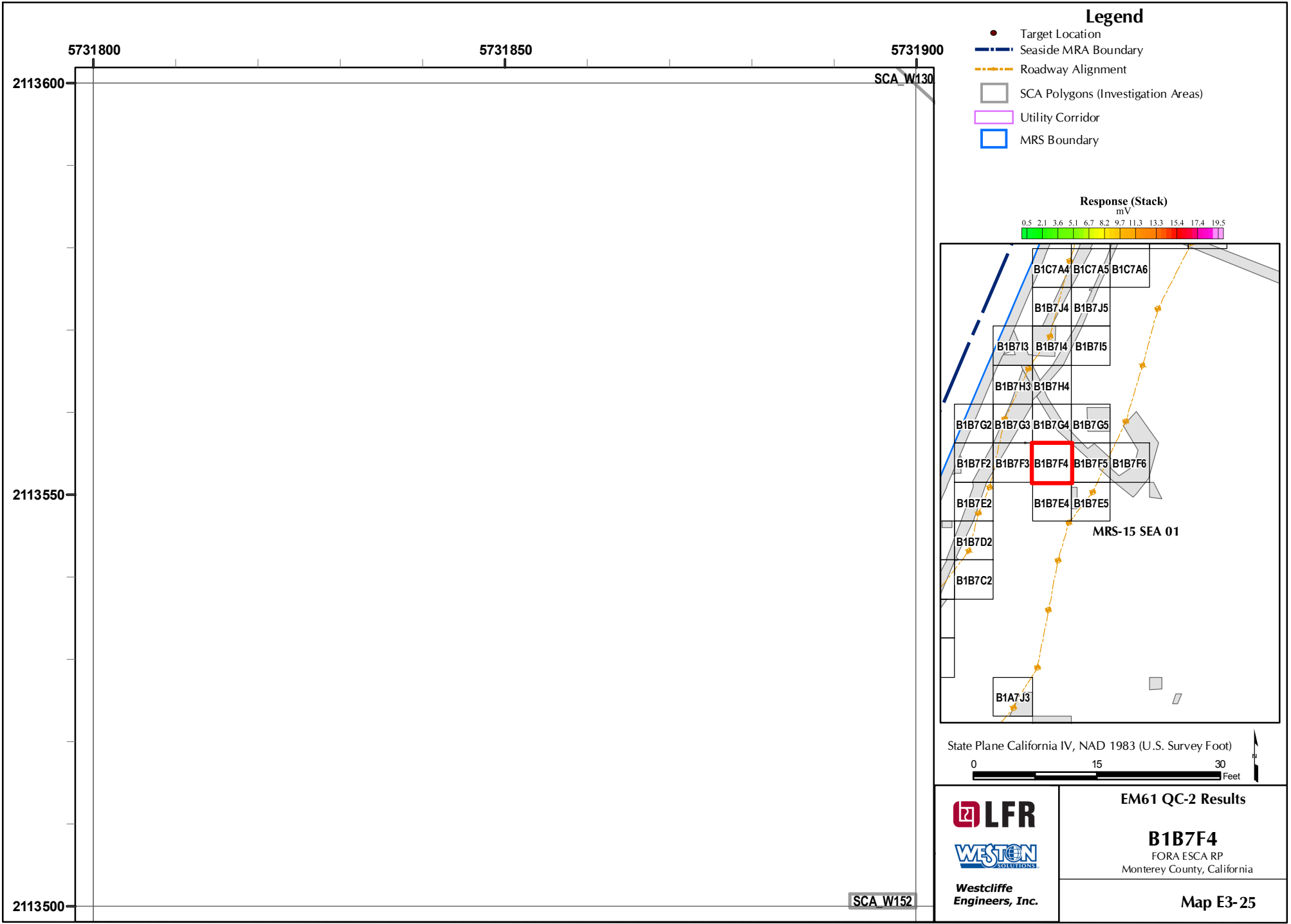
State Plane California IV, NAD 1983 (U.S. Survey Foot)

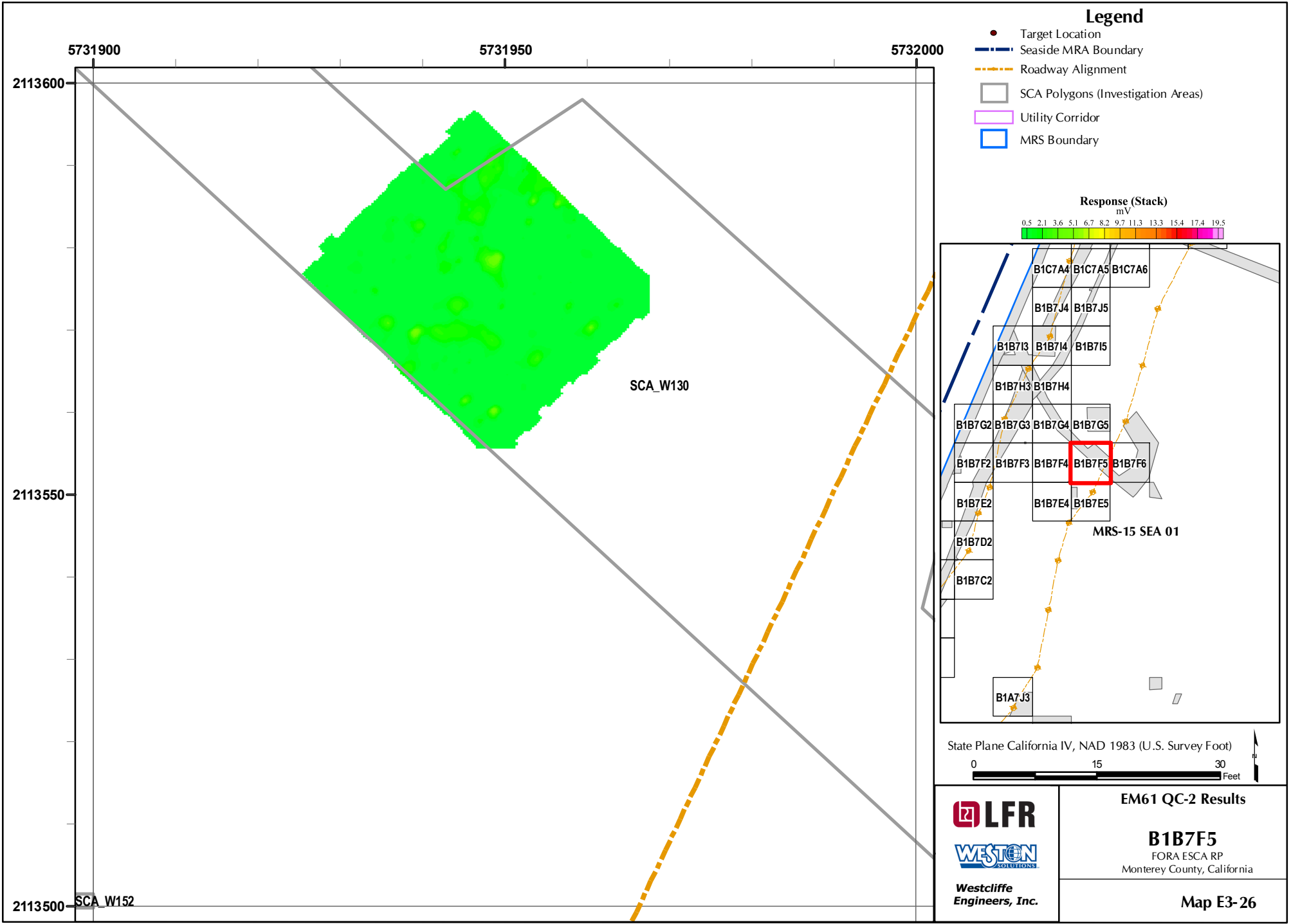


LFR
WESTON
SOLUTIONS
Westcliffe
Engineers, Inc.

EM61 QC-2 Results
B1B7F2
FORA ESCA RP
Monterey County, California
Map E3-23



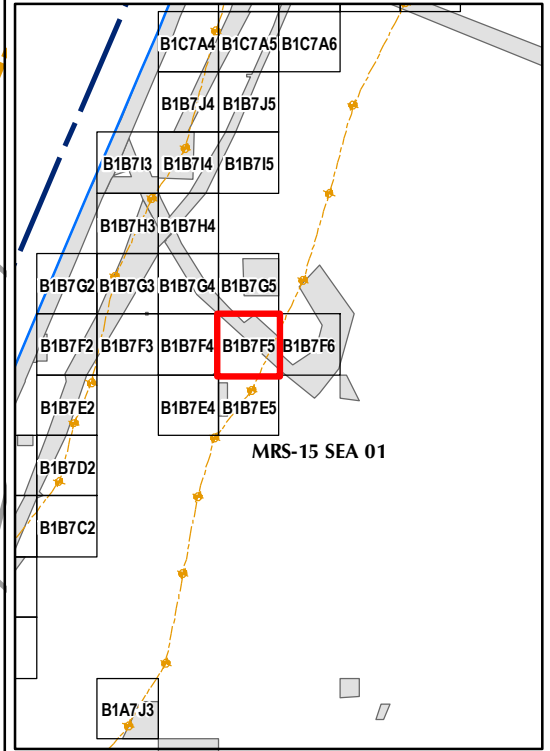
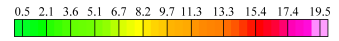





Legend

- Target Location
- Seaside MRA Boundary
- - - Roadway Alignment
- SCA Polygons (Investigation Areas)
- Utility Corridor
- MRS Boundary

Response (Stack)
mV

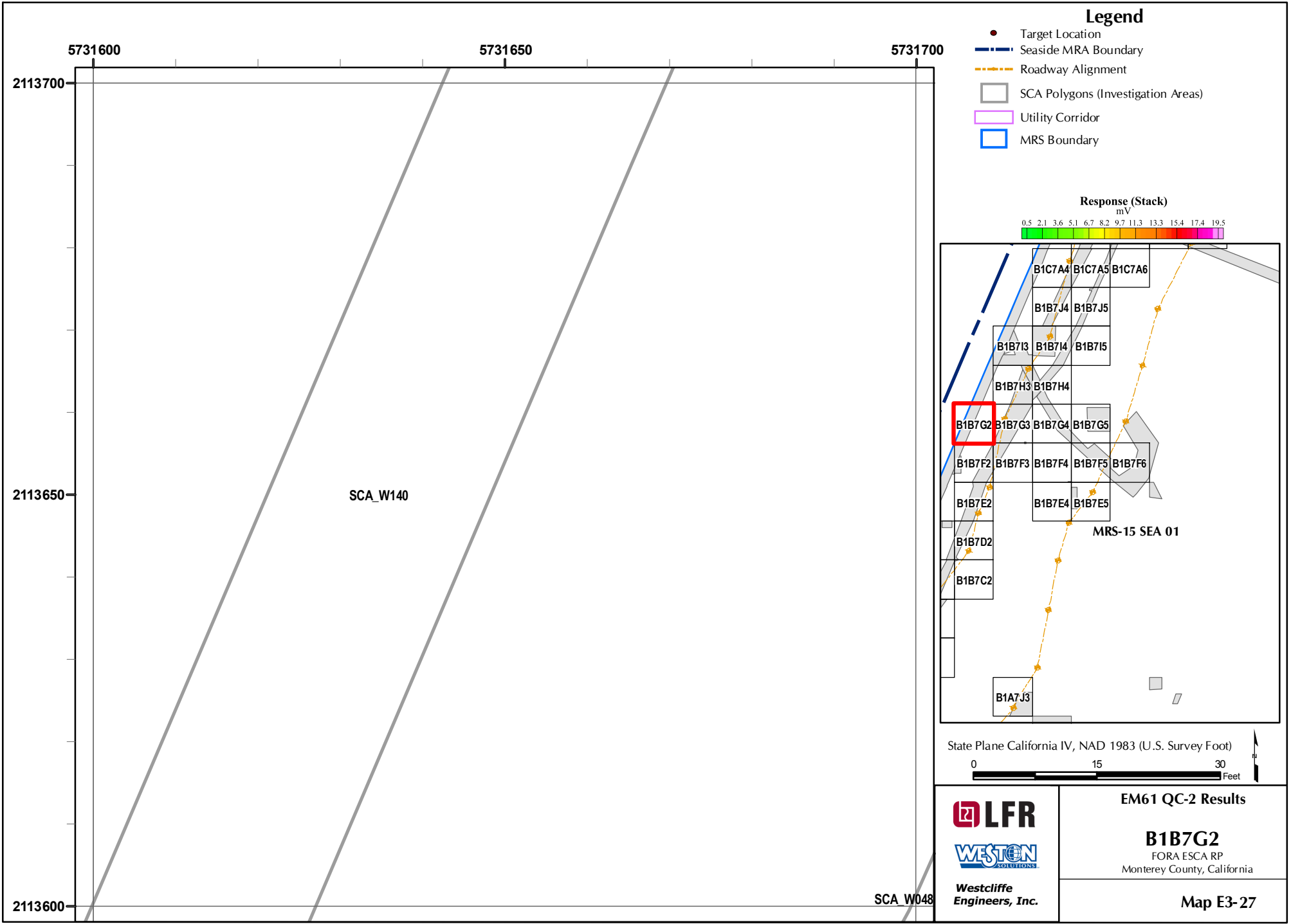



State Plane California IV, NAD 1983 (U.S. Survey Foot)

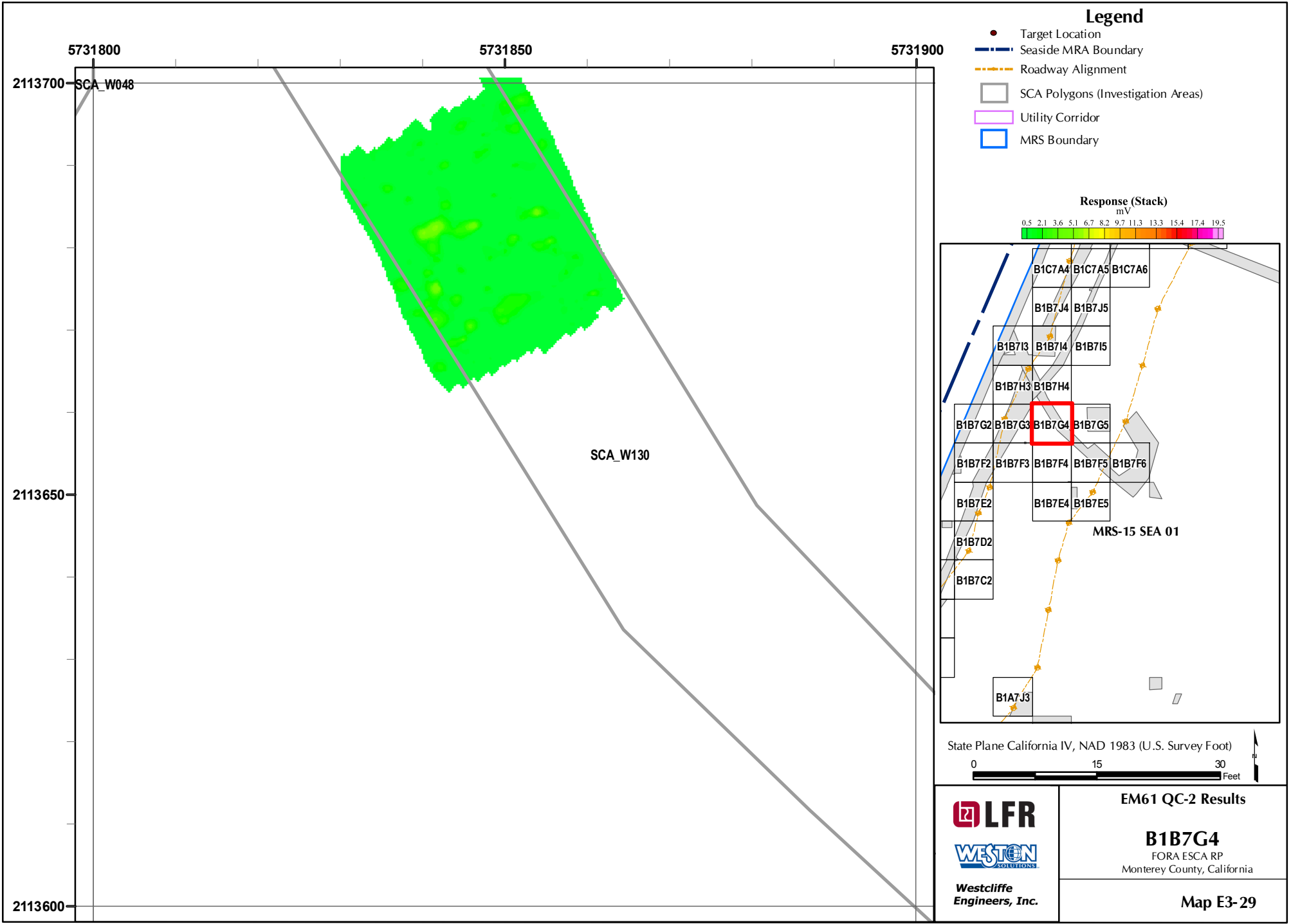


LFR
WESTON SOLUTIONS
Westcliffe
Engineers, Inc.

EM61 QC-2 Results
B1B7F5
FORA ESCA RP
Monterey County, California
Map E3-26



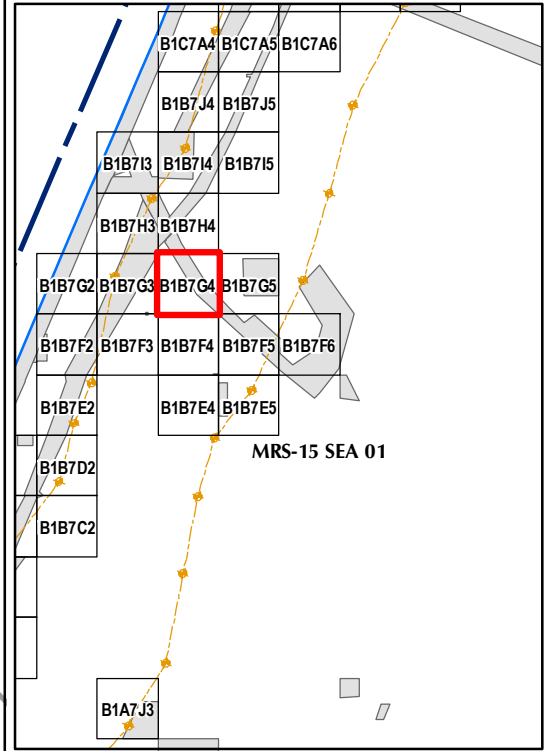





Legend

- Target Location
- Seaside MRA Boundary
- Roadway Alignment
- SCA Polygons (Investigation Areas)
- Utility Corridor
- MRS Boundary

Response (Stack)
mV

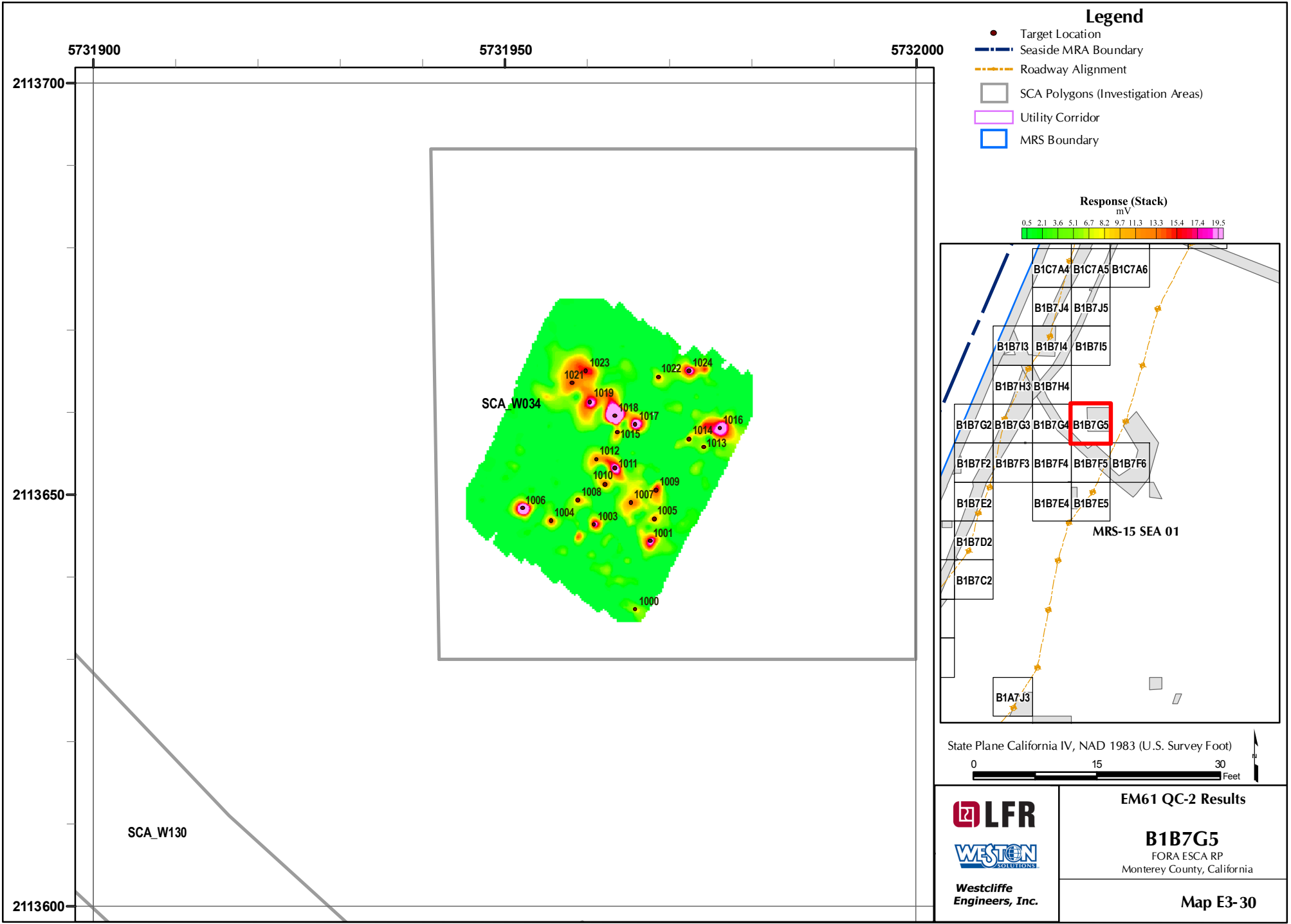


State Plane California IV, NAD 1983 (U.S. Survey Foot)



LFR
WESTON SOLUTIONS
Westcliffe
Engineers, Inc.

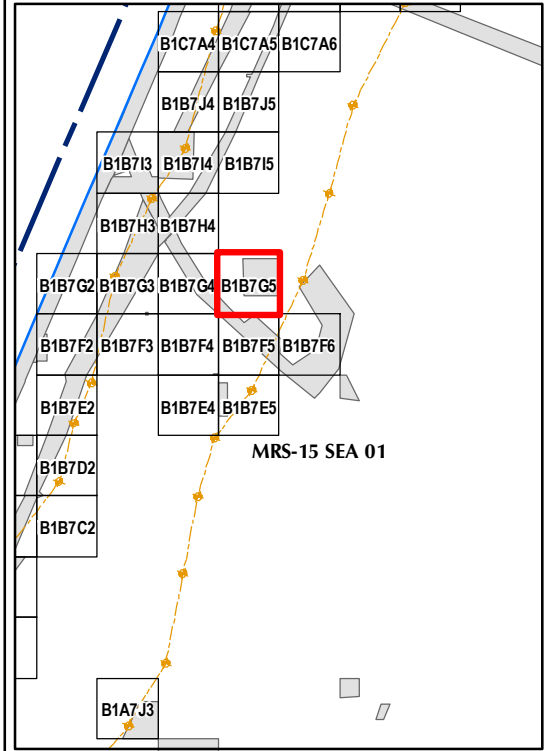
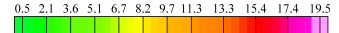
EM61 QC-2 Results
B1B7G4
FORA ESCA RP
Monterey County, California
Map E3-29




Legend

- Target Location
- Seaside MRA Boundary
- - - Roadway Alignment
- SCA Polygons (Investigation Areas)
- Utility Corridor
- MRS Boundary

Response (Stack)
mV



State Plane California IV, NAD 1983 (U.S. Survey Foot)

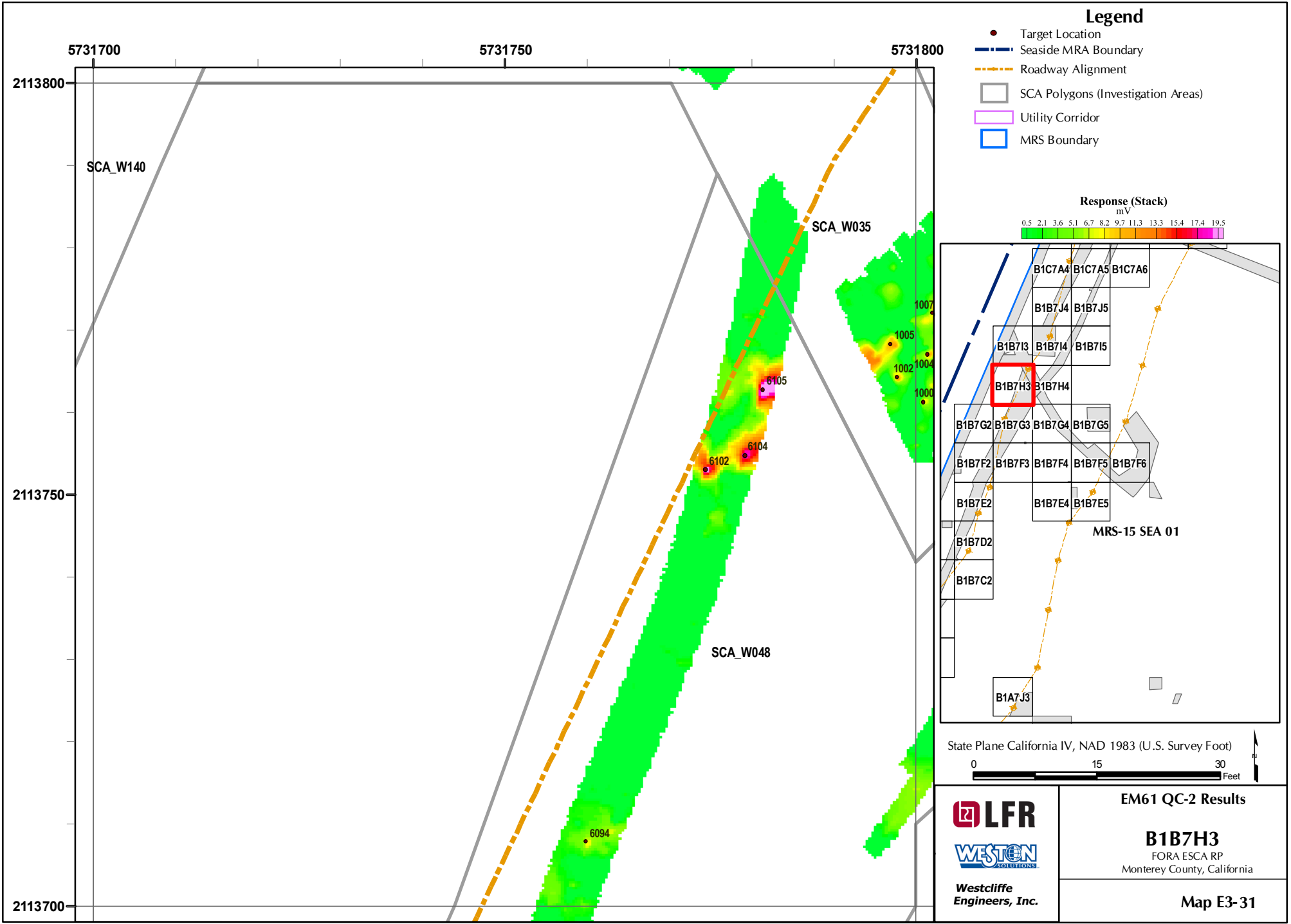


EM61 QC-2 Results

B1B7G5

FORA ESCA RP
Monterey County, California

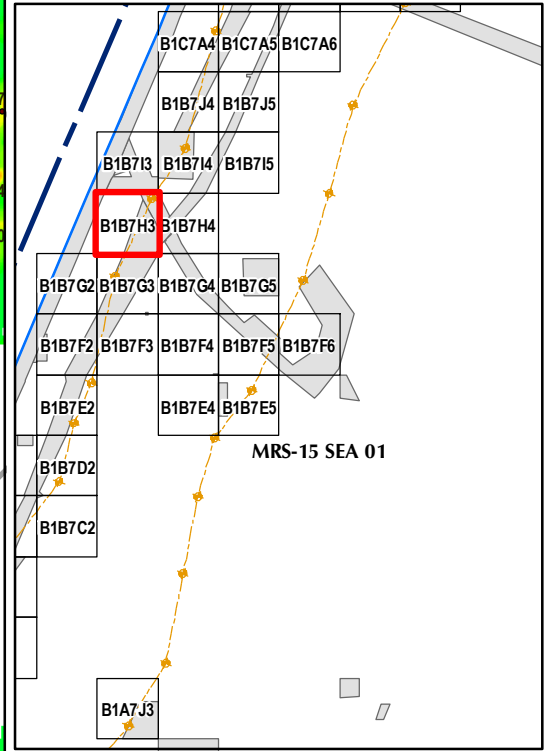
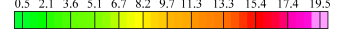
Map E3-30



Legend

- Target Location
- Seaside MRA Boundary
- - - Roadway Alignment
- SCA Polygons (Investigation Areas)
- Utility Corridor
- MRS Boundary

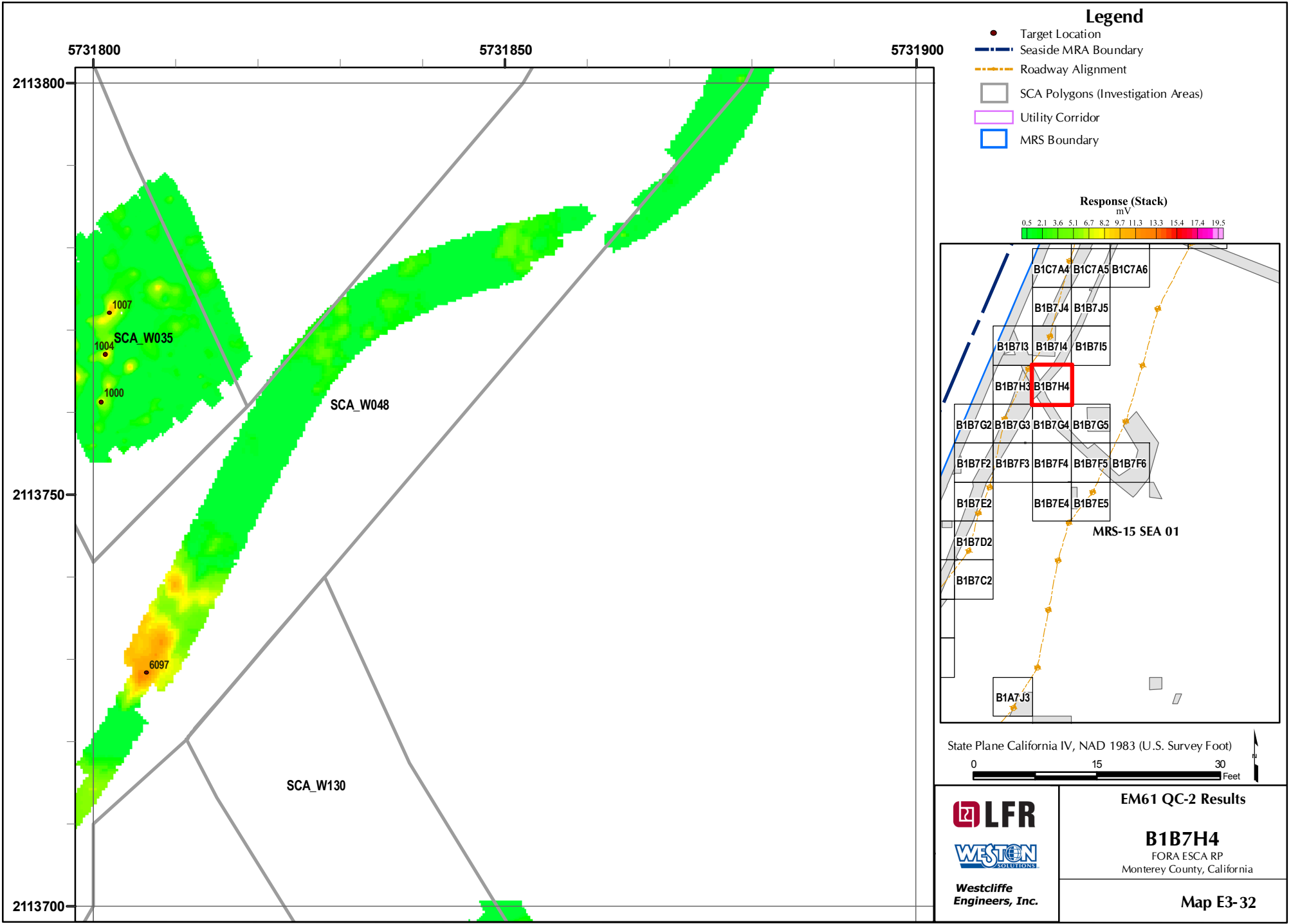
Response (Stack)
mV

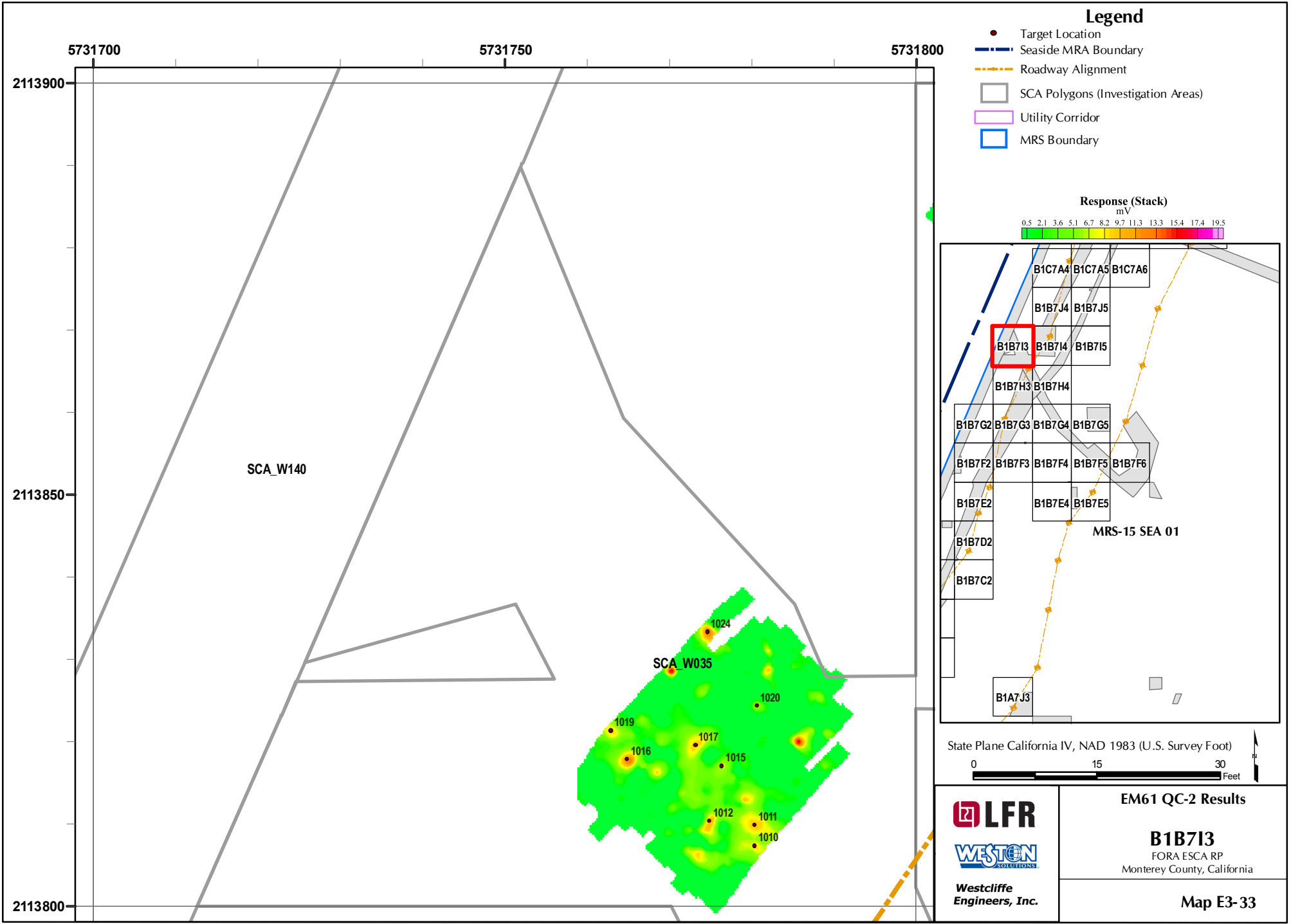


State Plane California IV, NAD 1983 (U.S. Survey Foot)

LFR
WESTON
SOLUTIONS
Westcliffe
Engineers, Inc.

EM61 QC-2 Results
B1B7H3
FORA ESCA RP
Monterey County, California
Map E3-31

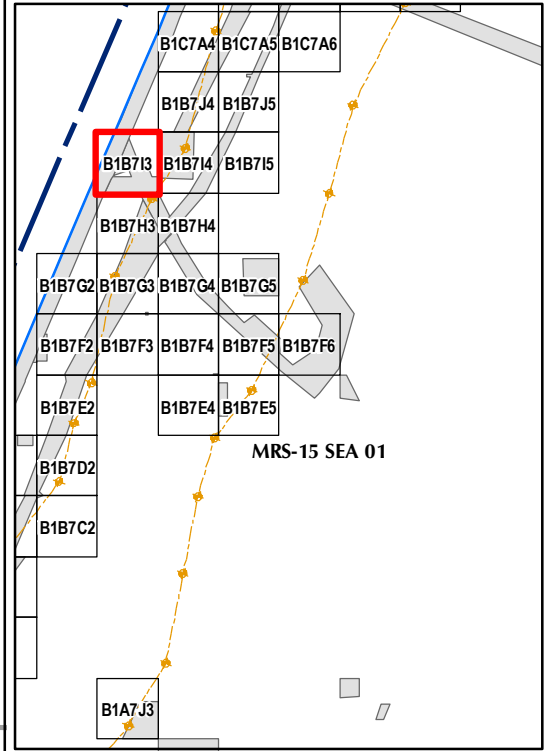
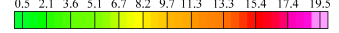





Legend

- Target Location
- Seaside MRA Boundary
- Roadway Alignment
- SCA Polygons (Investigation Areas)
- Utility Corridor
- MRS Boundary

Response (Stack)
mV

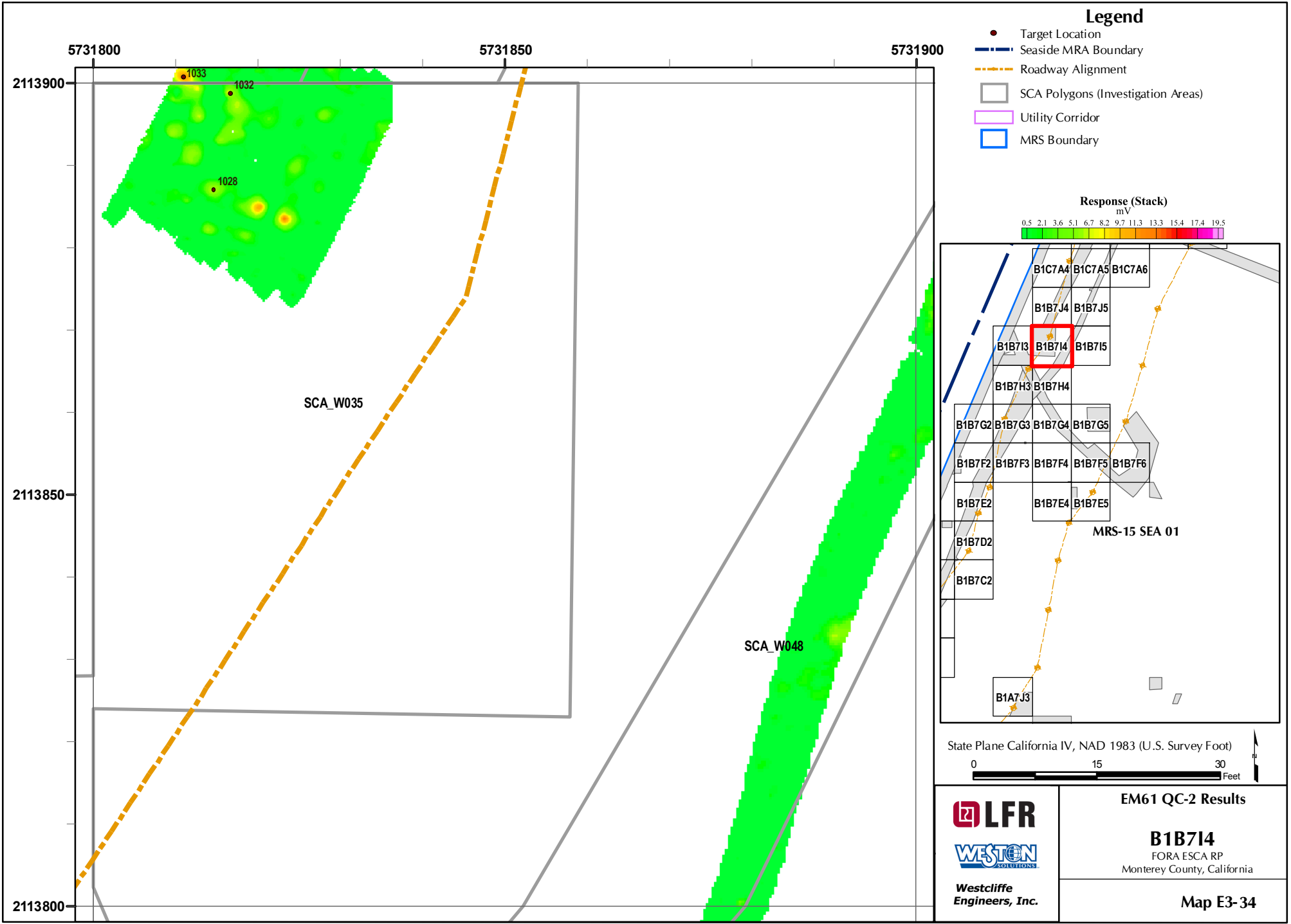


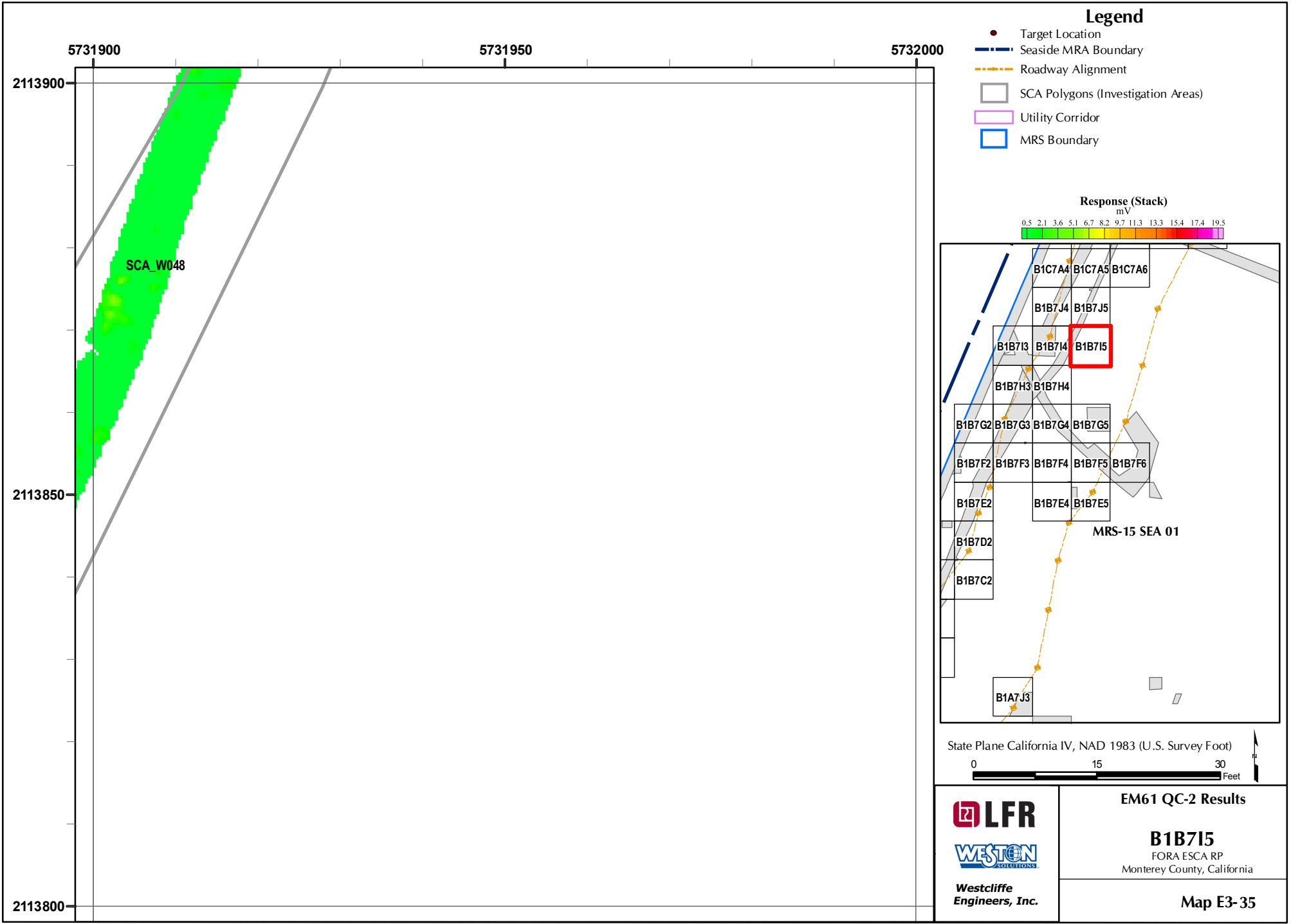
State Plane California IV, NAD 1983 (U.S. Survey Foot)



LFR
WESTON SOLUTIONS
Westcliffe Engineers, Inc.

EM61 QC-2 Results
B1B713
FORA ESCA RP
Monterey County, California
Map E3-33

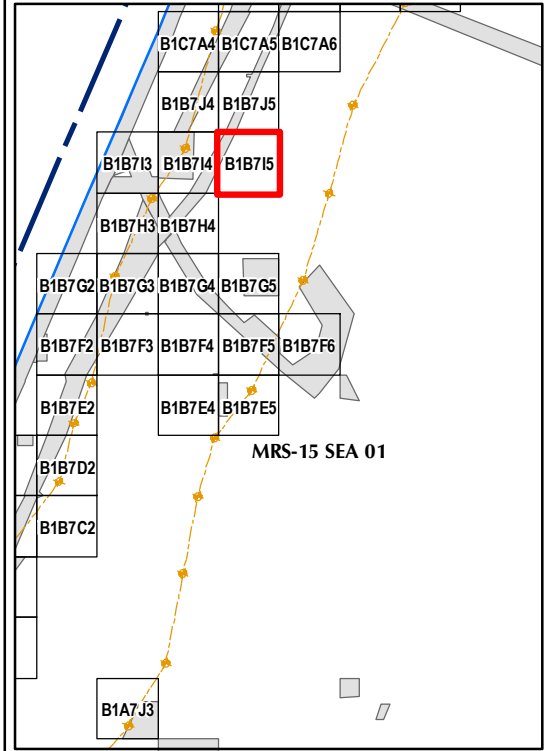
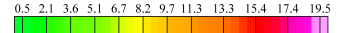




Legend

- Target Location
- Seaside MRA Boundary
- Roadway Alignment
- SCA Polygons (Investigation Areas)
- Utility Corridor
- MRS Boundary

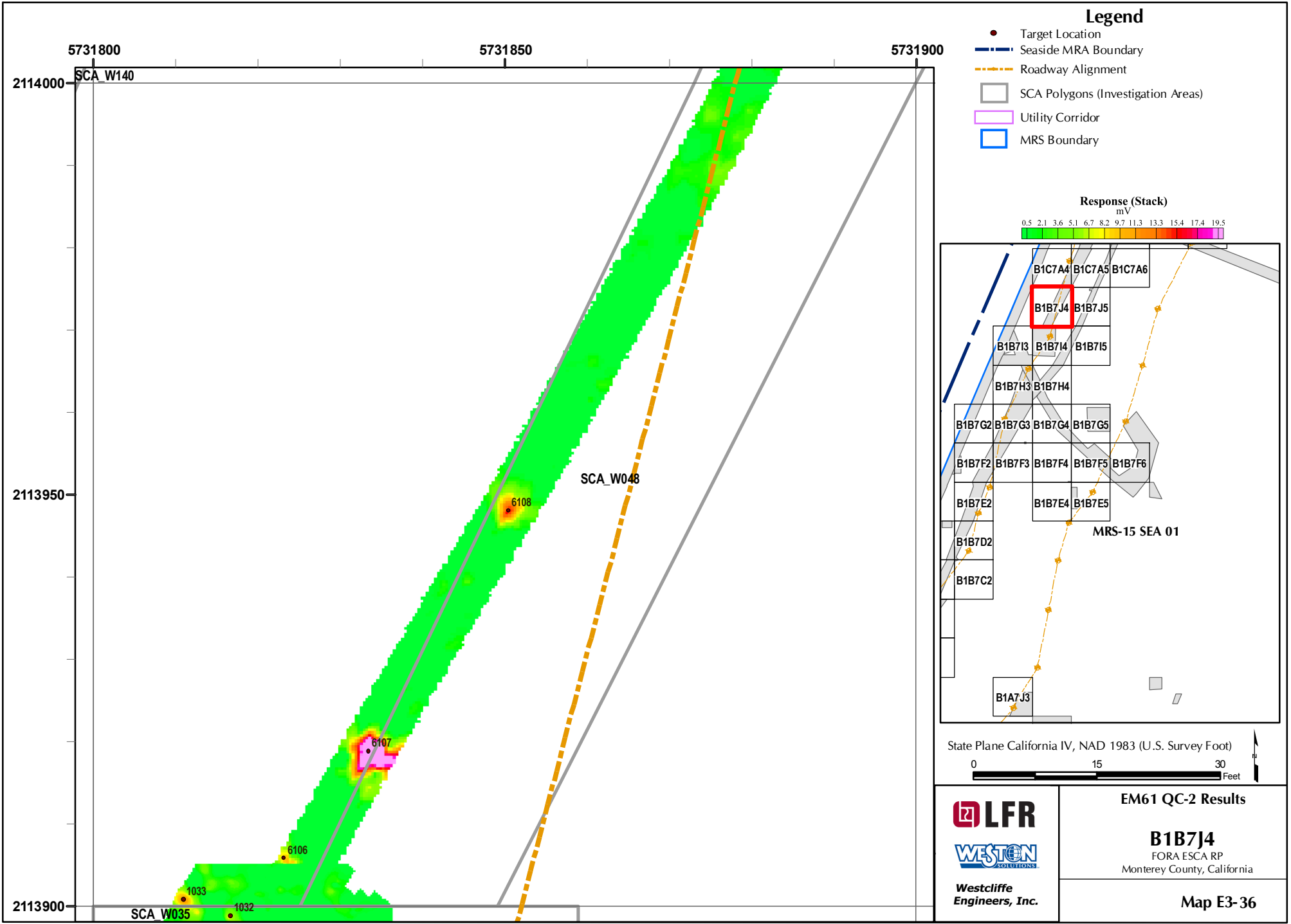
Response (Stack)
mV



State Plane California IV, NAD 1983 (U.S. Survey Foot)

LFR
WESTON SOLUTIONS
Westcliffe Engineers, Inc.

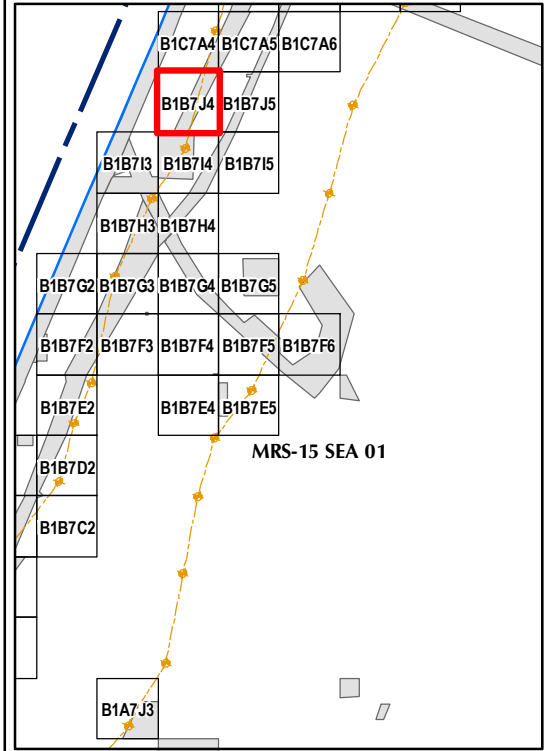
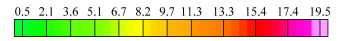
EM61 QC-2 Results
B1B715
FORA ESCA RP
Monterey County, California
Map E3-35




Legend

- Target Location
- Seaside MRA Boundary
- - - Roadway Alignment
- SCA Polygons (Investigation Areas)
- Utility Corridor
- MRS Boundary

Response (Stack)
mV



State Plane California IV, NAD 1983 (U.S. Survey Foot)



LFR
WESTON
SOLUTIONS
Westcliffe Engineers, Inc.

EM61 QC-2 Results
B1B7J4
FORA ESCA RP
Monterey County, California
Map E3-36

