
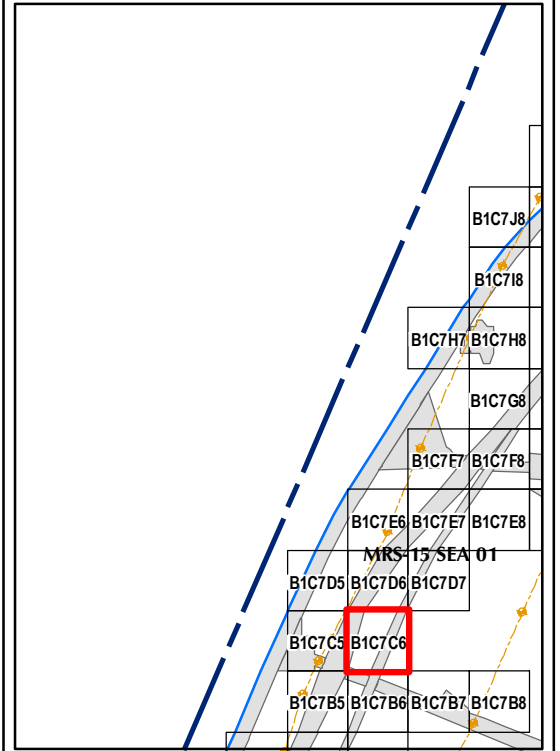
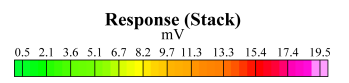
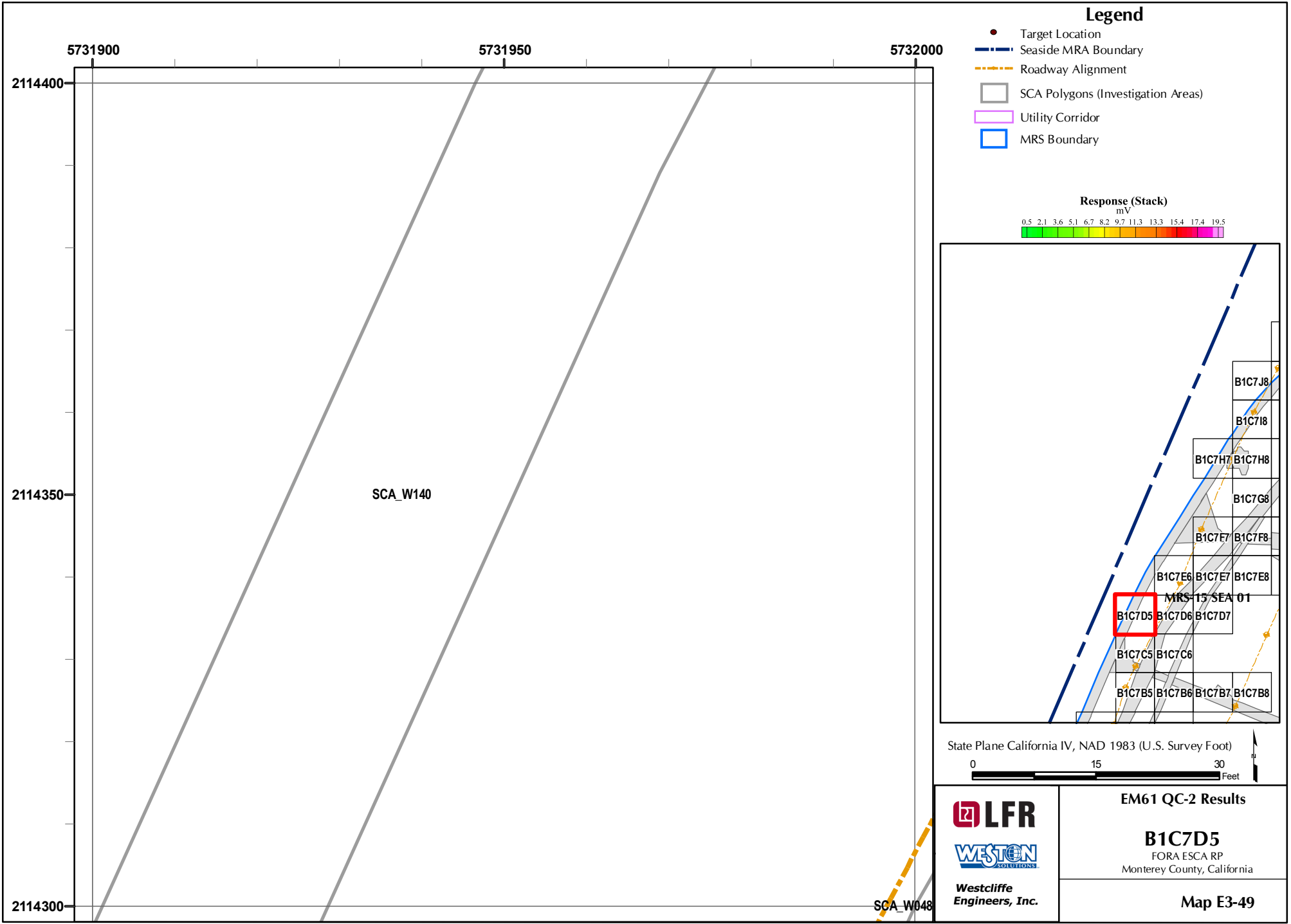
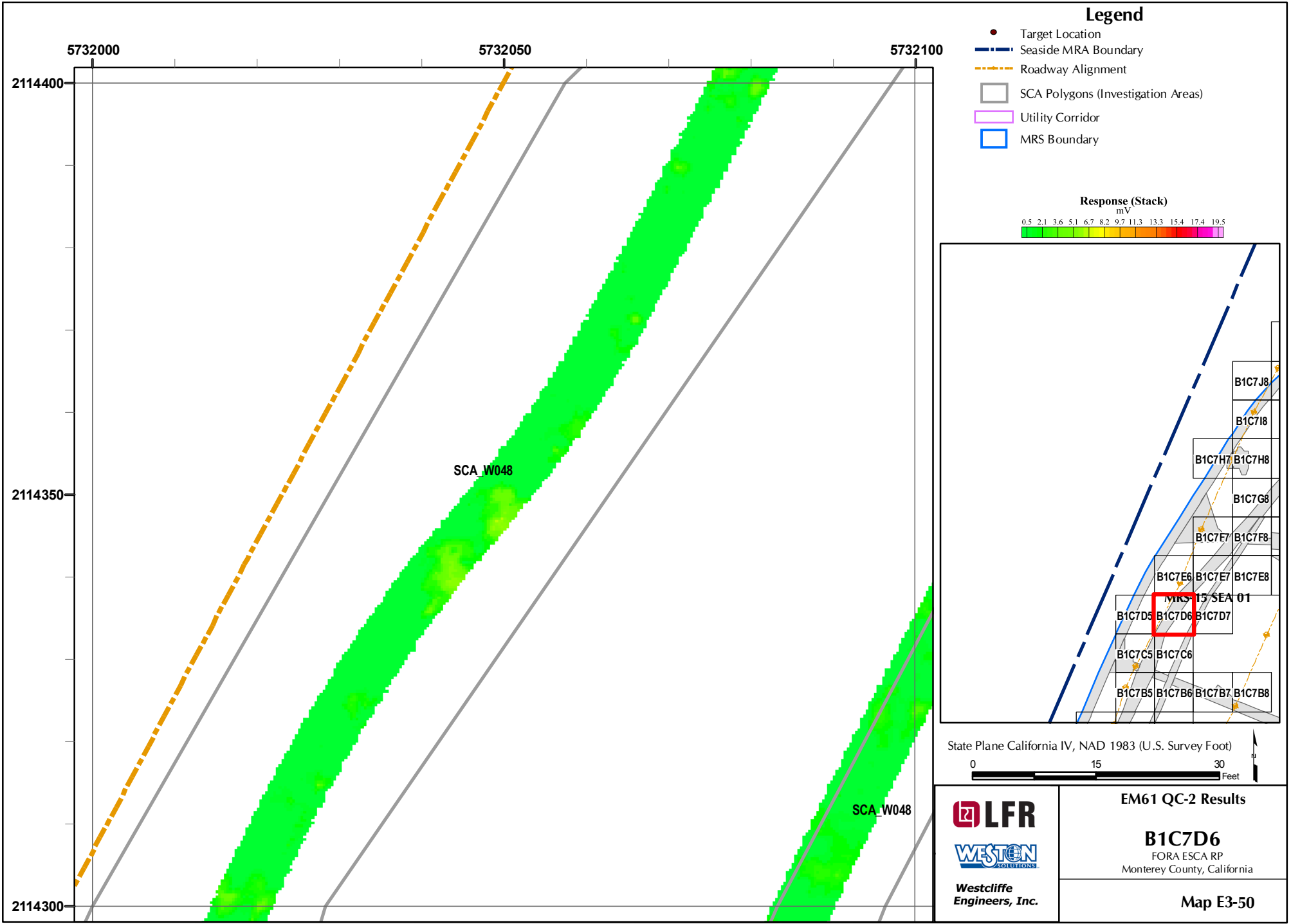


- ### Legend
- Target Location
 - Seaside MRA Boundary
 - Roadway Alignment
 - SCA Polygons (Investigation Areas)
 - Utility Corridor
 - MRS Boundary



 Westcliffe Engineers, Inc.	EM61 QC-2 Results
	B1C7C6 FORA ESCA RP Monterey County, California
Map E3-48	

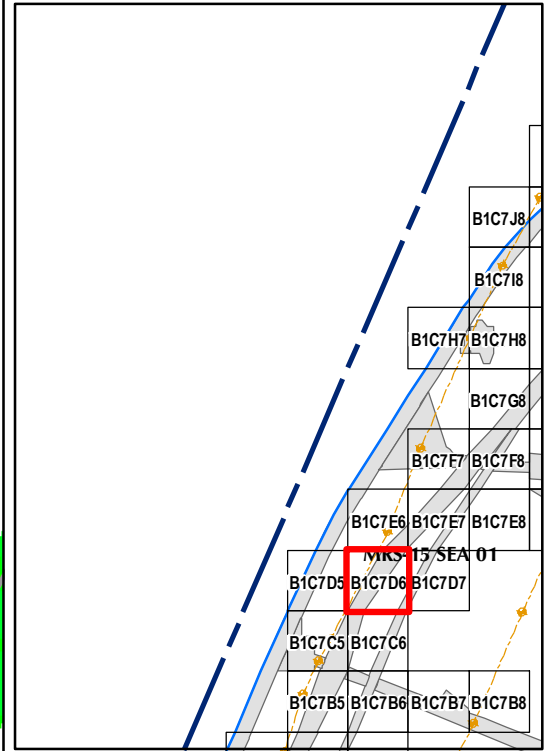





Legend

- Target Location
- Seaside MRA Boundary
- - - Roadway Alignment
- SCA Polygons (Investigation Areas)
- Utility Corridor
- MRS Boundary

Response (Stack)
mV

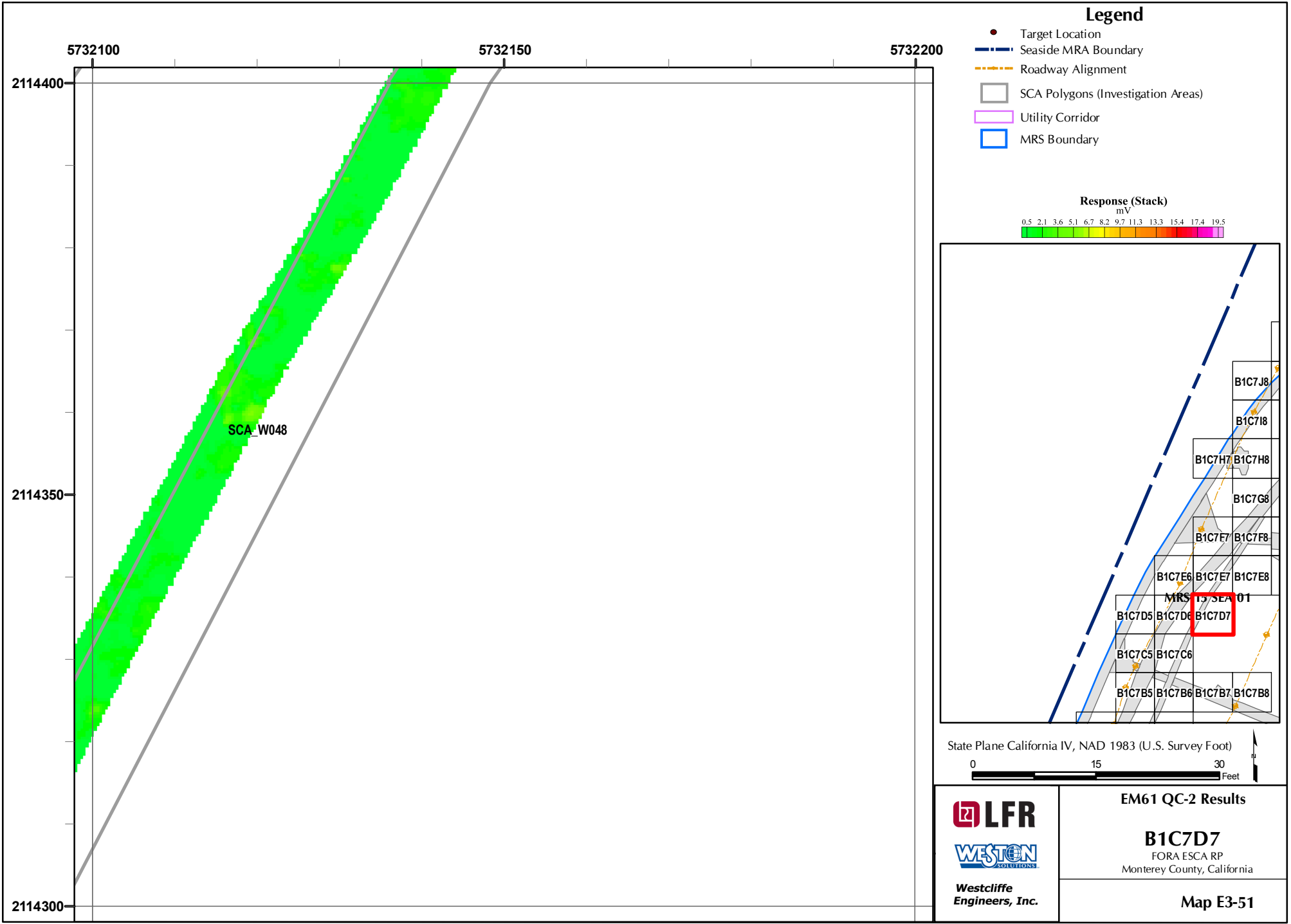


State Plane California IV, NAD 1983 (U.S. Survey Foot)



LFR
WESTON SOLUTIONS
Westcliffe Engineers, Inc.

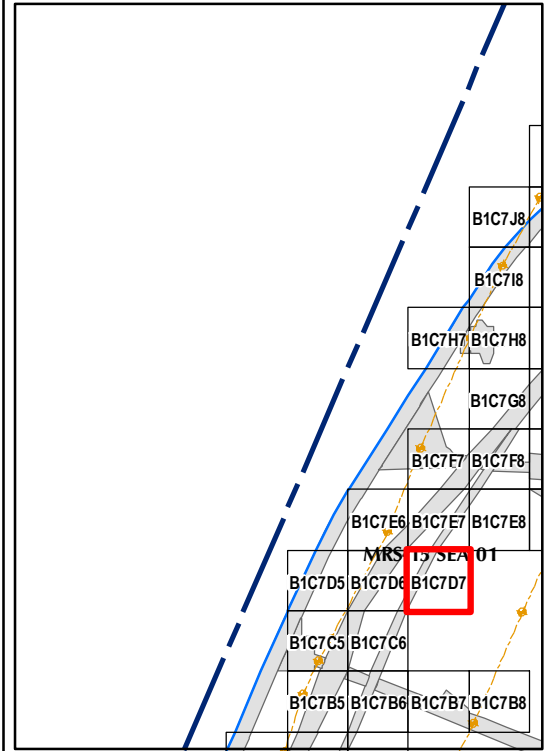
EM61 QC-2 Results
B1C7D6
FORA ESCA RP
Monterey County, California
Map E3-50




Legend

- Target Location
- Seaside MRA Boundary
- Roadway Alignment
- SCA Polygons (Investigation Areas)
- Utility Corridor
- MRS Boundary

Response (Stack)
mV

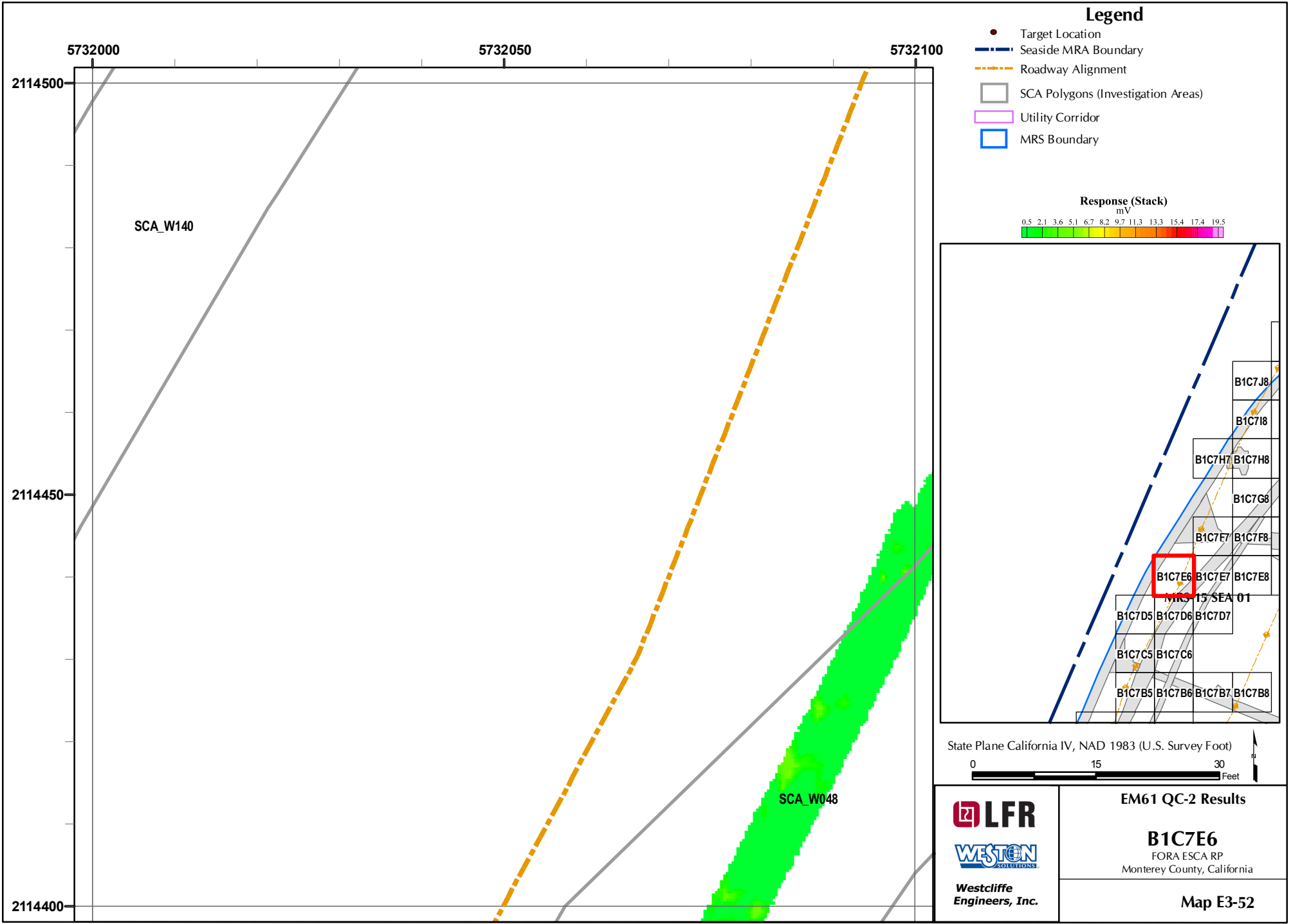


State Plane California IV, NAD 1983 (U.S. Survey Foot)



LFR
WESTON SOLUTIONS
Westcliffe Engineers, Inc.

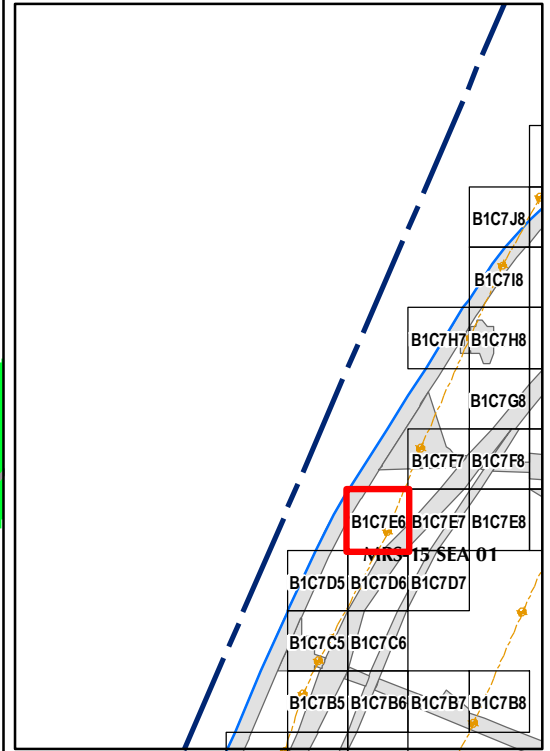
EM61 QC-2 Results
B1C7D7
FORA ESCA RP
Monterey County, California
Map E3-51




Legend

- Target Location
- Seaside MRA Boundary
- - - Roadway Alignment
- SCA Polygons (Investigation Areas)
- Utility Corridor
- MRS Boundary

Response (Stack)
mV

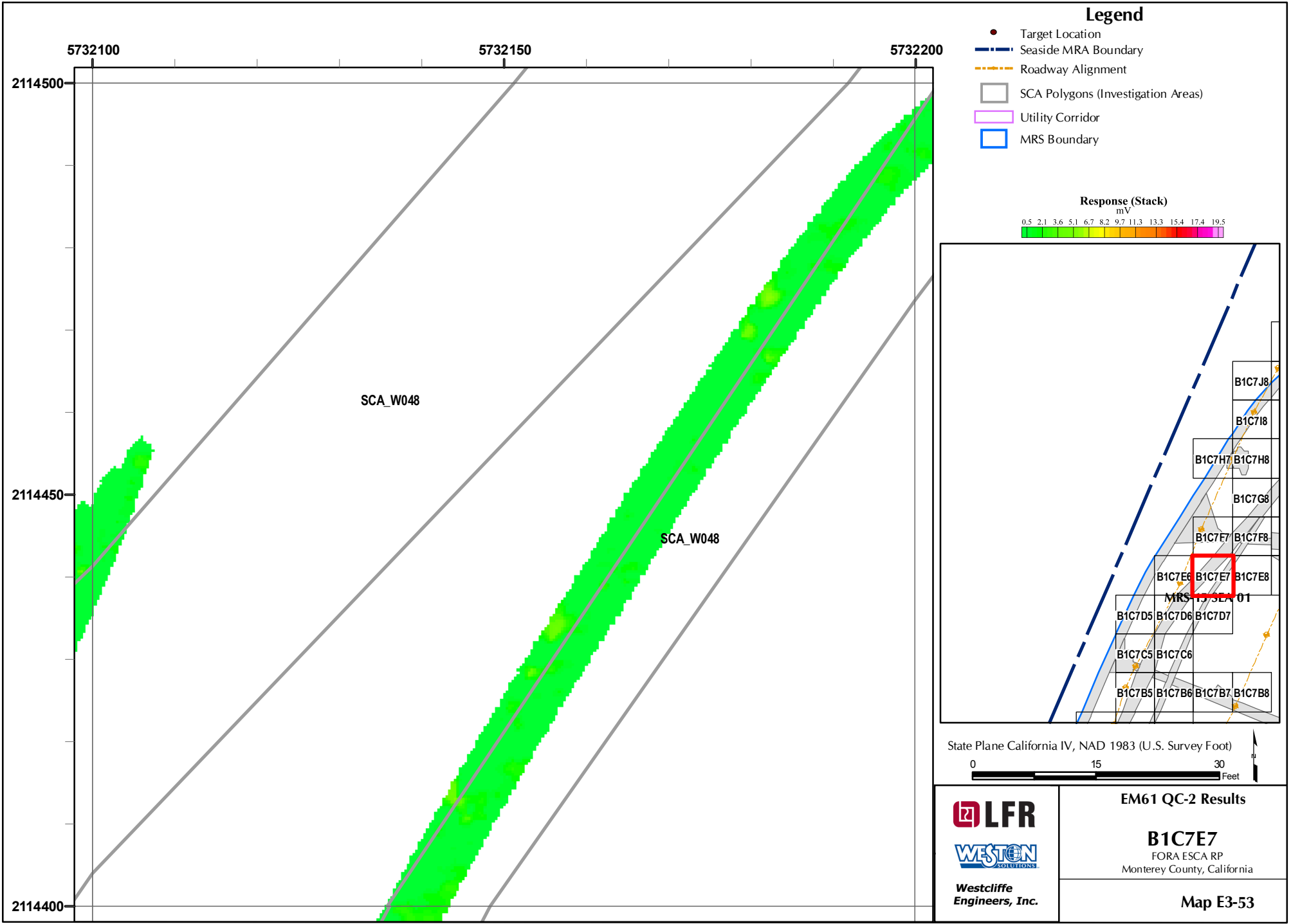


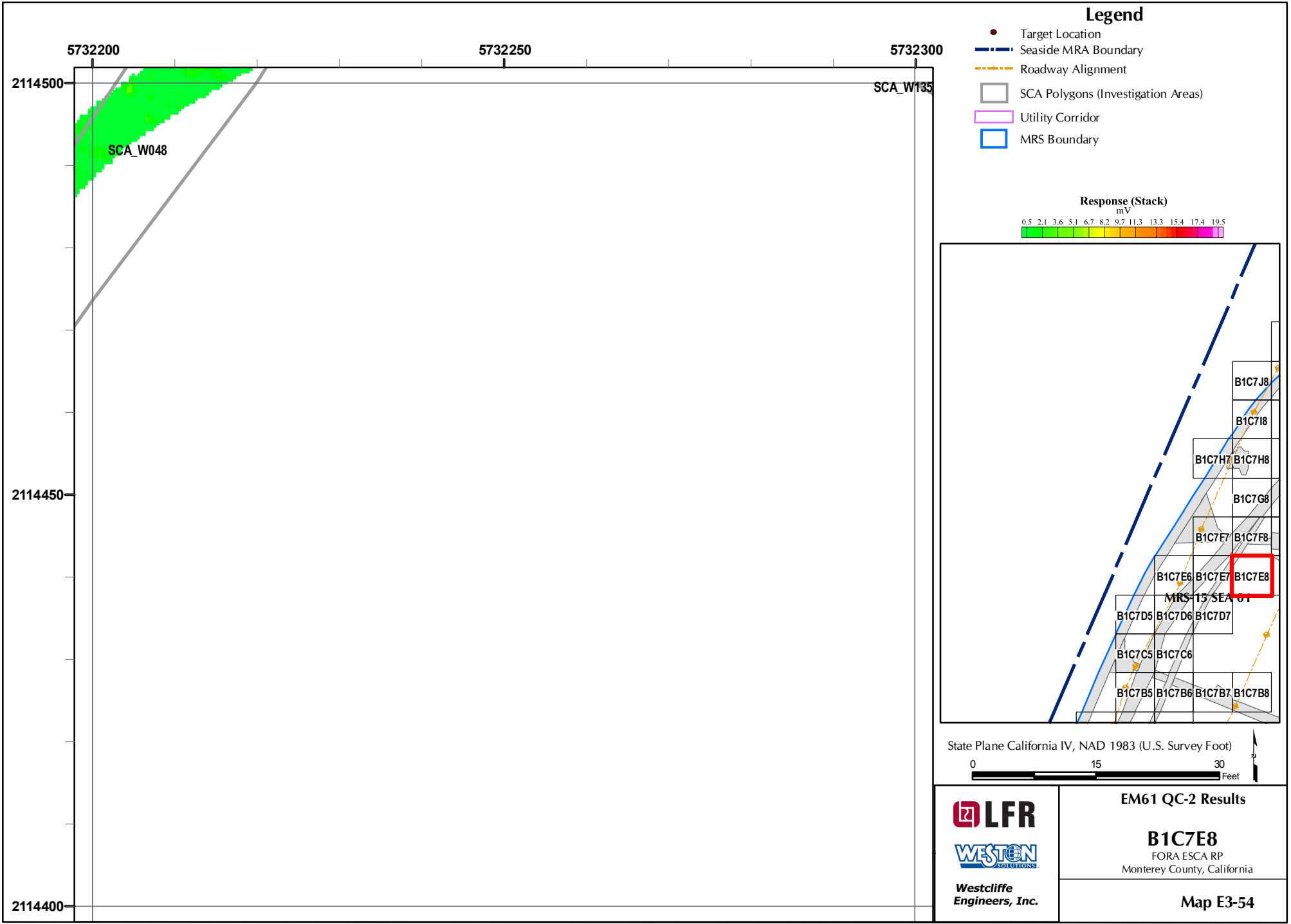
State Plane California IV, NAD 1983 (U.S. Survey Foot)

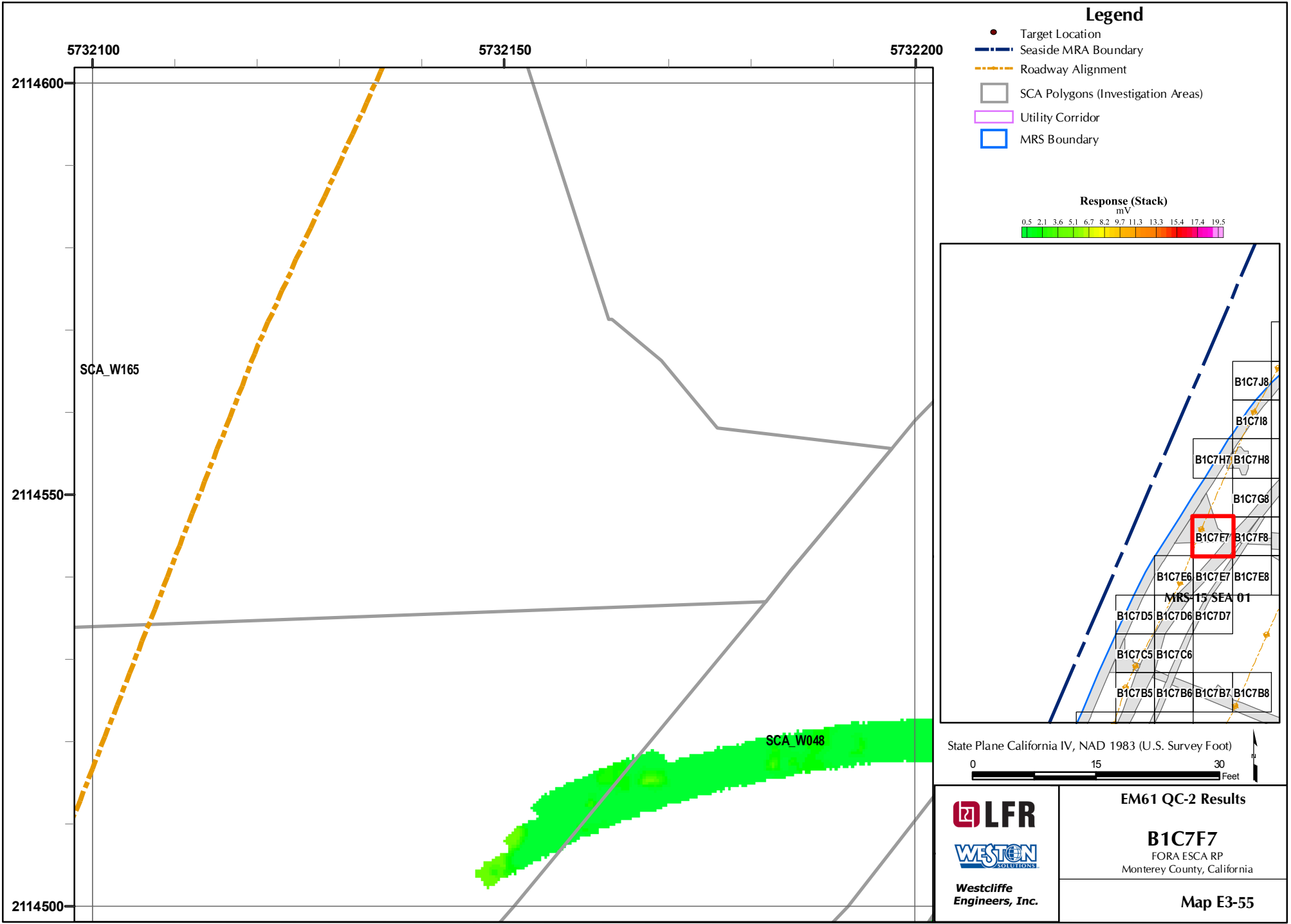


LFR
WESTON
SOLUTIONS
Westcliffe Engineers, Inc.

EM61 QC-2 Results
B1C7E6
FORA ESCA RP
Monterey County, California
Map E3-52



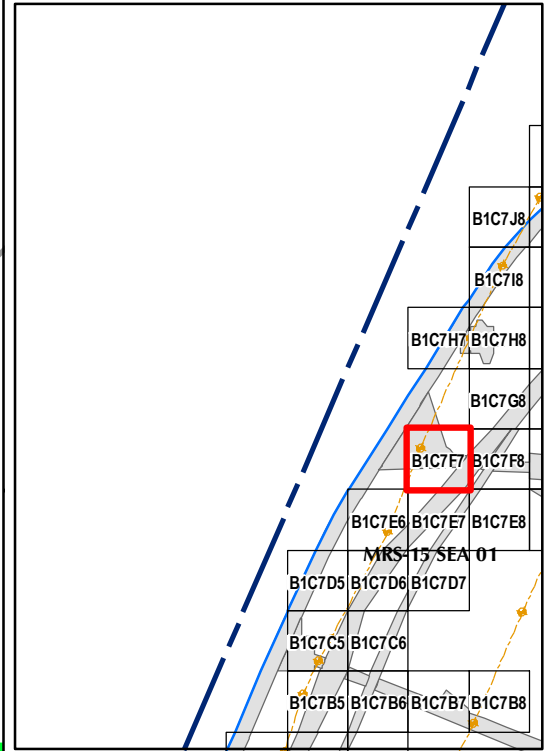





Legend

- Target Location
- Seaside MRA Boundary
- - - Roadway Alignment
- SCA Polygons (Investigation Areas)
- Utility Corridor
- MRS Boundary

Response (Stack)
mV

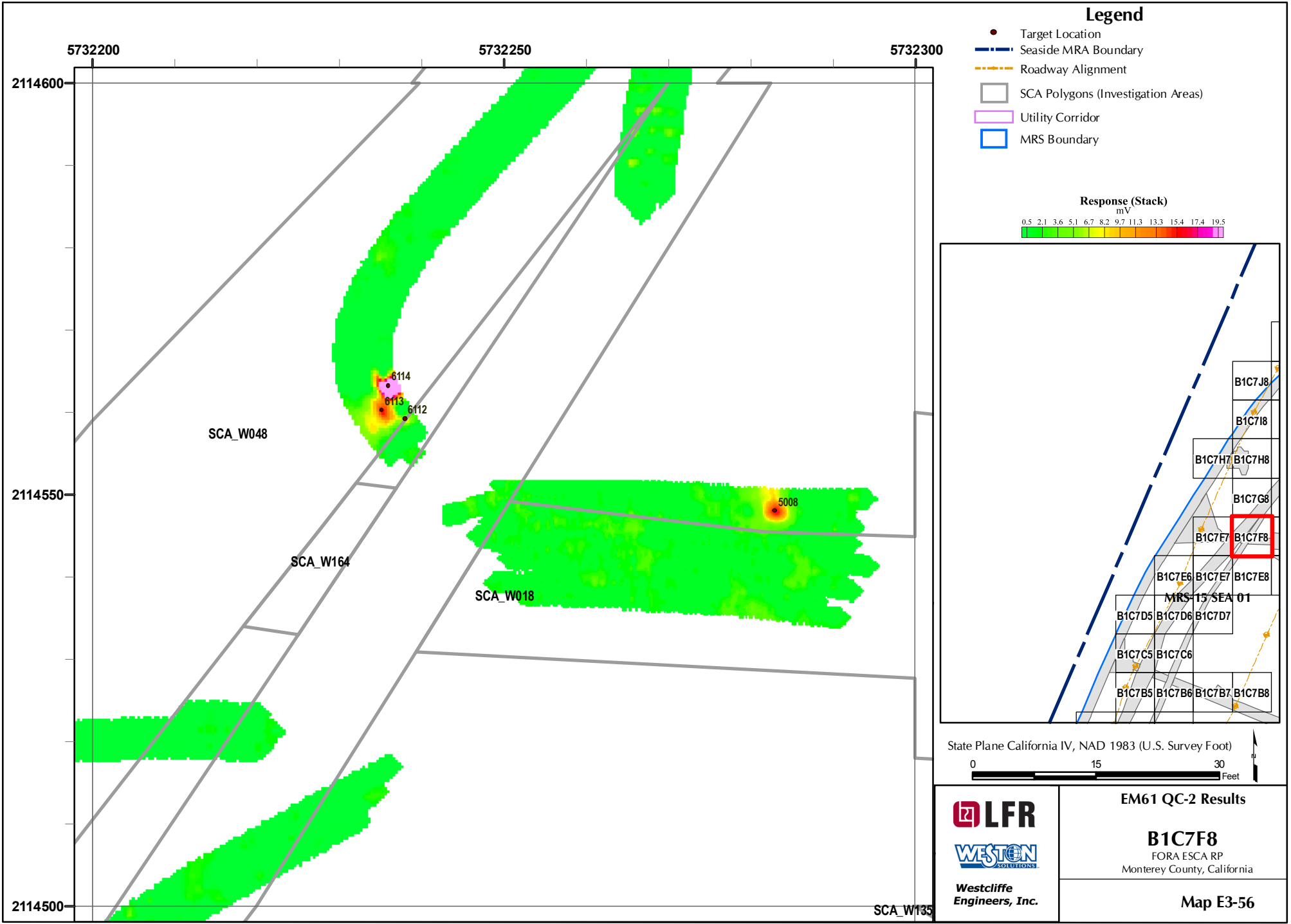


State Plane California IV, NAD 1983 (U.S. Survey Foot)



LFR
WESTON
SOLUTIONS
Westcliffe Engineers, Inc.

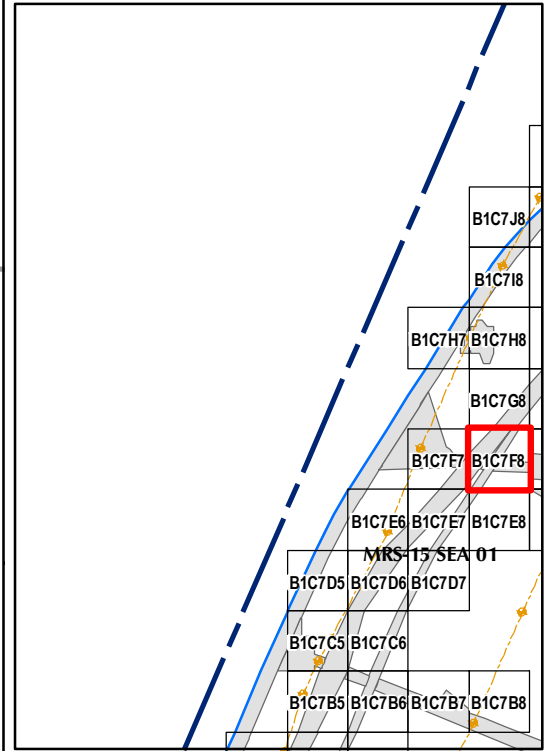
EM61 QC-2 Results
B1C7F7
FORA ESCA RP
Monterey County, California
Map E3-55




Legend

- Target Location
- Seaside MRA Boundary
- Roadway Alignment
- SCA Polygons (Investigation Areas)
- Utility Corridor
- MRS Boundary

Response (Stack)
mV

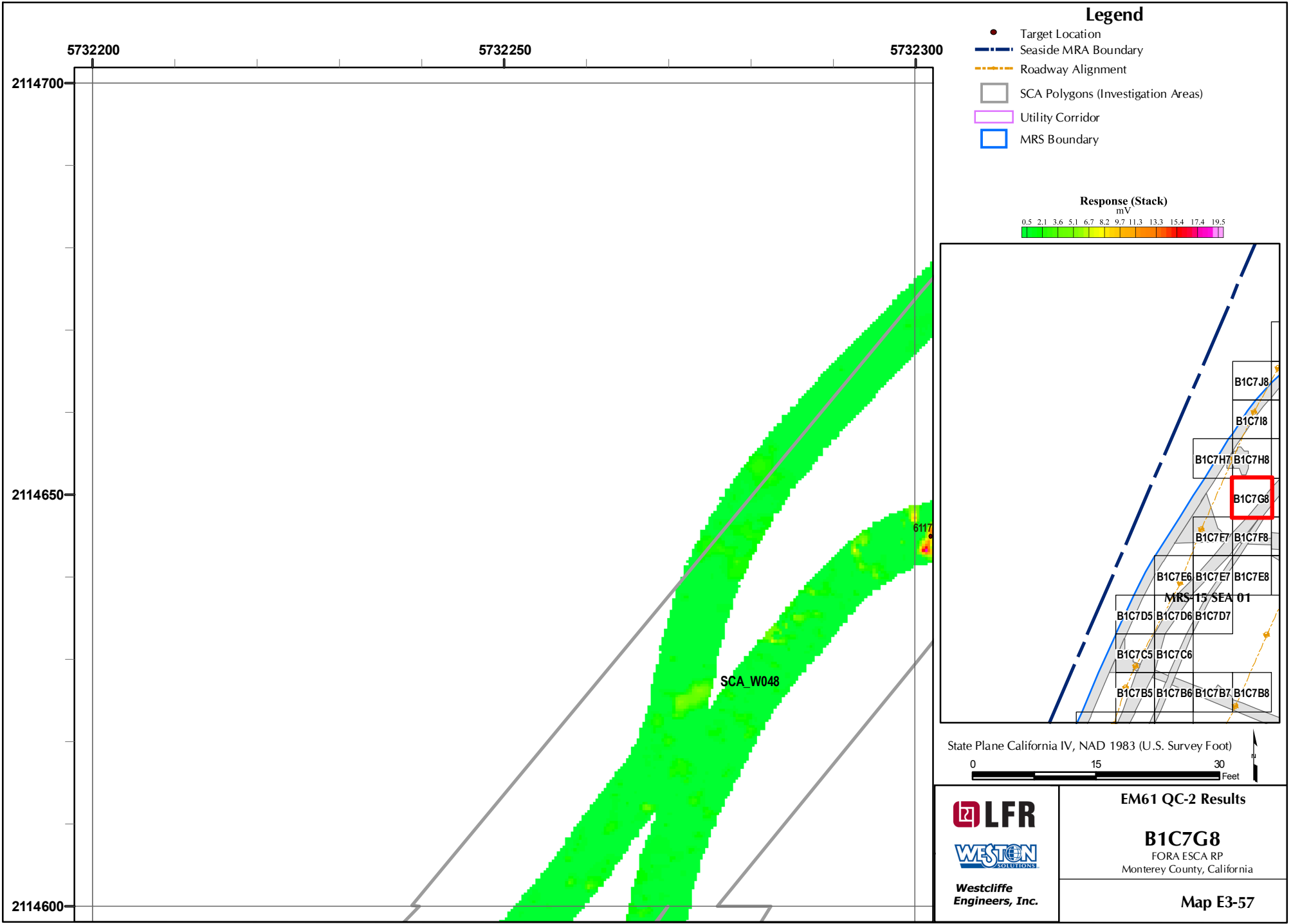


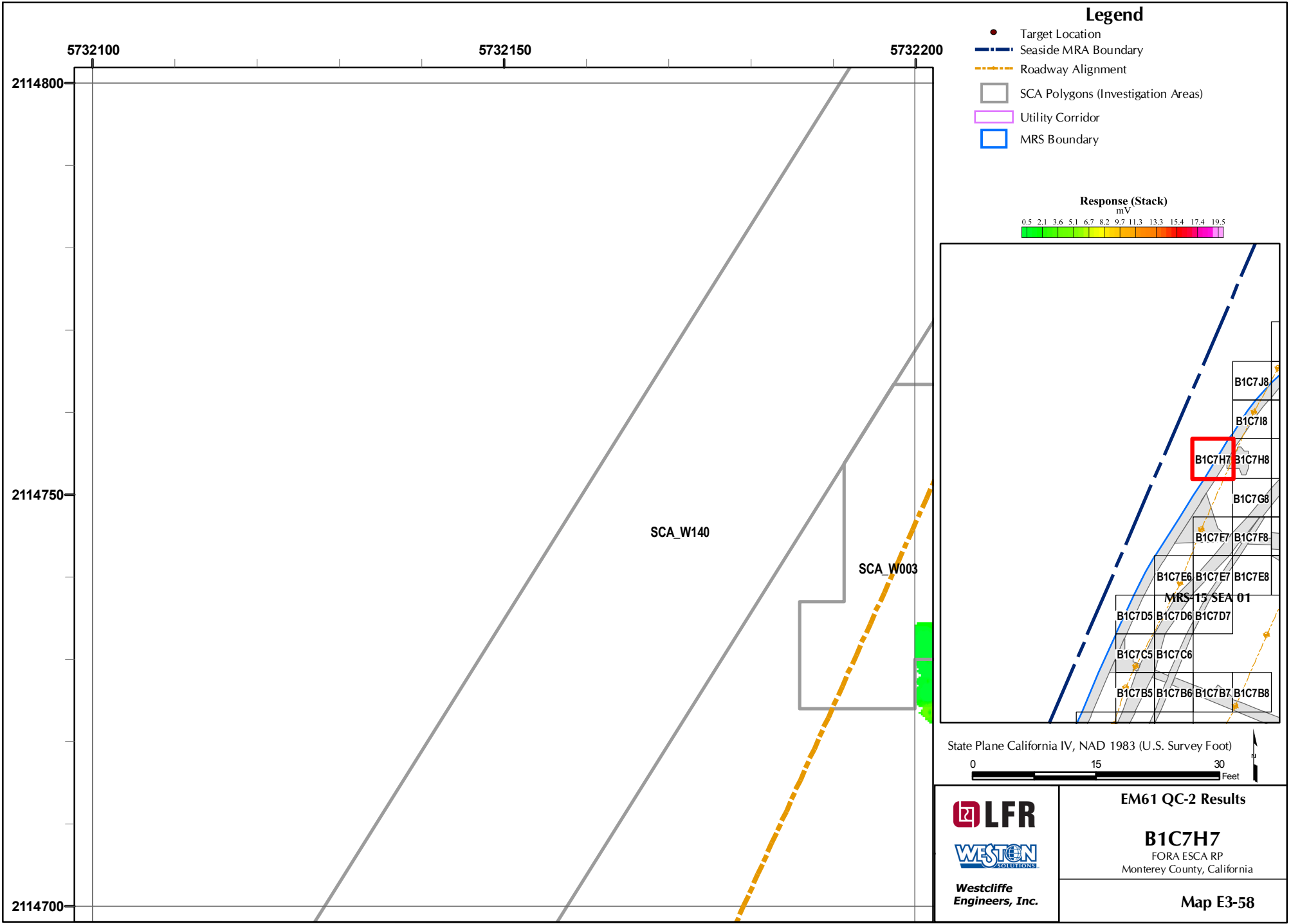
State Plane California IV, NAD 1983 (U.S. Survey Foot)



LFR
WESTON SOLUTIONS
Westcliffe Engineers, Inc.

EM61 QC-2 Results
B1C7F8
FORA ESCA RP
Monterey County, California
Map E3-56

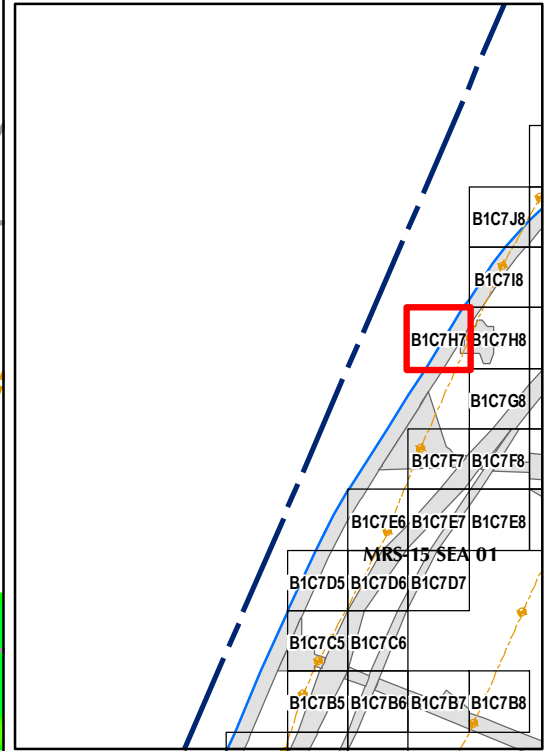





Legend

- Target Location
- Seaside MRA Boundary
- - - Roadway Alignment
- SCA Polygons (Investigation Areas)
- Utility Corridor
- MRS Boundary

Response (Stack)
mV

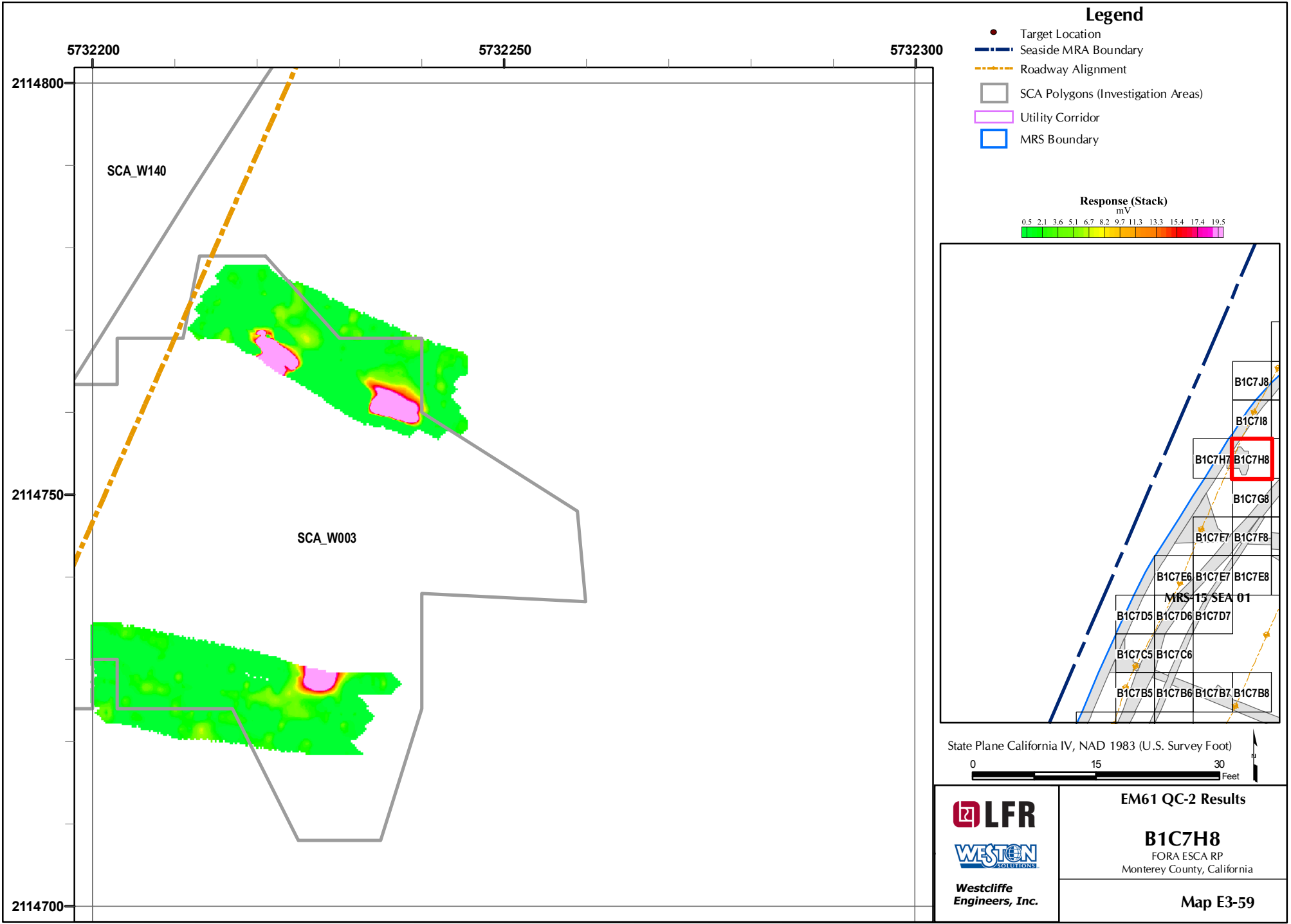



State Plane California IV, NAD 1983 (U.S. Survey Foot)




LFR
WESTON
SOLUTIONS
Westcliffe Engineers, Inc.

EM61 QC-2 Results
B1C7H7
FORA ESCA RP
Monterey County, California
Map E3-58



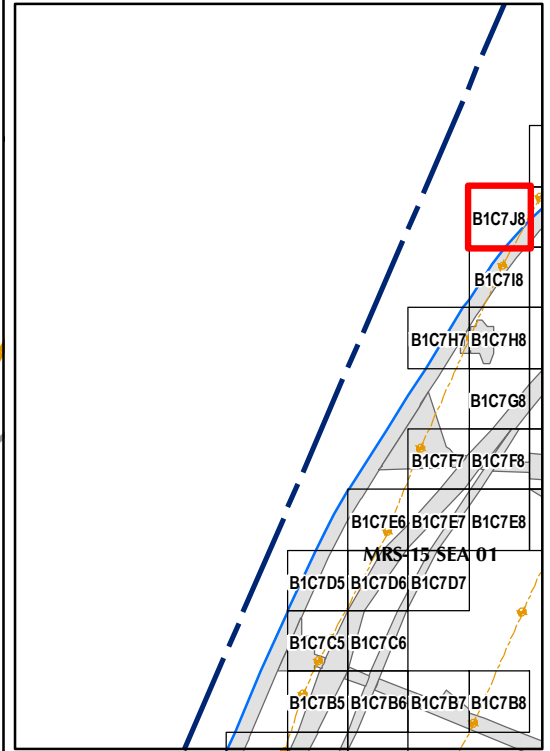





Legend

- Target Location
- Seaside MRA Boundary
- - - Roadway Alignment
- SCA Polygons (Investigation Areas)
- Utility Corridor
- MRS Boundary

Response (Stack)
mV



State Plane California IV, NAD 1983 (U.S. Survey Foot)



LFR
WESTON
SOLUTIONS
Westcliffe
Engineers, Inc.

EM61 QC-2 Results
B1C7J8
FORA ESCA RP
Monterey County, California
Map E3-61