
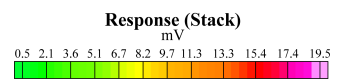


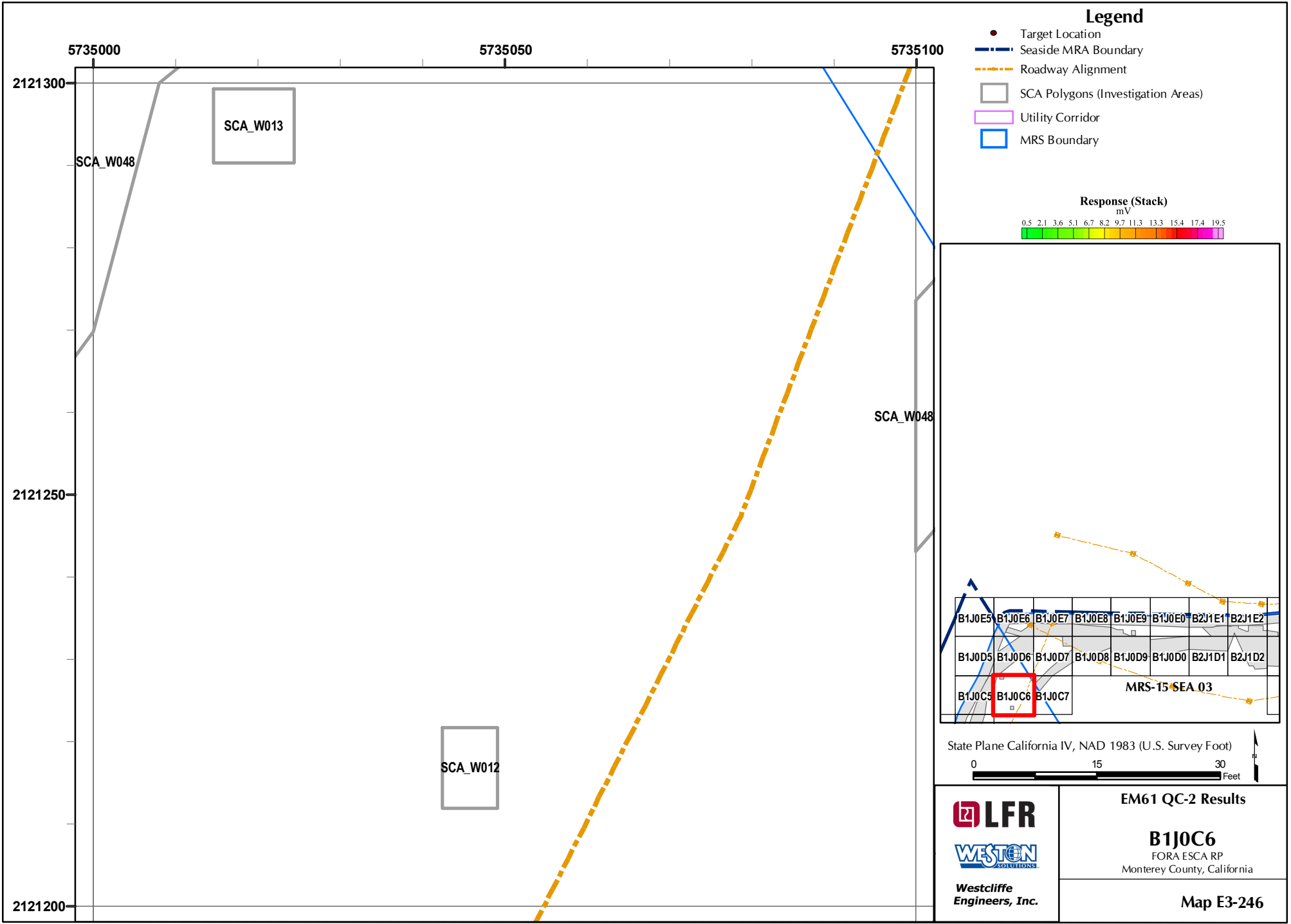
Legend

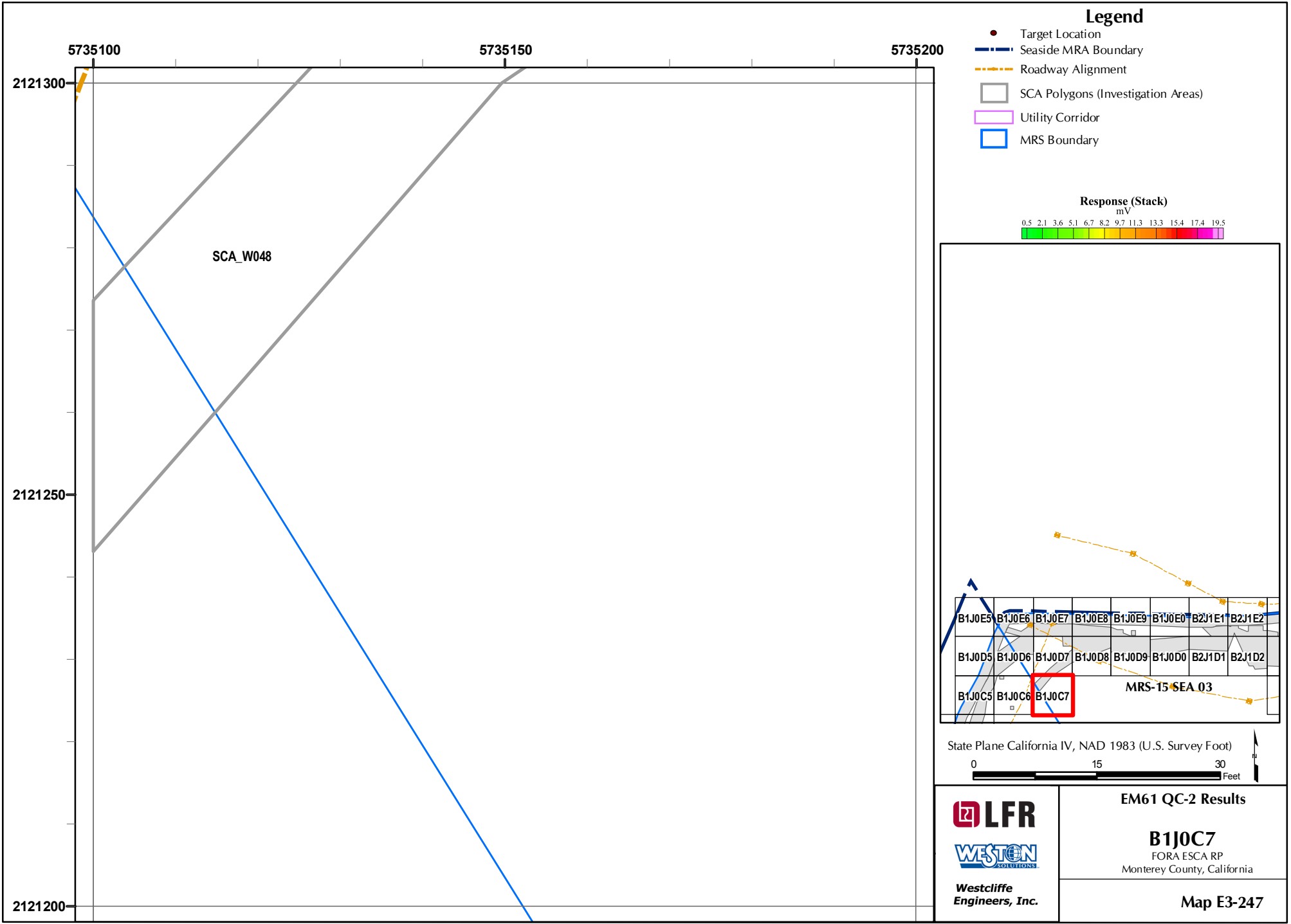
- Target Location
- Seaside MRA Boundary
- Roadway Alignment
- SCA Polygons (Investigation Areas)
- Utility Corridor
- MRS Boundary



State Plane California IV, NAD 1983 (U.S. Survey Foot)

 Westcliffe Engineers, Inc.	EM61 QC-2 Results
	B1J0C5 FORA ESCA RP Monterey County, California
Map E3-245	

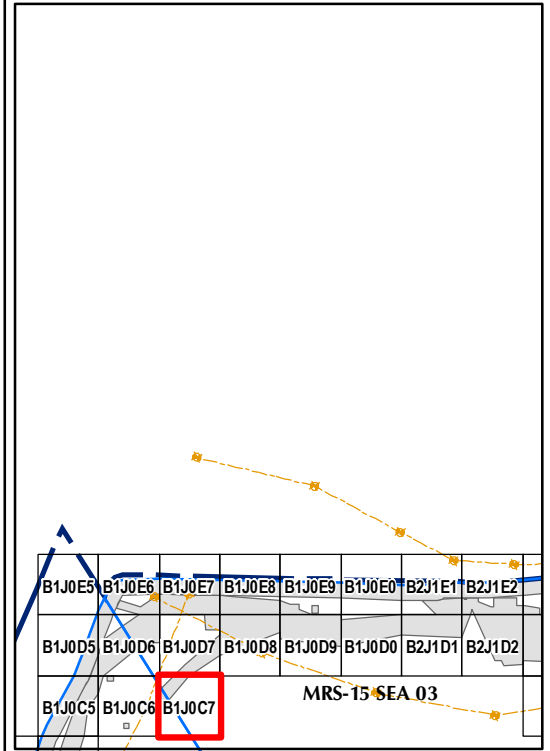
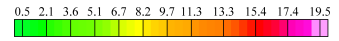




Legend

- Target Location
- Seaside MRA Boundary
- - - Roadway Alignment
- SCA Polygons (Investigation Areas)
- Utility Corridor
- MRS Boundary

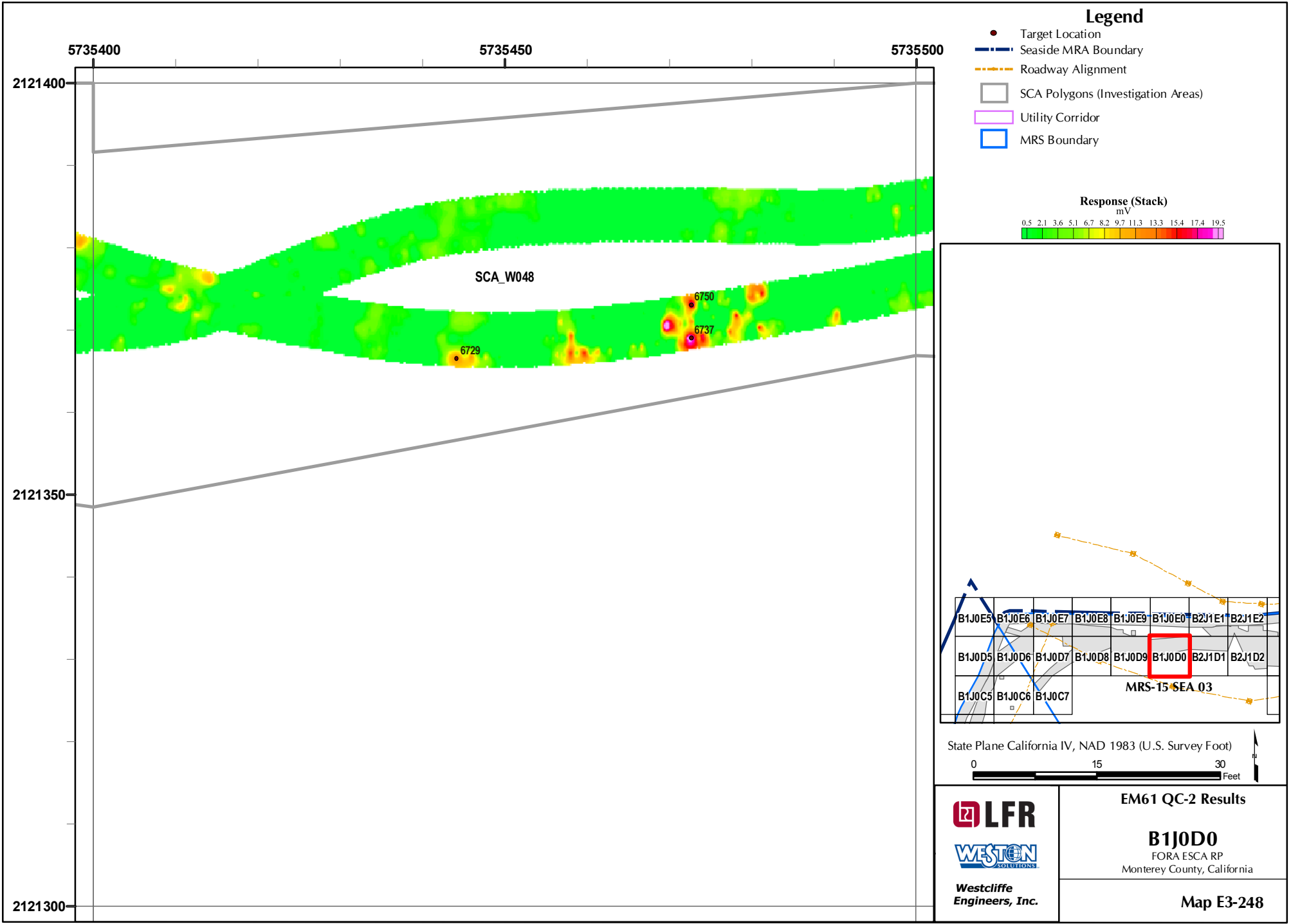
Response (Stack)
mV



State Plane California IV, NAD 1983 (U.S. Survey Foot)

LFR
WESTON
SOLUTIONS
Westcliffe
Engineers, Inc.

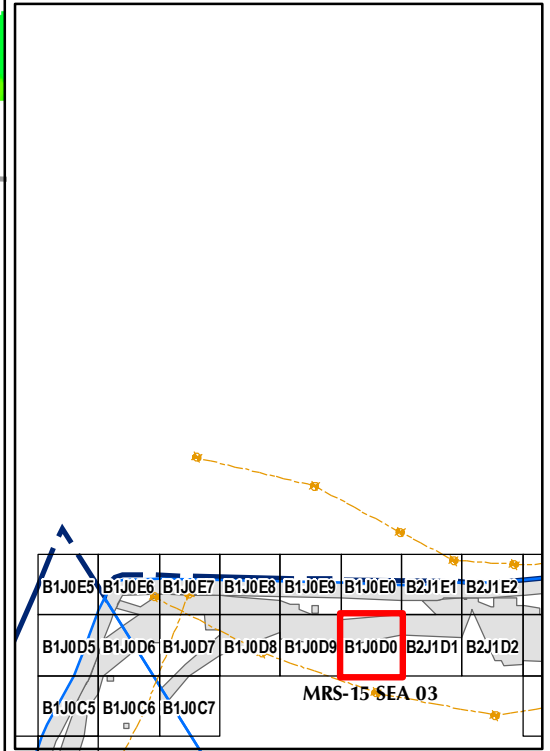
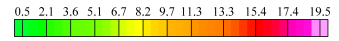
EM61 QC-2 Results
B1J0C7
FORA ESCA RP
Monterey County, California
Map E3-247




Legend

- Target Location
- Seaside MRA Boundary
- Roadway Alignment
- SCA Polygons (Investigation Areas)
- Utility Corridor
- MRS Boundary

Response (Stack)
mV

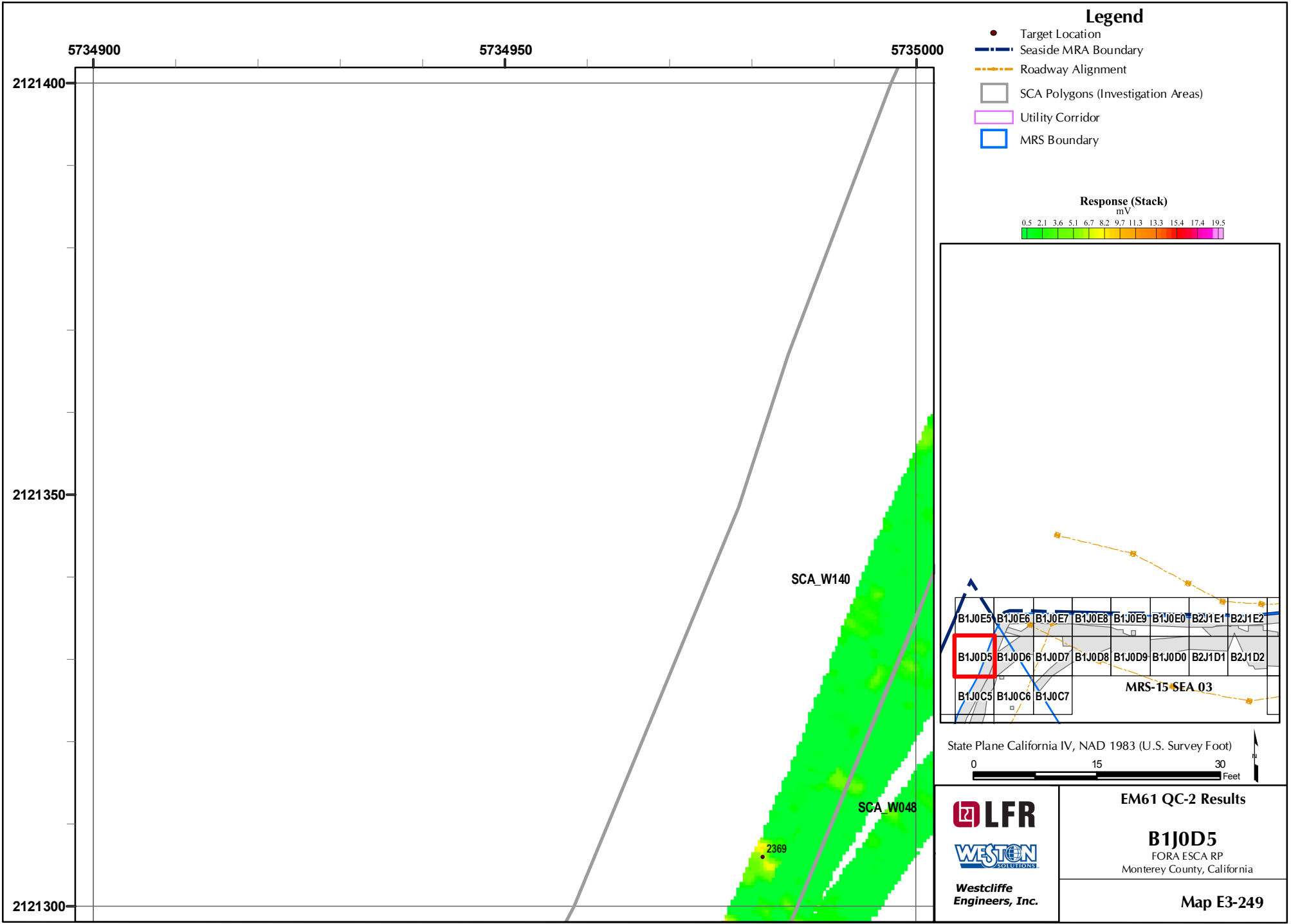


State Plane California IV, NAD 1983 (U.S. Survey Foot)



LFR
WESTON
SOLUTIONS
Westcliffe
Engineers, Inc.

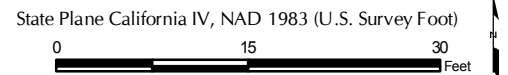
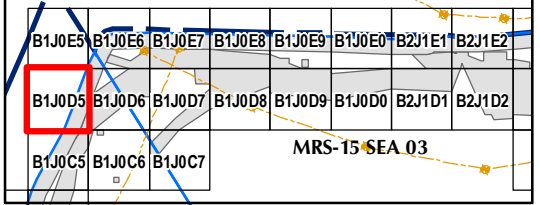
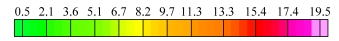
EM61 QC-2 Results
B1J0D0
FORA ESCA RP
Monterey County, California
Map E3-248



Legend

- Target Location
- Seaside MRA Boundary
- Roadway Alignment
- SCA Polygons (Investigation Areas)
- Utility Corridor
- MRS Boundary

Response (Stack)
mV

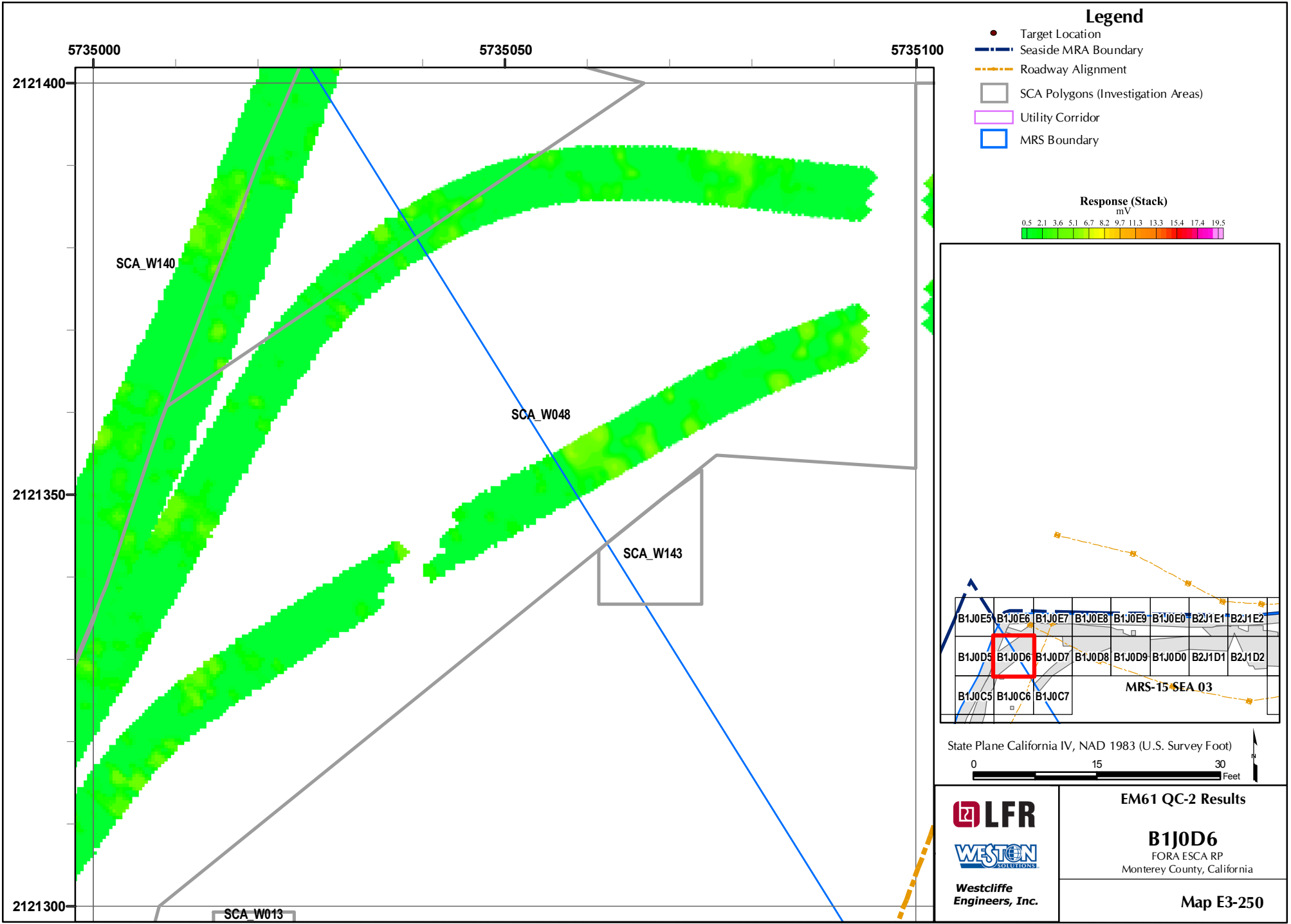


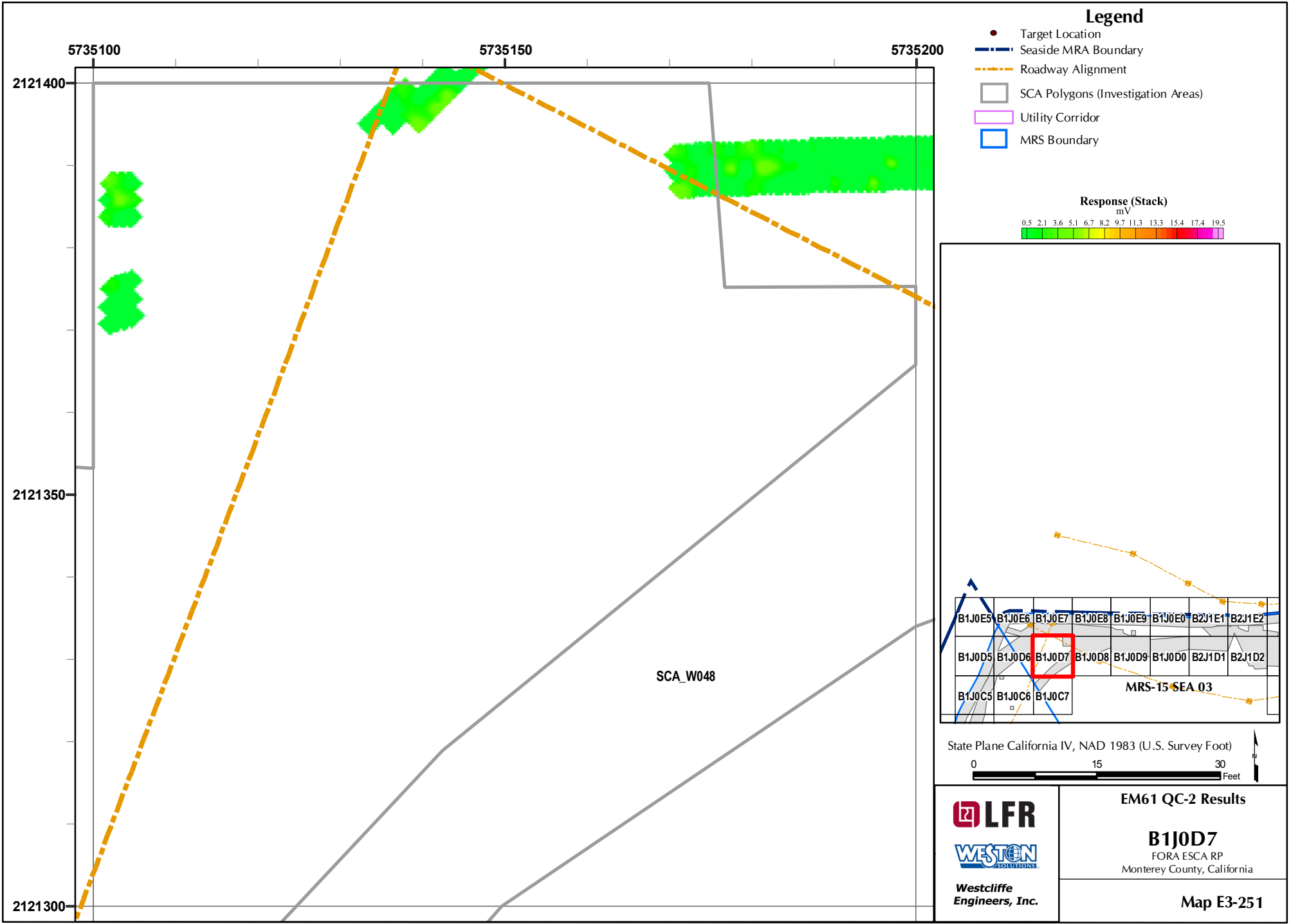
LFR
WESTON
SOLUTIONS
Westcliffe Engineers, Inc.


EM61 QC-2 Results

B1J0D5
FORA ESCA RP
Monterey County, California

Map E3-249







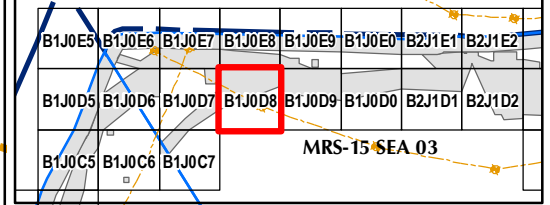
Legend

- Target Location
- Seaside MRA Boundary
- - - Roadway Alignment
- SCA Polygons (Investigation Areas)
- Utility Corridor
- MRS Boundary


Response (Stack)
mV



SCA_W048



State Plane California IV, NAD 1983 (U.S. Survey Foot)

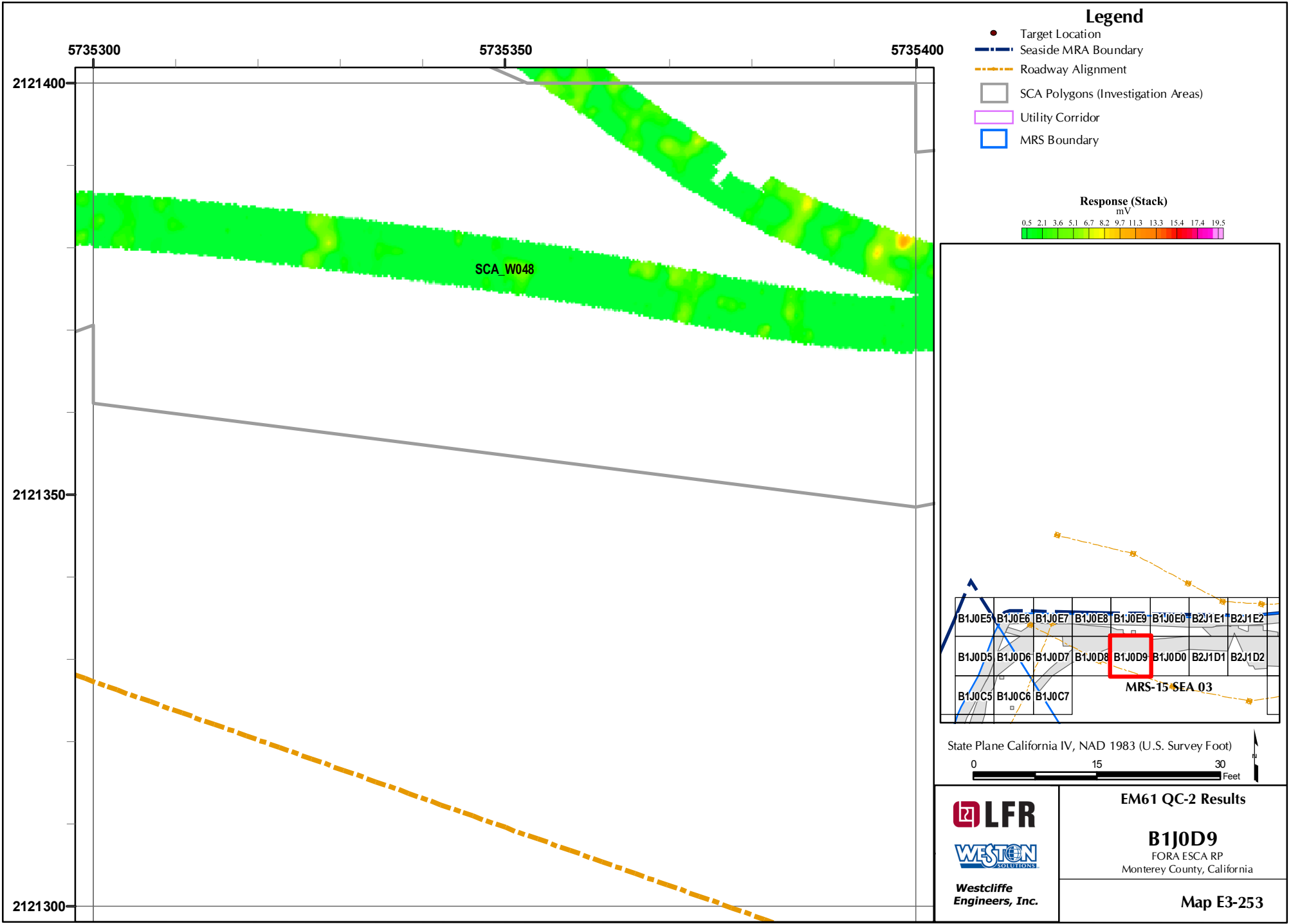


EM61 QC-2 Results

B1J0D8

FORA ESCA RP
Monterey County, California

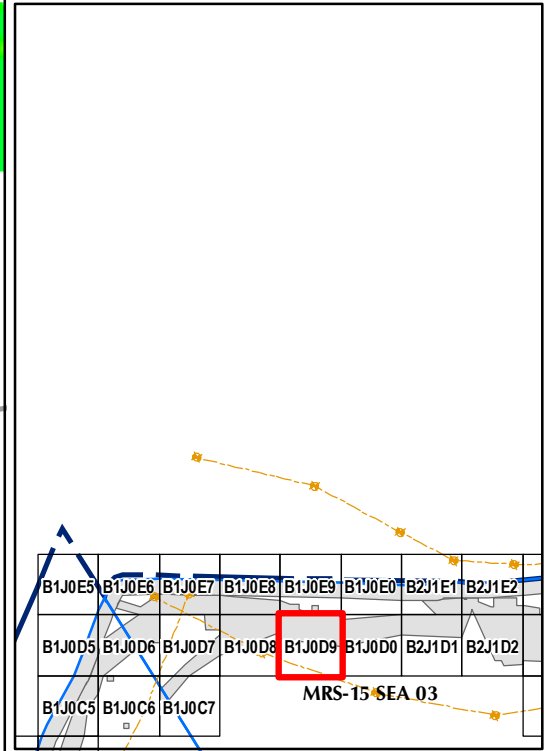
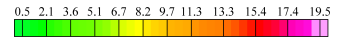
Map E3-252




Legend

- Target Location
- Seaside MRA Boundary
- - - Roadway Alignment
- SCA Polygons (Investigation Areas)
- Utility Corridor
- MRS Boundary

Response (Stack)
mV

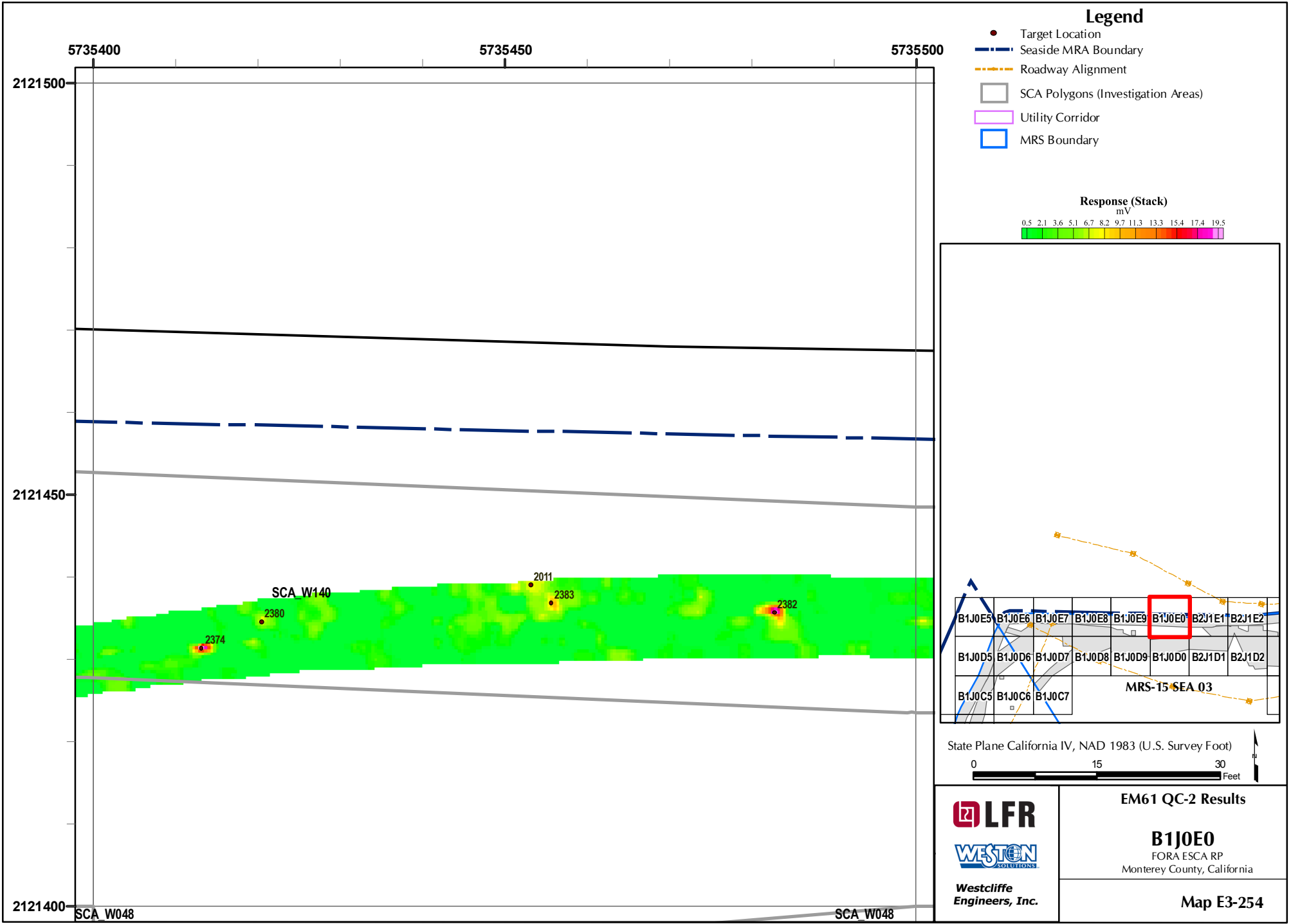


State Plane California IV, NAD 1983 (U.S. Survey Foot)



LFR
WESTON SOLUTIONS
Westcliffe
Engineers, Inc.

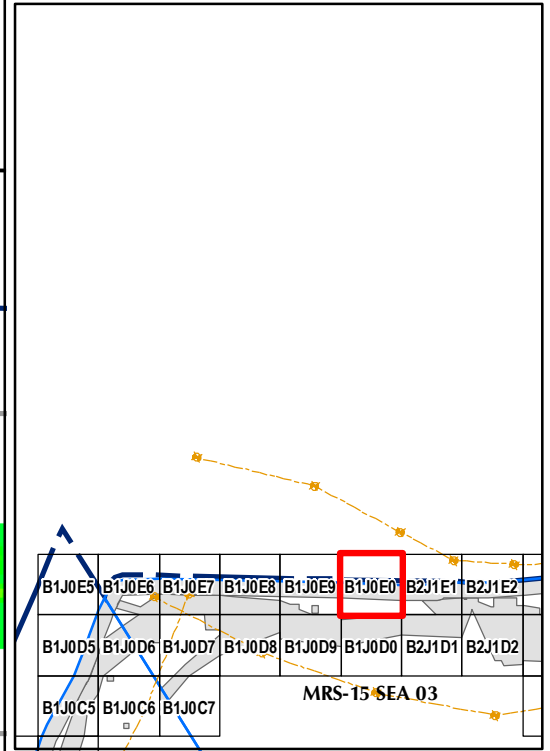
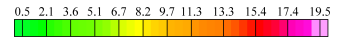
EM61 QC-2 Results
B1J0D9
FORA ESCA RP
Monterey County, California
Map E3-253




Legend

- Target Location
- Seaside MRA Boundary
- - - Roadway Alignment
- SCA Polygons (Investigation Areas)
- Utility Corridor
- MRS Boundary

Response (Stack)
mV

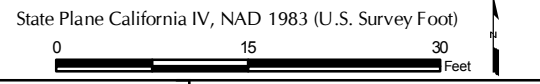
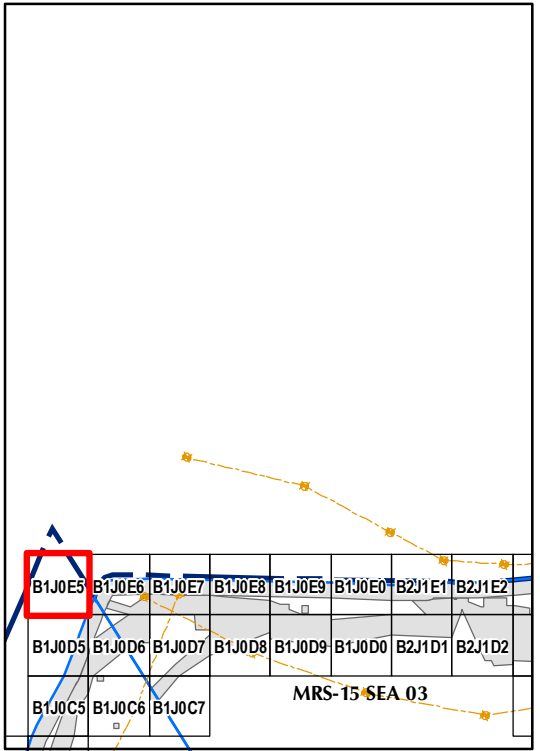
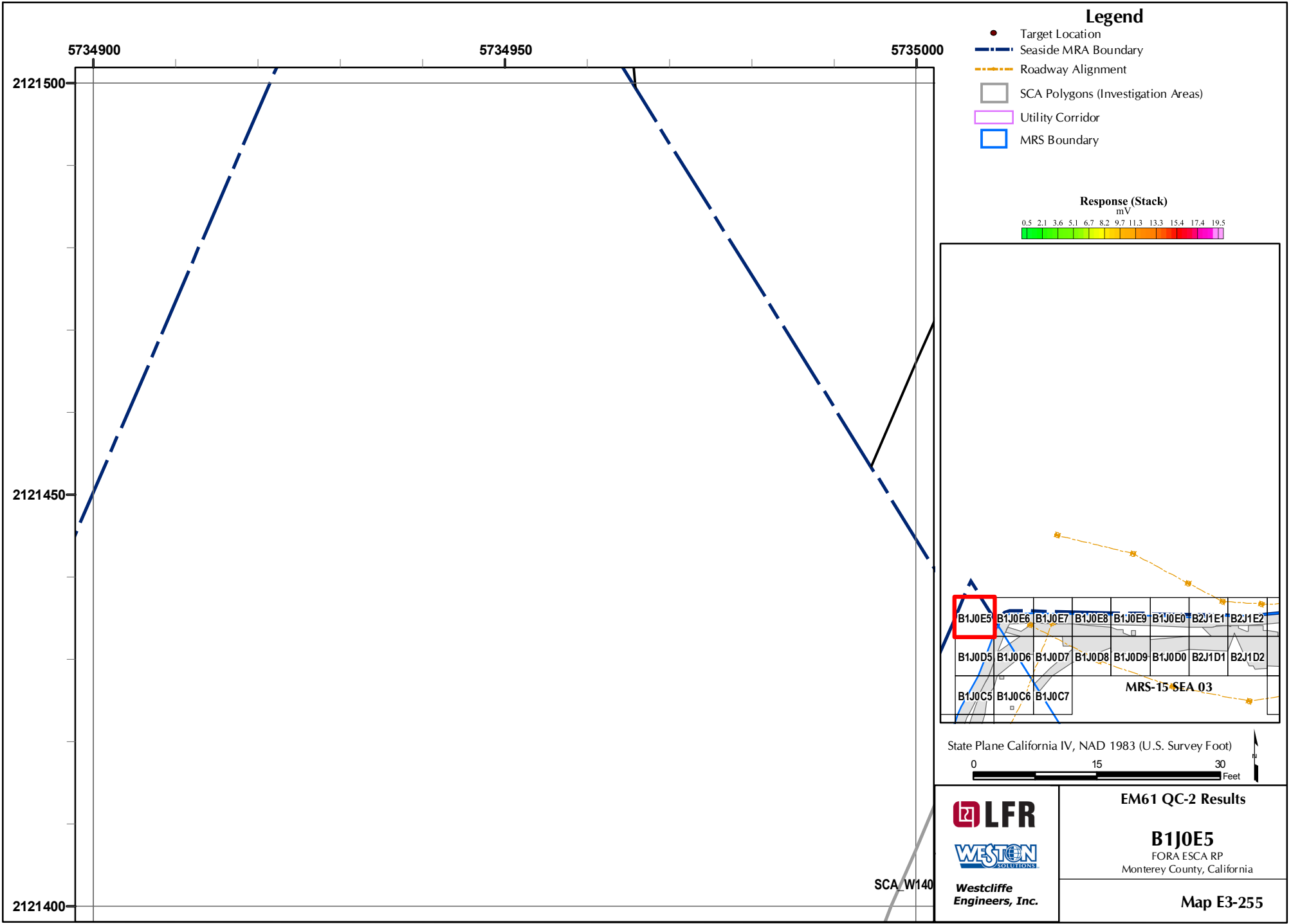


State Plane California IV, NAD 1983 (U.S. Survey Foot)

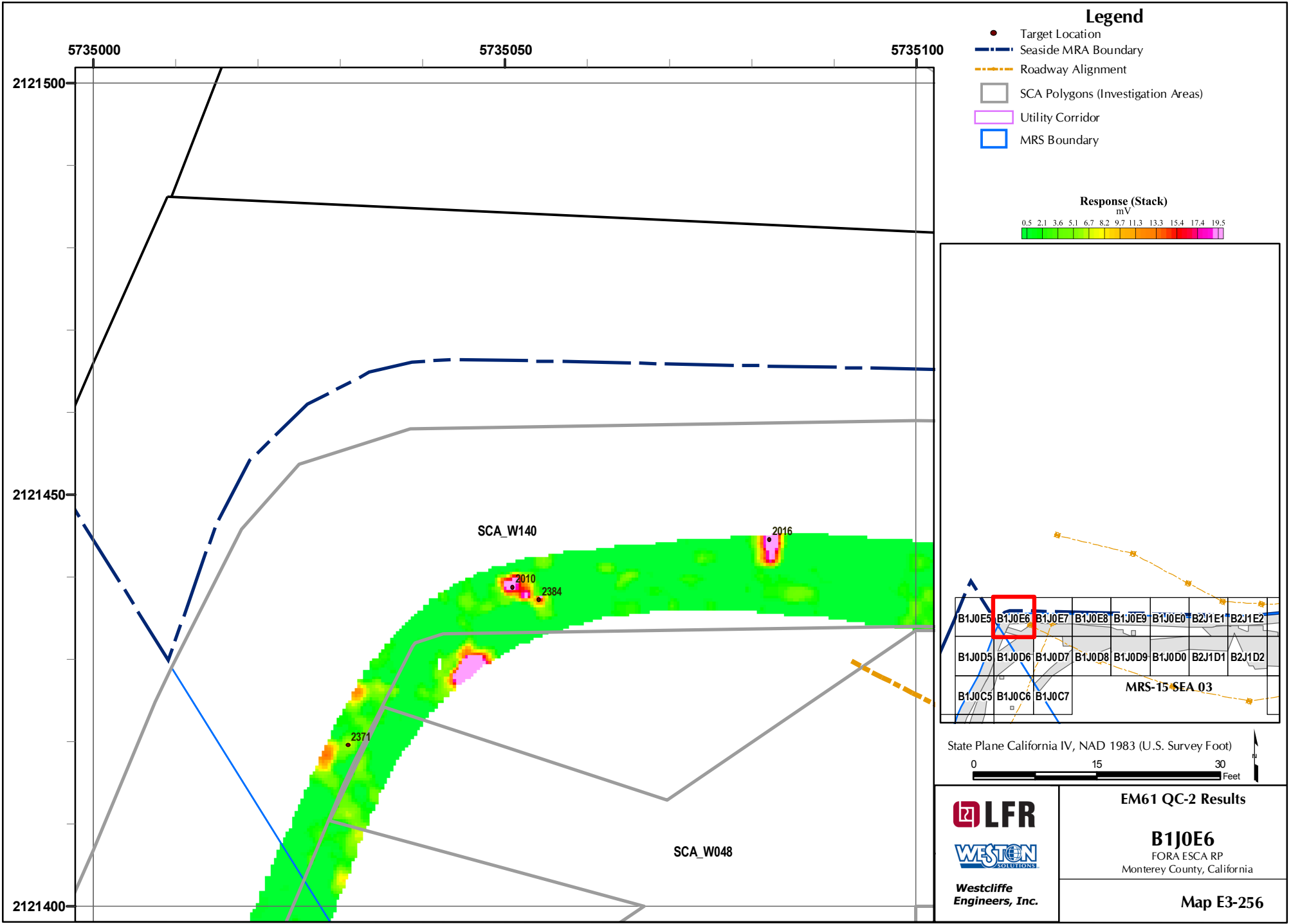


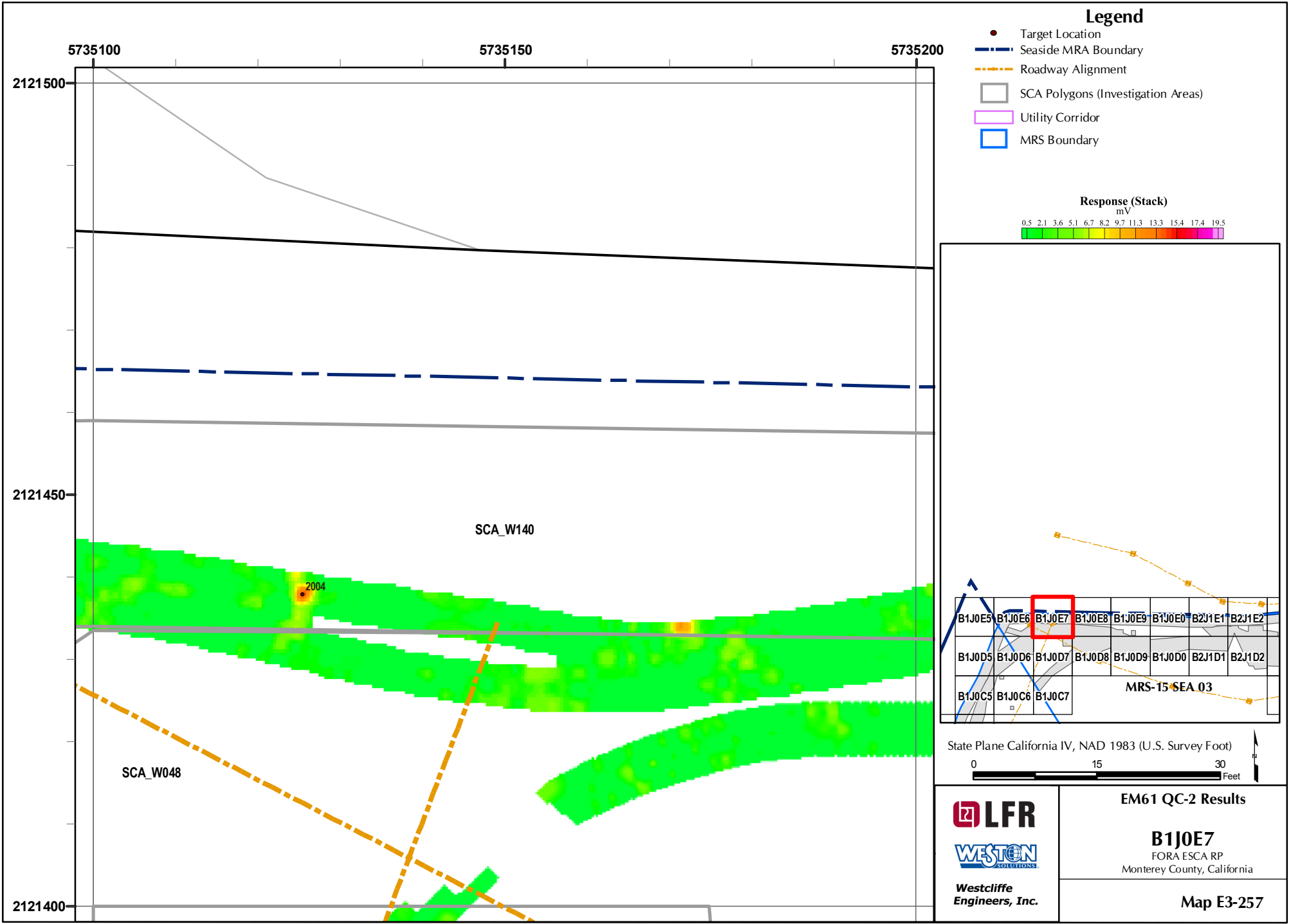
LFR
WESTON SOLUTIONS
Westcliffe
Engineers, Inc.

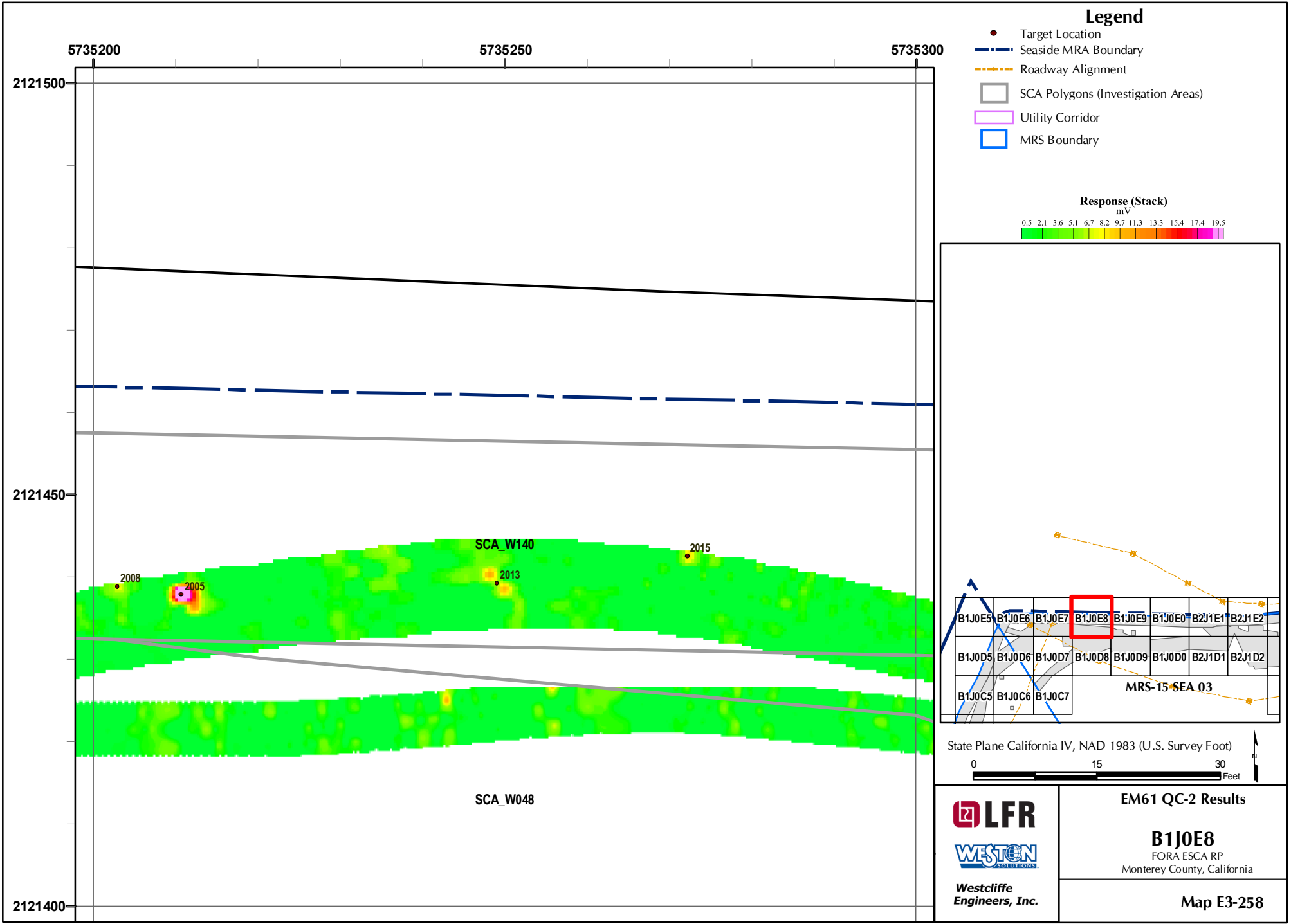
EM61 QC-2 Results
B1J0E0
FORA ESCA RP
Monterey County, California
Map E3-254




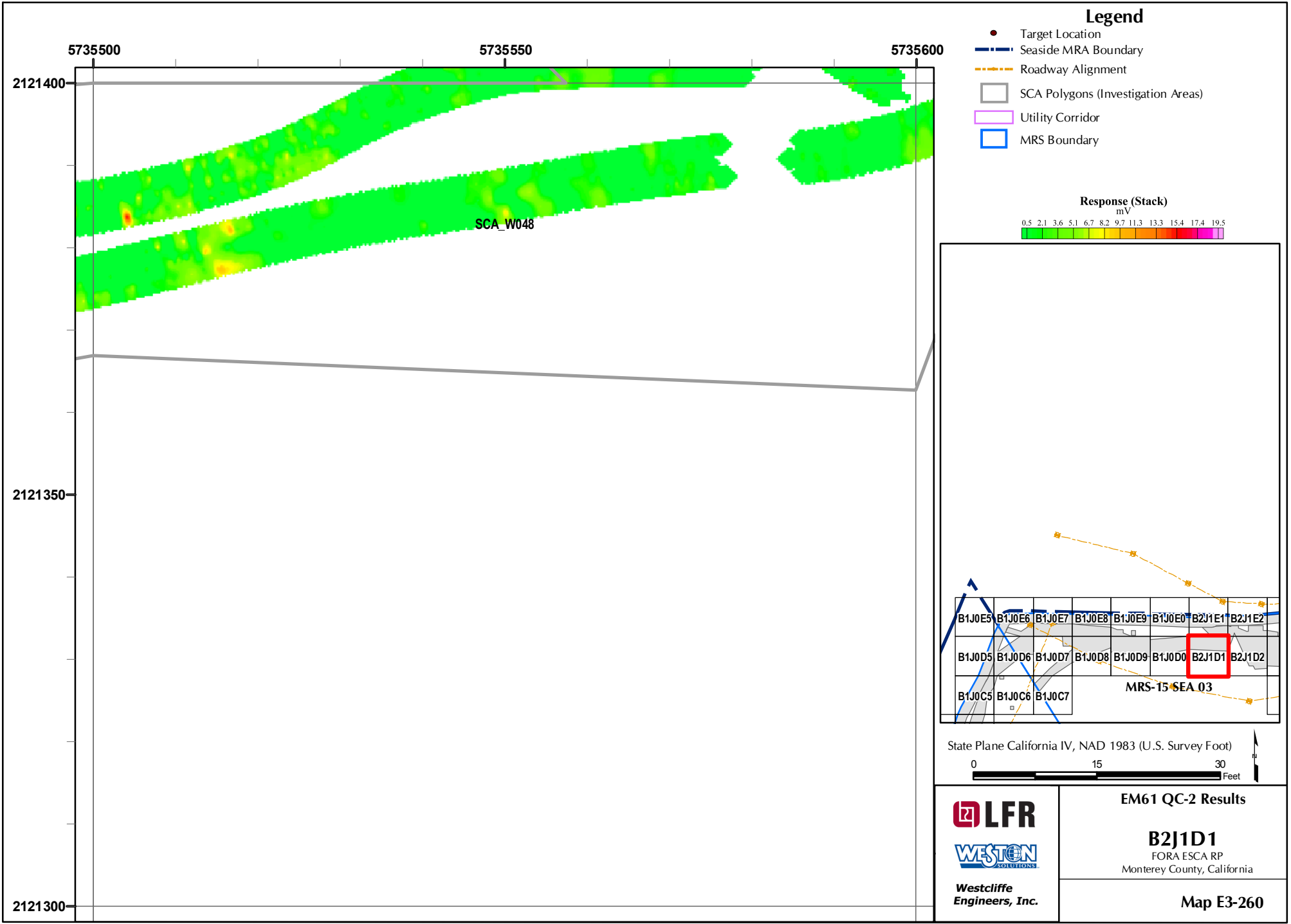
 Westcliffe Engineers, Inc.	EM61 QC-2 Results
	B1J0E5 FORA ESCA RP Monterey County, California
Map E3-255	







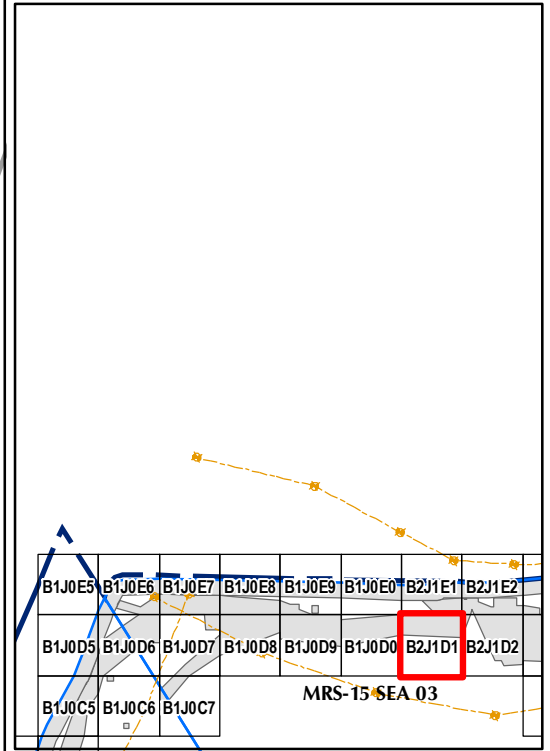
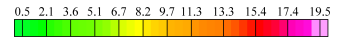





Legend

- Target Location
- Seaside MRA Boundary
- - - Roadway Alignment
- SCA Polygons (Investigation Areas)
- Utility Corridor
- MRS Boundary

Response (Stack)
mV

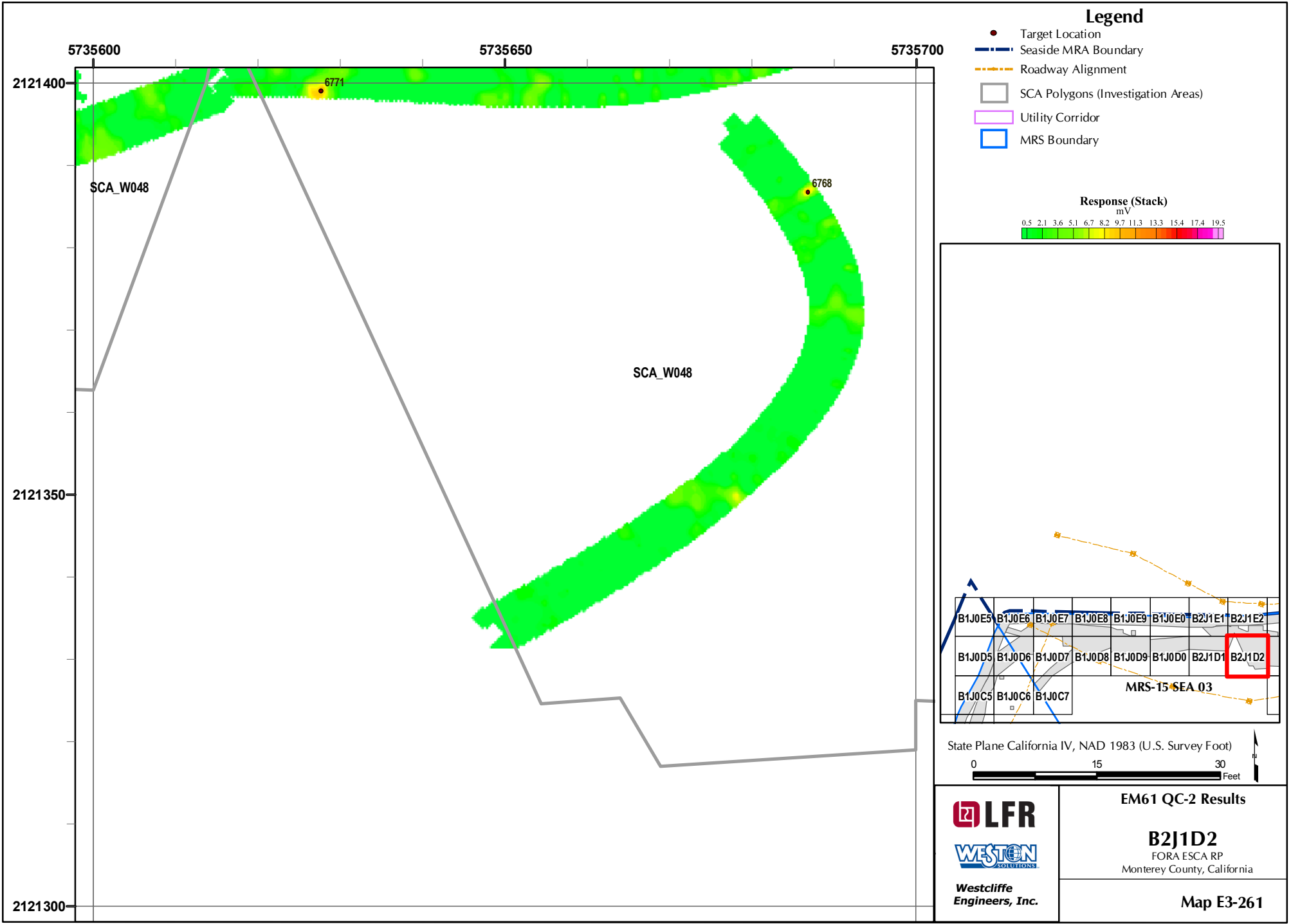


State Plane California IV, NAD 1983 (U.S. Survey Foot)



LFR
WESTON
SOLUTIONS
Westcliffe
Engineers, Inc.

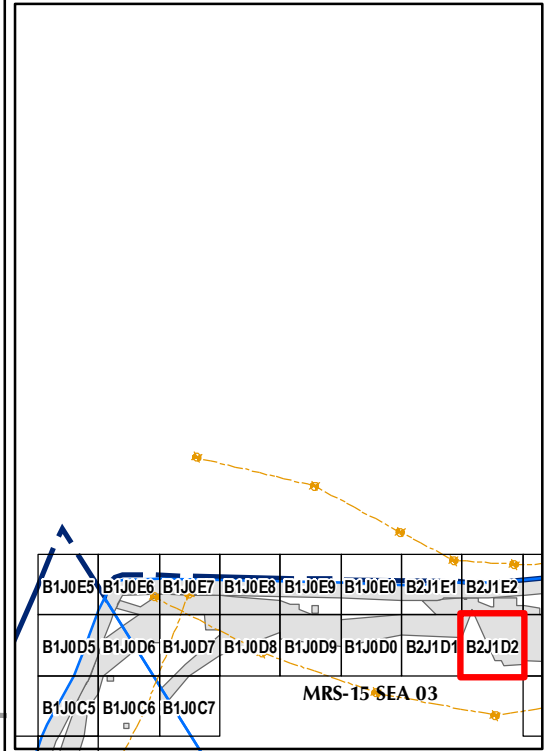
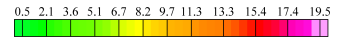
EM61 QC-2 Results
B2J1D1
FORA ESCA RP
Monterey County, California
Map E3-260




Legend

- Target Location
- Seaside MRA Boundary
- Roadway Alignment
- SCA Polygons (Investigation Areas)
- Utility Corridor
- MRS Boundary

Response (Stack)
mV

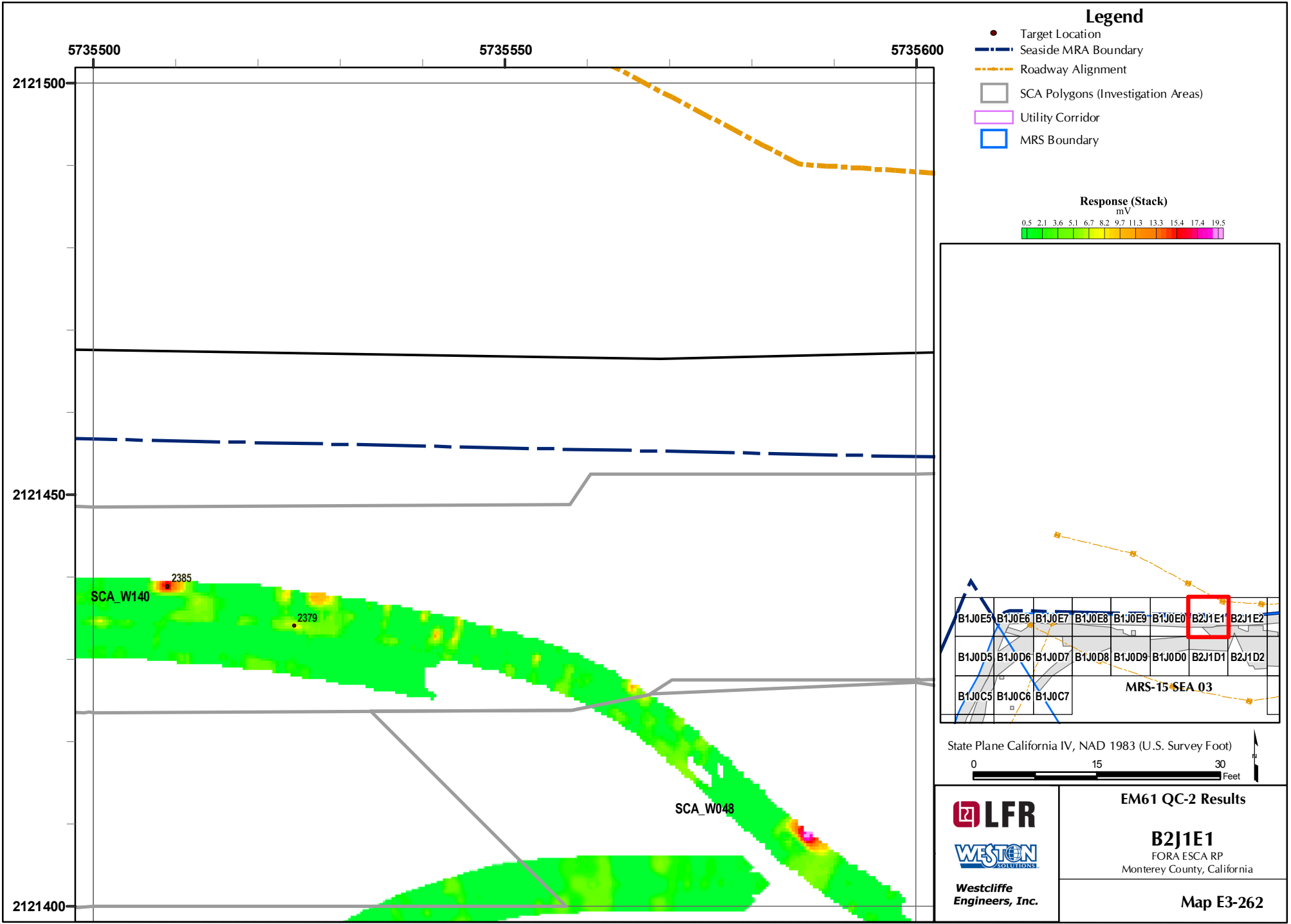


State Plane California IV, NAD 1983 (U.S. Survey Foot)



LFR
WESTON SOLUTIONS
Westcliffe
Engineers, Inc.

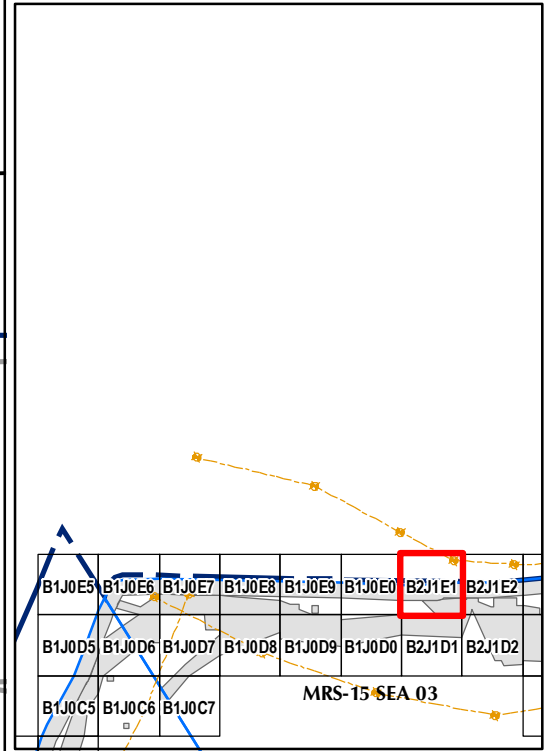
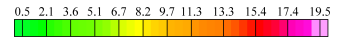
EM61 QC-2 Results
B2J1D2
FORA ESCA RP
Monterey County, California
Map E3-261




Legend

- Target Location
- Seaside MRA Boundary
- Roadway Alignment
- SCA Polygons (Investigation Areas)
- Utility Corridor
- MRS Boundary

Response (Stack)
mV



State Plane California IV, NAD 1983 (U.S. Survey Foot)




LFR
WESTON SOLUTIONS
Westcliffe
Engineers, Inc.

EM61 QC-2 Results

B2J1E1
FORA ESCA RP
Monterey County, California

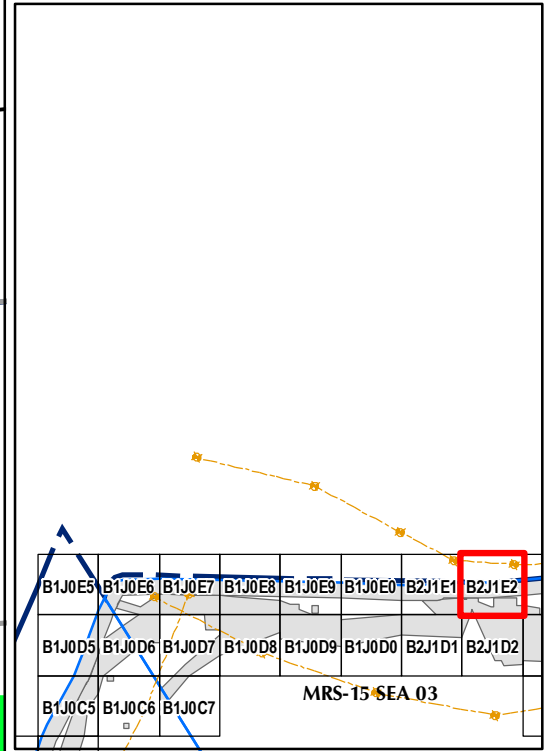
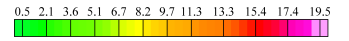
Map E3-262




Legend

- Target Location
- Seaside MRA Boundary
- - - Roadway Alignment
- SCA Polygons (Investigation Areas)
- Utility Corridor
- MRS Boundary

Response (Stack)
mV



State Plane California IV, NAD 1983 (U.S. Survey Foot)



LFR
WESTON
SOLUTIONS
Westcliffe
Engineers, Inc.

EM61 QC-2 Results
B2J1E2
FORA ESCA RP
Monterey County, California
Map E3-263