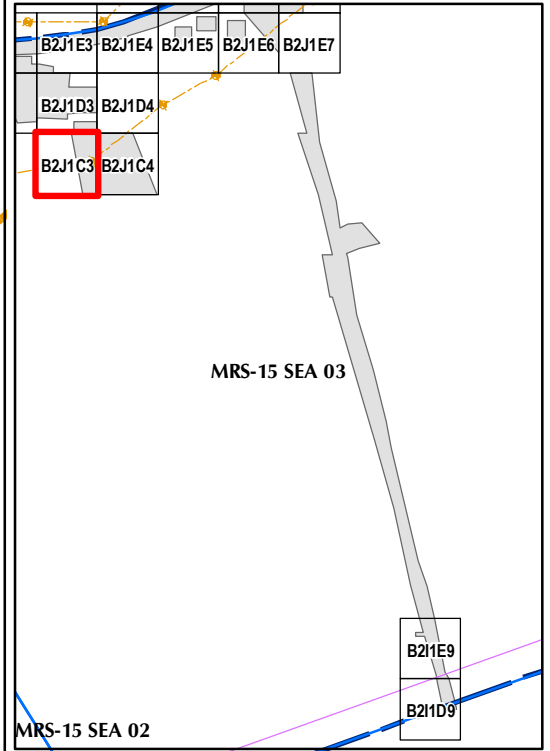
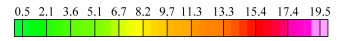



Legend

- Target Location
- Seaside MRA Boundary
- - - Roadway Alignment
- SCA Polygons (Investigation Areas)
- Utility Corridor
- MRS Boundary

Response (Stack)
mV



State Plane California IV, NAD 1983 (U.S. Survey Foot)

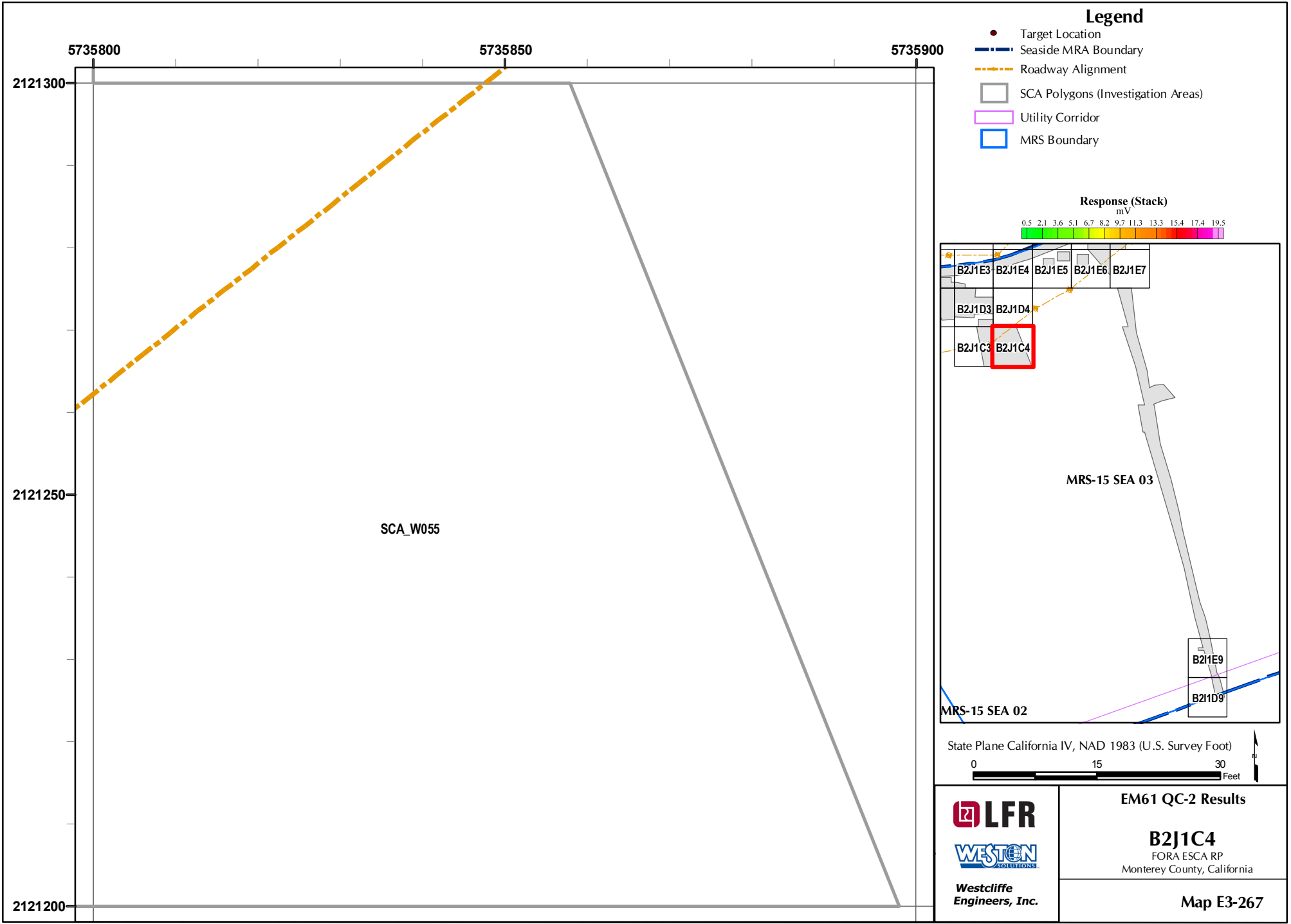


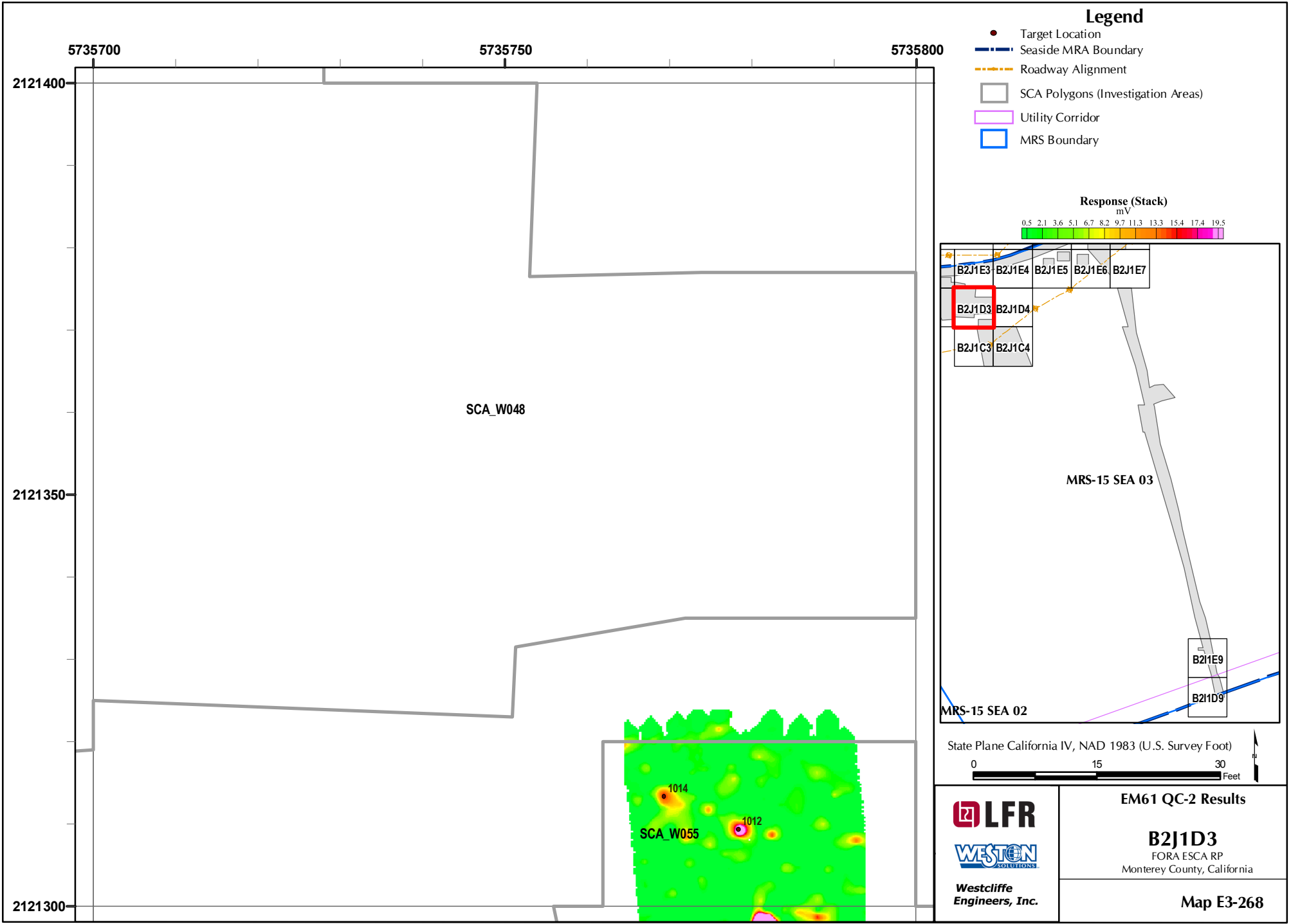
LFR
WESTON
SOLUTIONS
Westcliffe
Engineers, Inc.

EM61 QC-2 Results

B2J1C3
FORA ESCA RP
Monterey County, California

Map E3-266

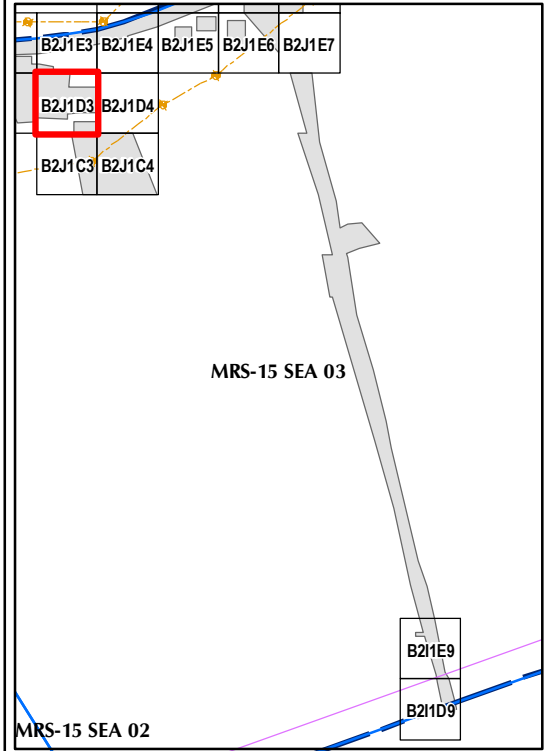
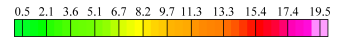





Legend

- Target Location
- Seaside MRA Boundary
- Roadway Alignment
- SCA Polygons (Investigation Areas)
- Utility Corridor
- MRS Boundary

Response (Stack)
mV



State Plane California IV, NAD 1983 (U.S. Survey Foot)

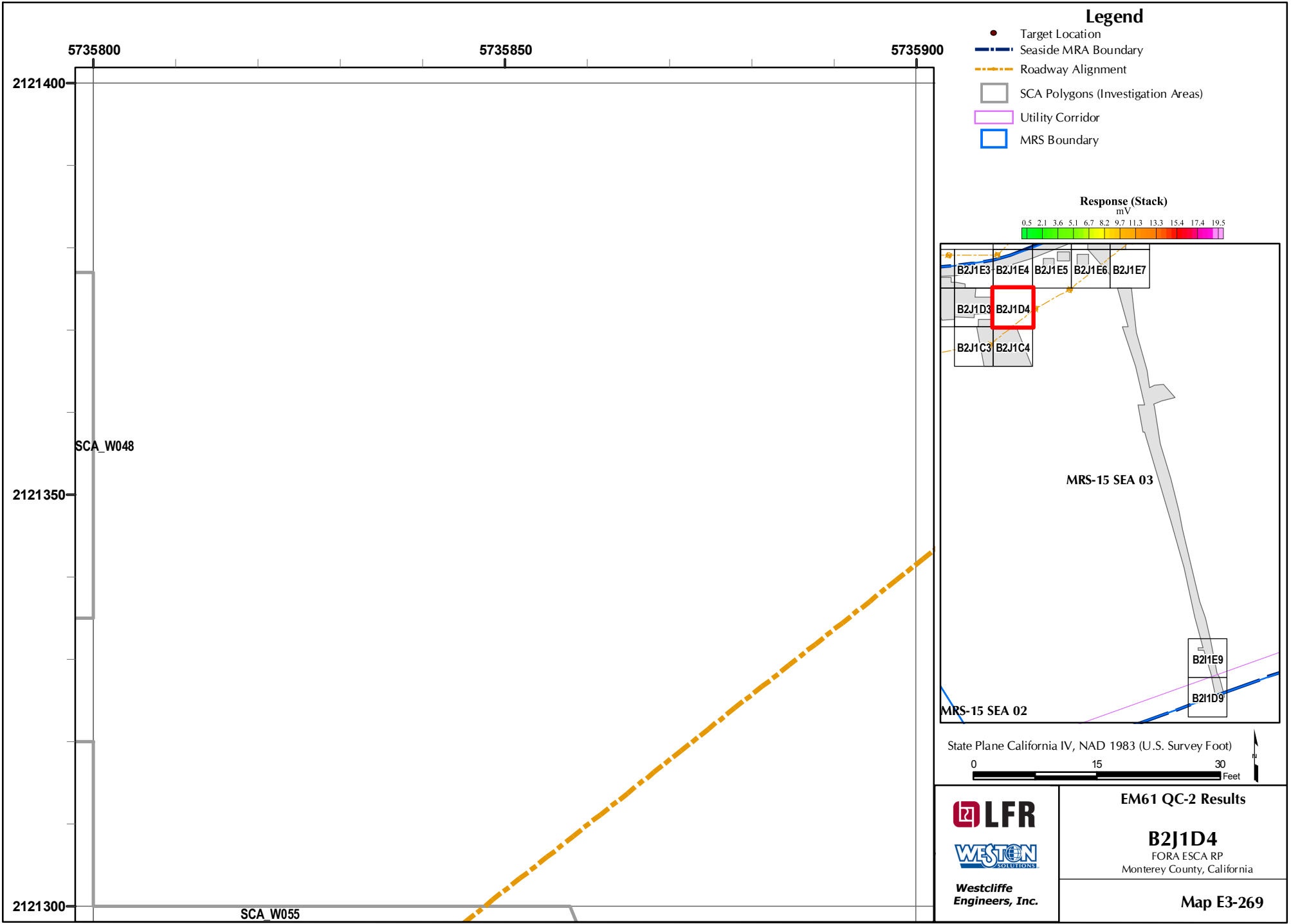



LFR
WESTON
SOLUTIONS
Westcliffe Engineers, Inc.

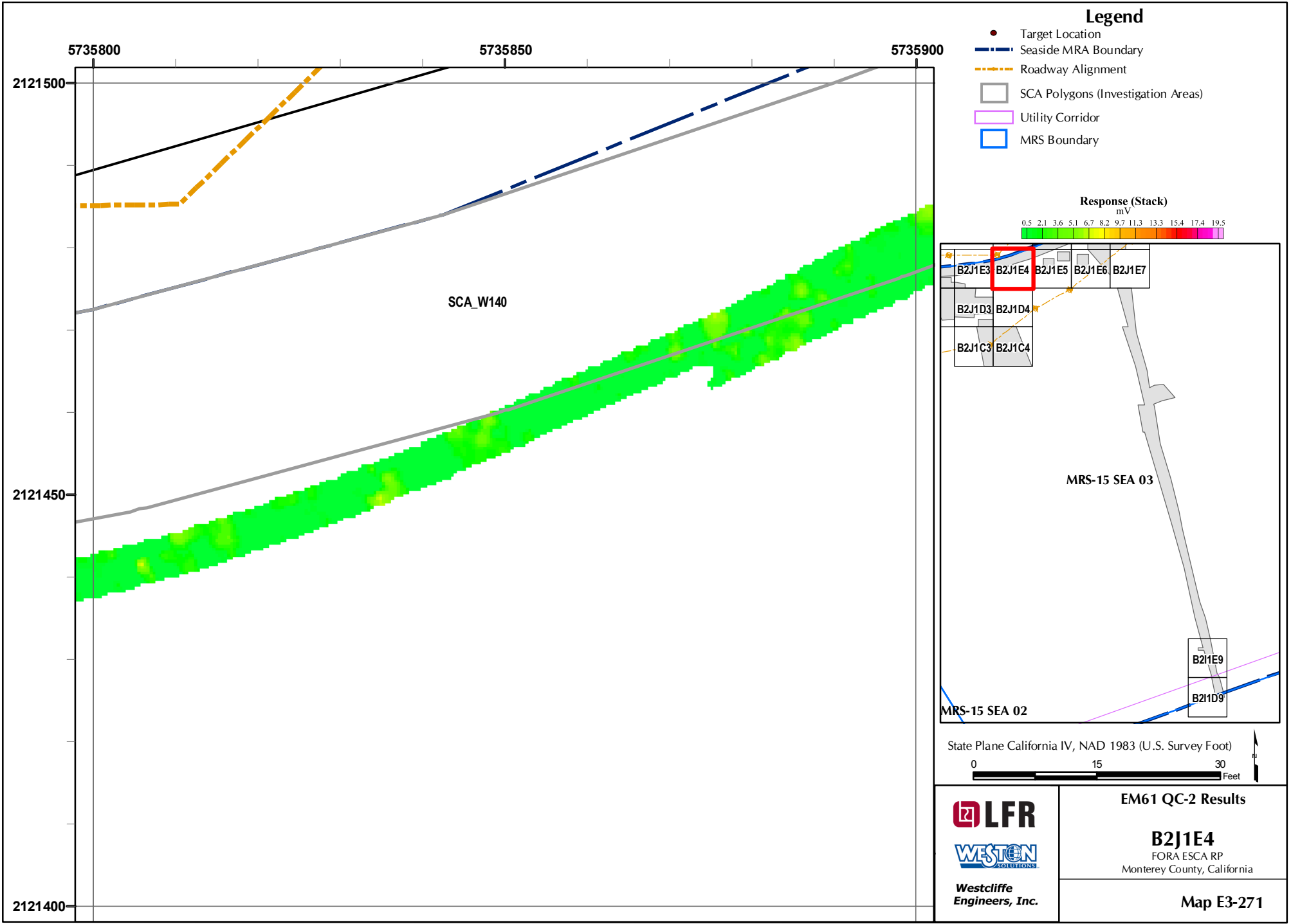
EM61 QC-2 Results

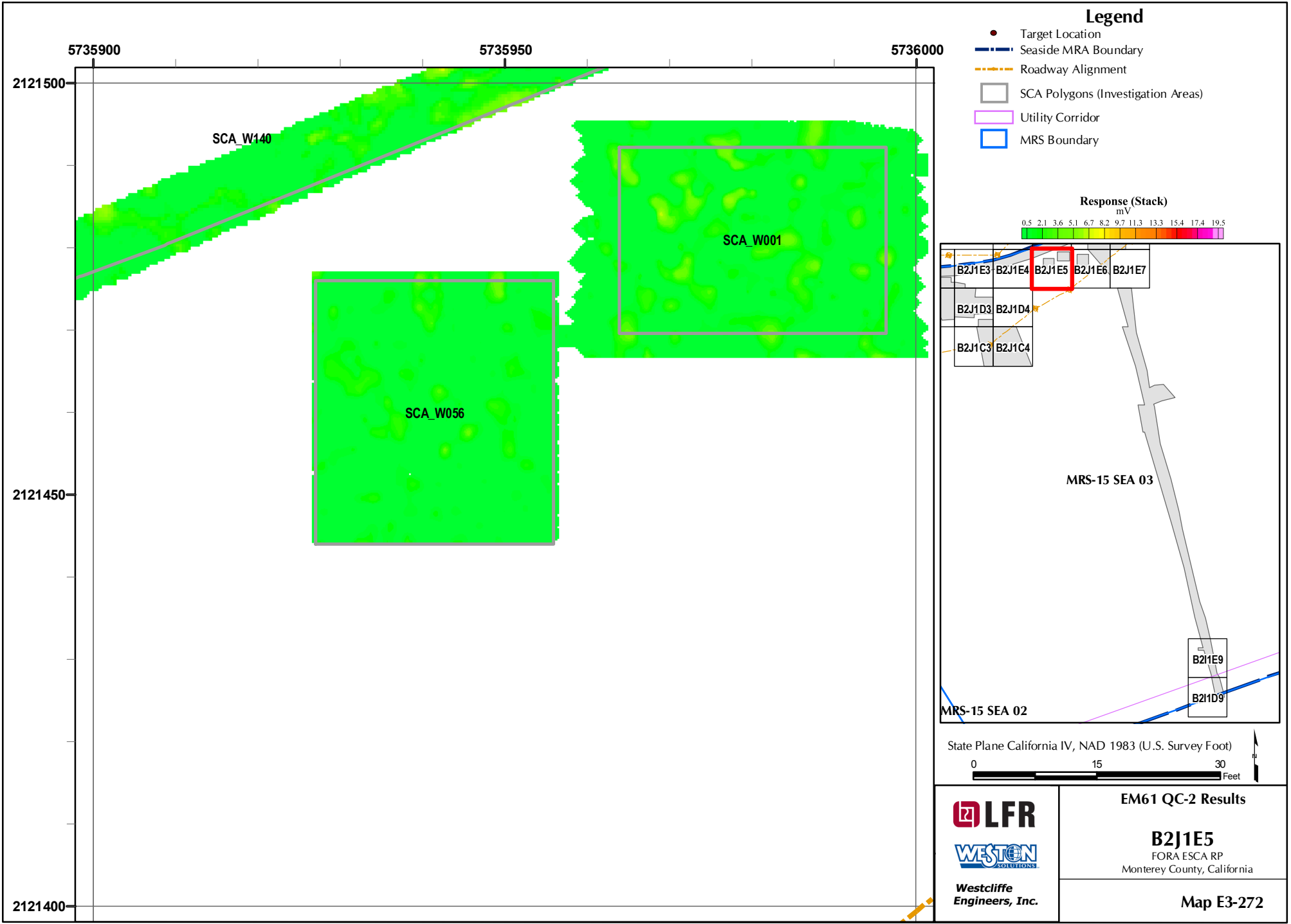
B2J1D3
FORA ESCA RP
Monterey County, California

Map E3-268




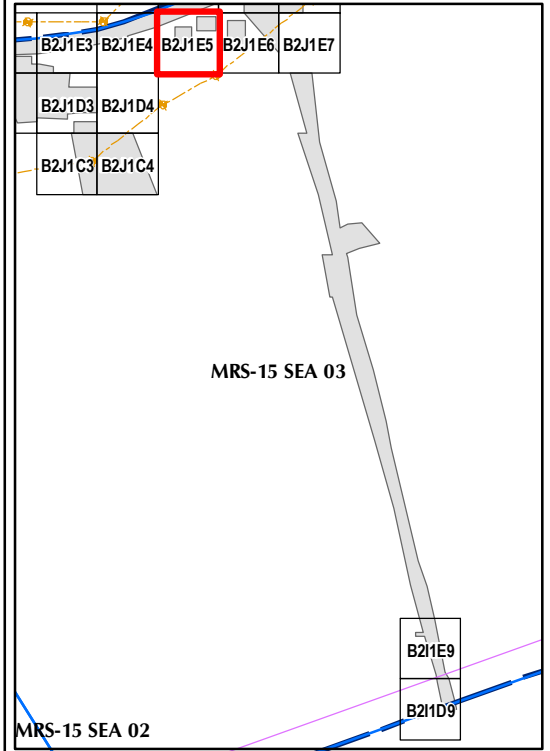
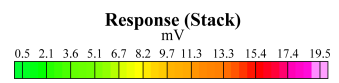






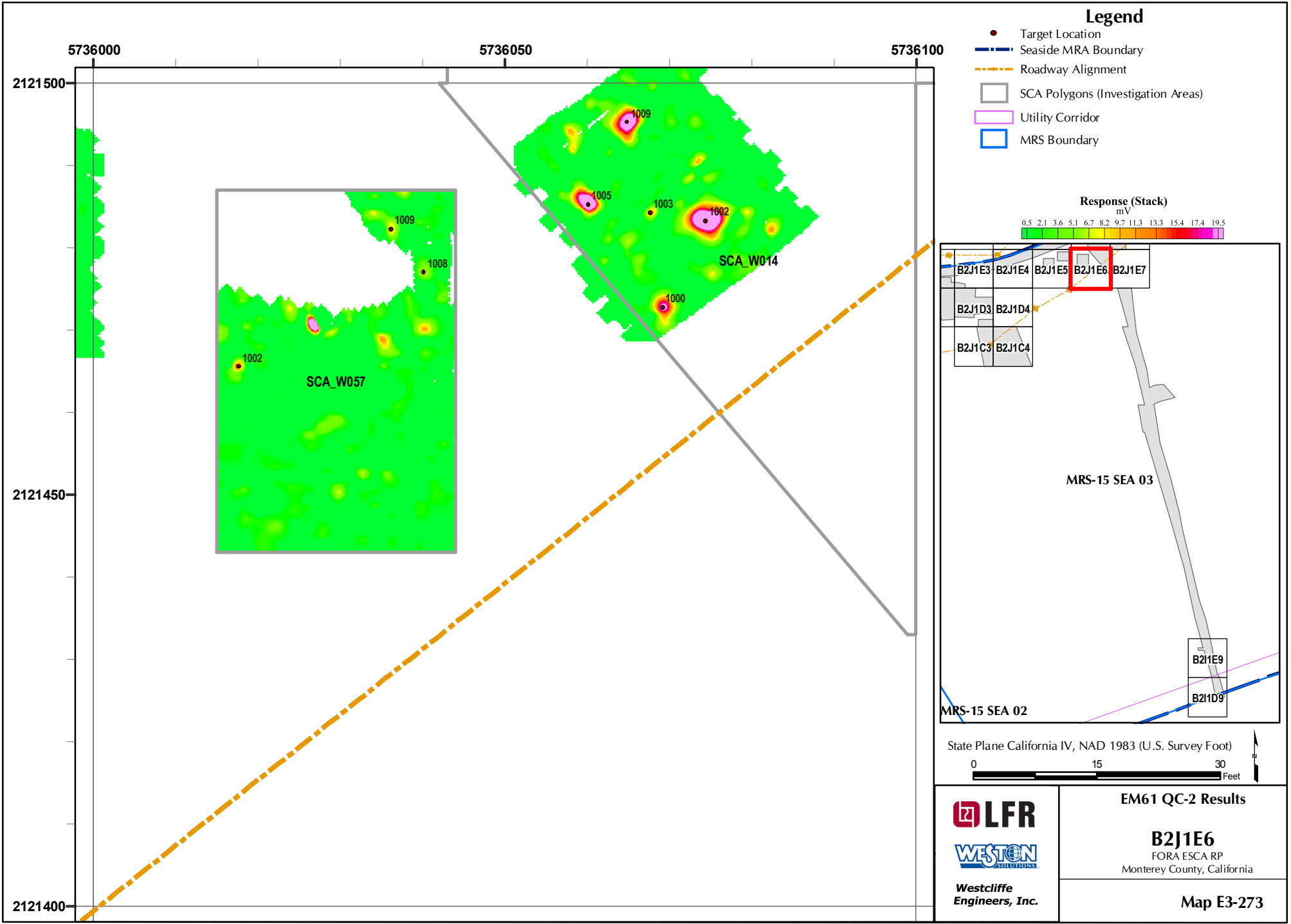
Legend

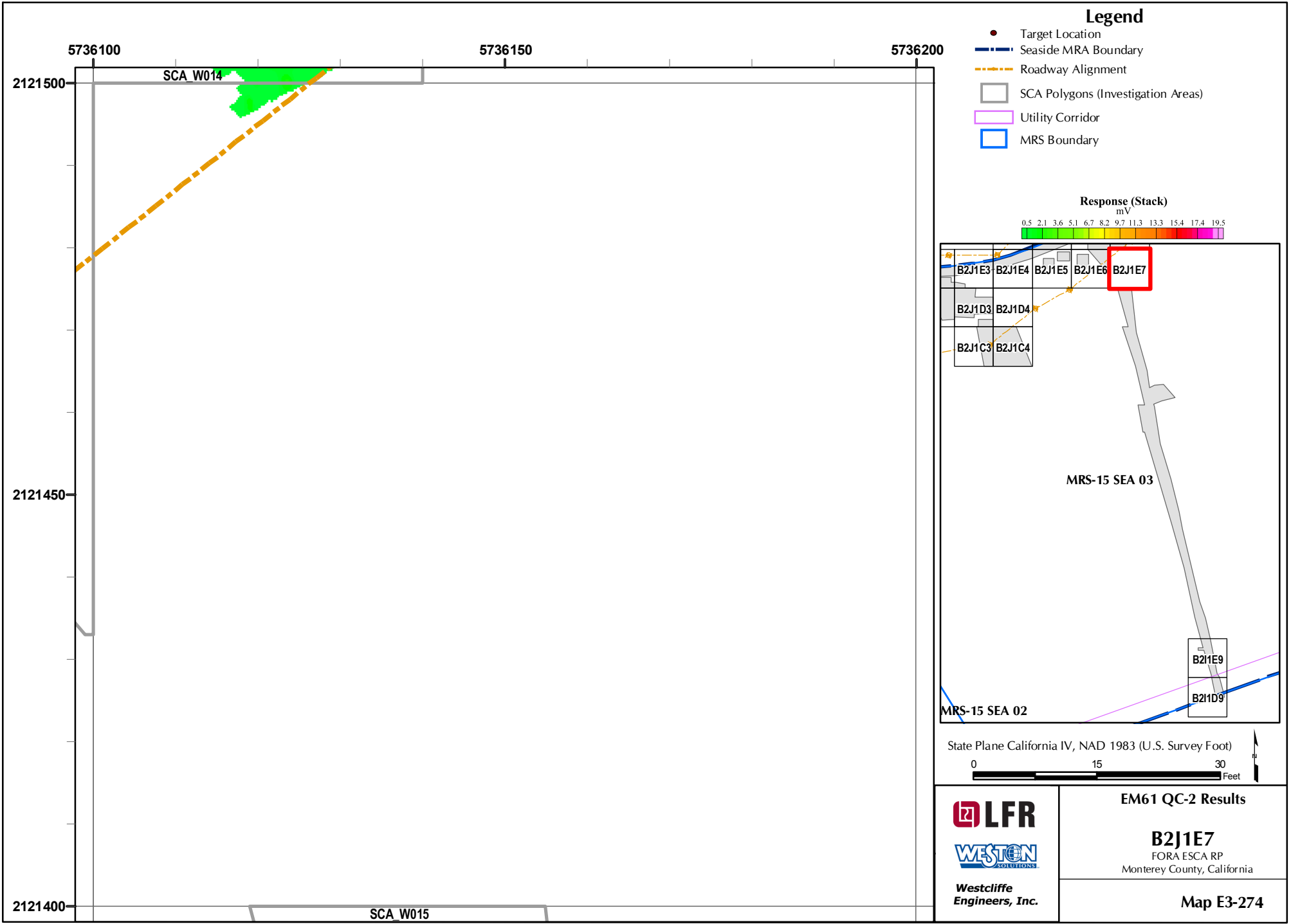
- Target Location
- Seaside MRA Boundary
- Roadway Alignment
- SCA Polygons (Investigation Areas)
- Utility Corridor
- MRS Boundary



LFR
WESTON
SOLUTIONS
Westcliffe Engineers, Inc.

EM61 QC-2 Results
B2J1E5
FORA ESCA RP
Monterey County, California
Map E3-272

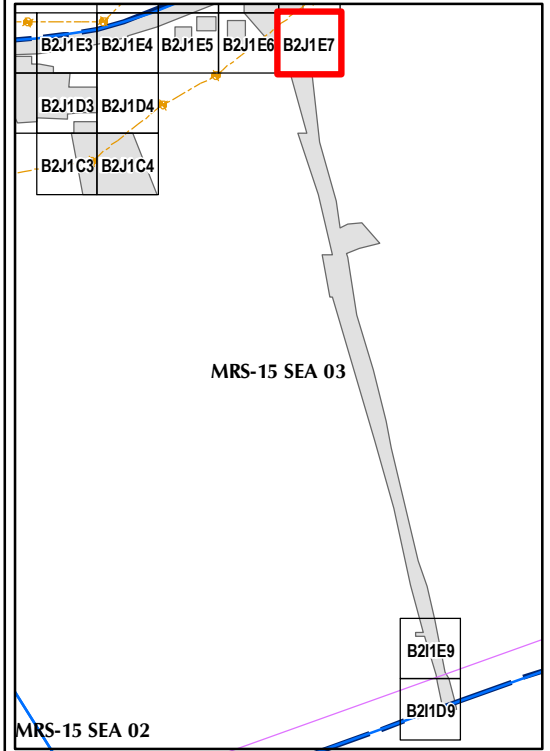





Legend

- Target Location
- Seaside MRA Boundary
- - - Roadway Alignment
- SCA Polygons (Investigation Areas)
- Utility Corridor
- MRS Boundary

Response (Stack)
mV



State Plane California IV, NAD 1983 (U.S. Survey Foot)



LFR
WESTON SOLUTIONS
Westcliffe Engineers, Inc.

EM61 QC-2 Results
B2J1E7
FORA ESCA RP
Monterey County, California
Map E3-274