
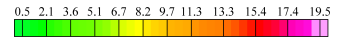


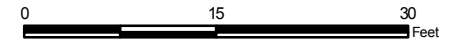
Legend

- Target Location
- Seaside MRA Boundary
- .-.- Roadway Alignment
- SCA Polygons (Investigation Areas)
- Utility Corridor
- MRS Boundary

Response (Stack)
mV




State Plane California IV, NAD 1983 (U.S. Survey Foot)



LFR
WESTON
Westcliffe Engineers, Inc.


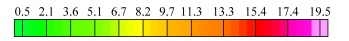
EM61 QC-2 Results
B2J1F4
FORA ESCA RP
Monterey County, California
Map E3-275



Legend

- Target Location
- Seaside MRA Boundary
- - - Roadway Alignment
- SCA Polygons (Investigation Areas)
- Utility Corridor
- MRS Boundary

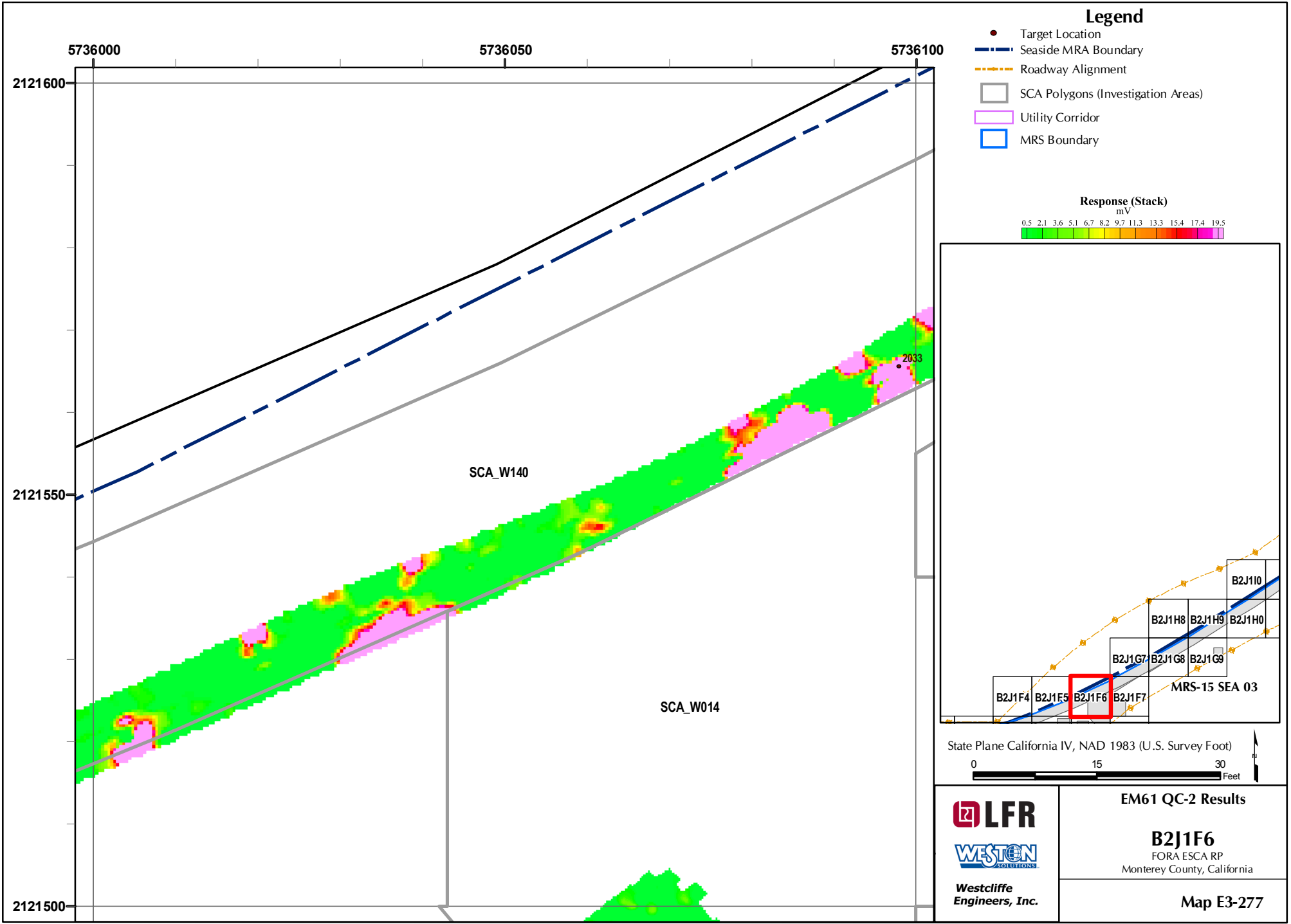
Response (Stack)
mV

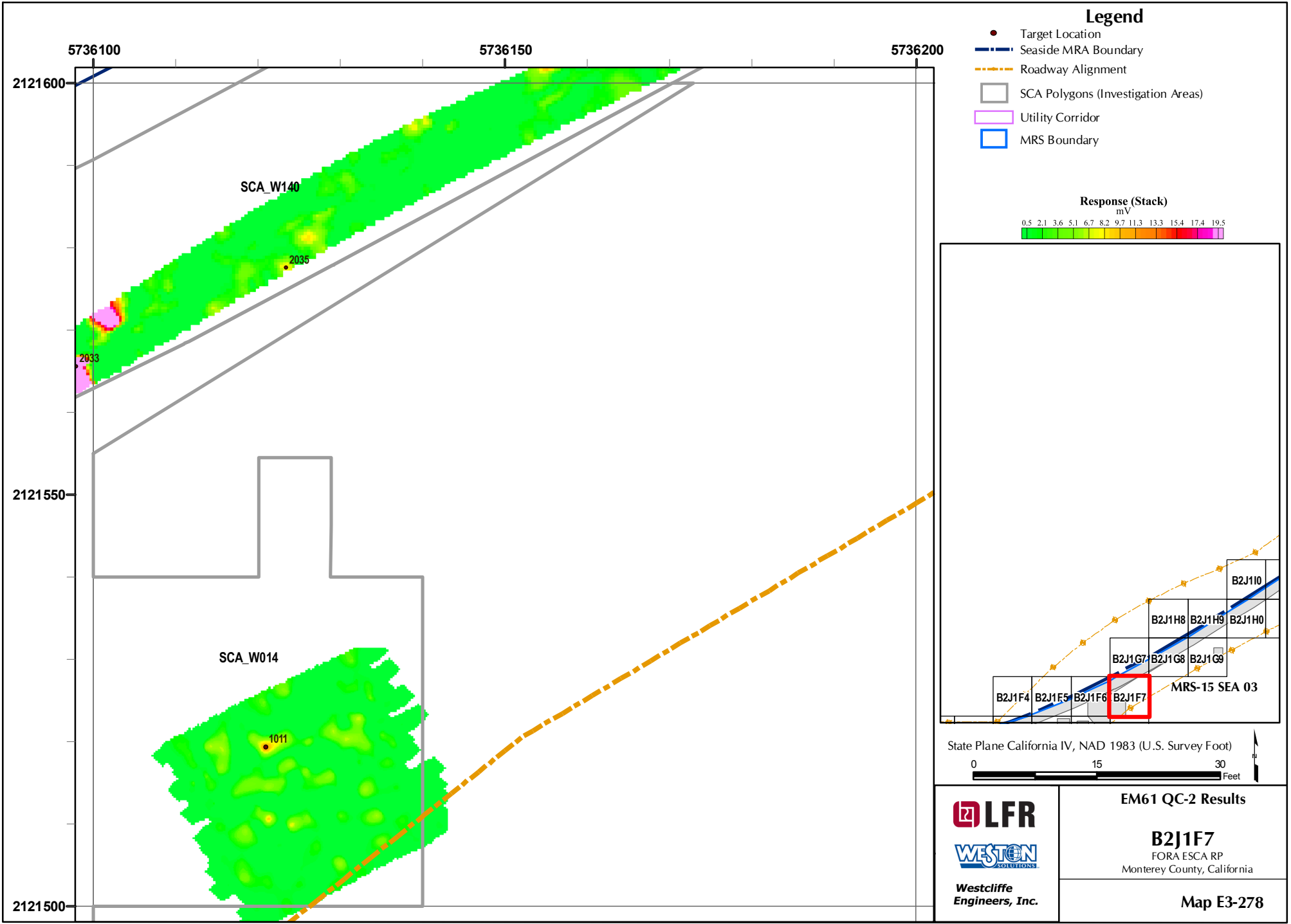


State Plane California IV, NAD 1983 (U.S. Survey Foot)
 0 15 30 Feet

LFR
WESTON
 SOLUTIONS
 Westcliffe
 Engineers, Inc.

EM61 QC-2 Results
B2J1F5
 FORA ESCA RP
 Monterey County, California
Map E3-276

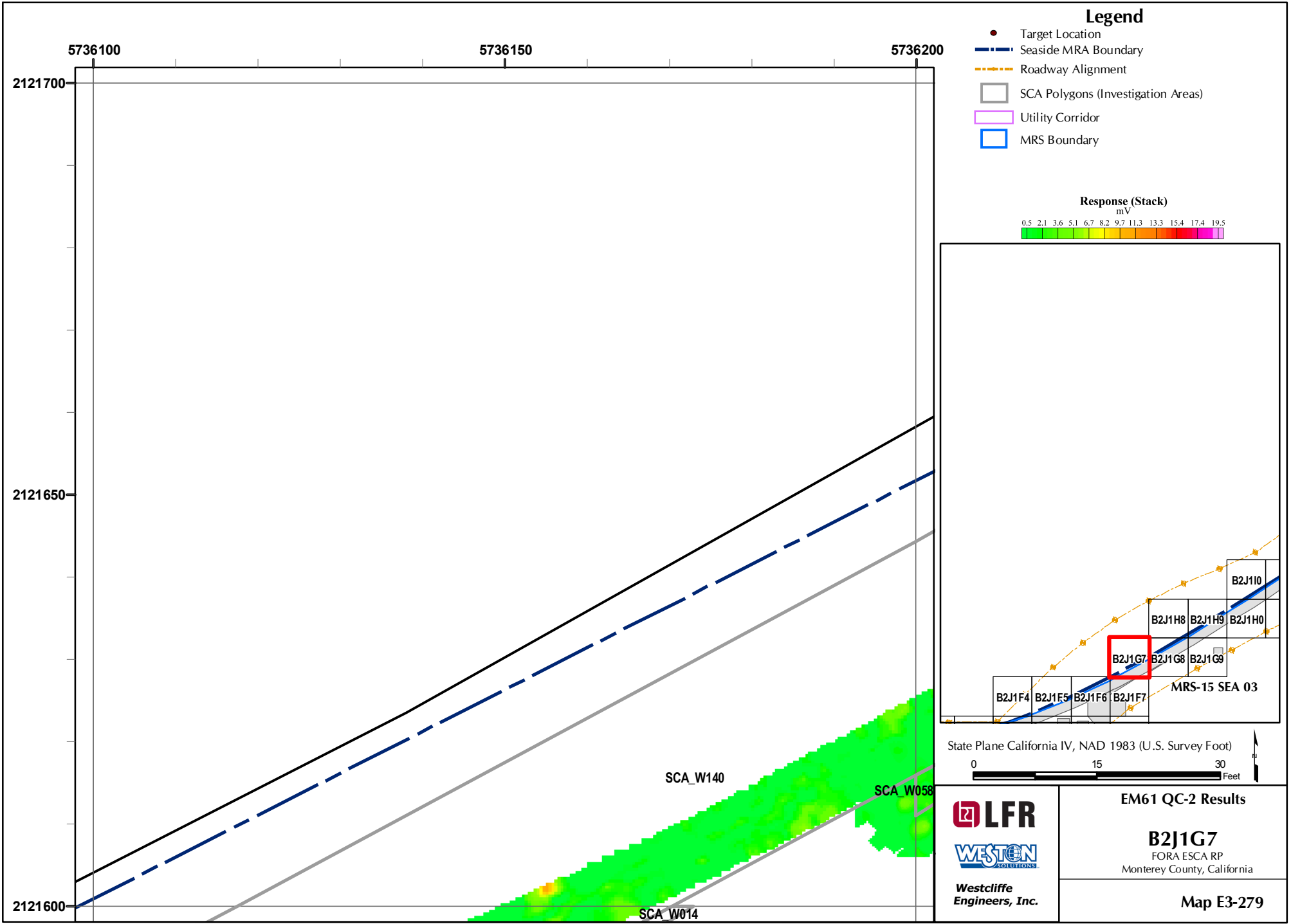




EM61 QC-2 Results

B2J1F7
FORA ESCA RP
Monterey County, California

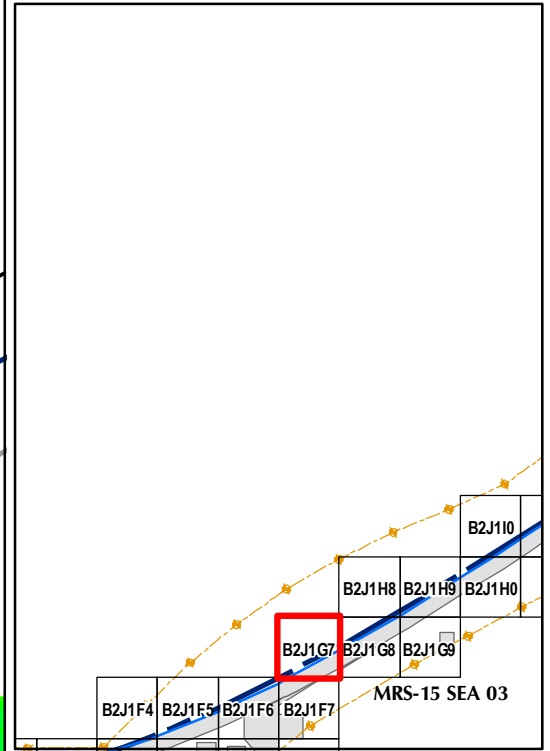
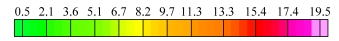
Map E3-278




Legend

- Target Location
- Seaside MRA Boundary
- - - Roadway Alignment
- SCA Polygons (Investigation Areas)
- Utility Corridor
- MRS Boundary

Response (Stack)
mV

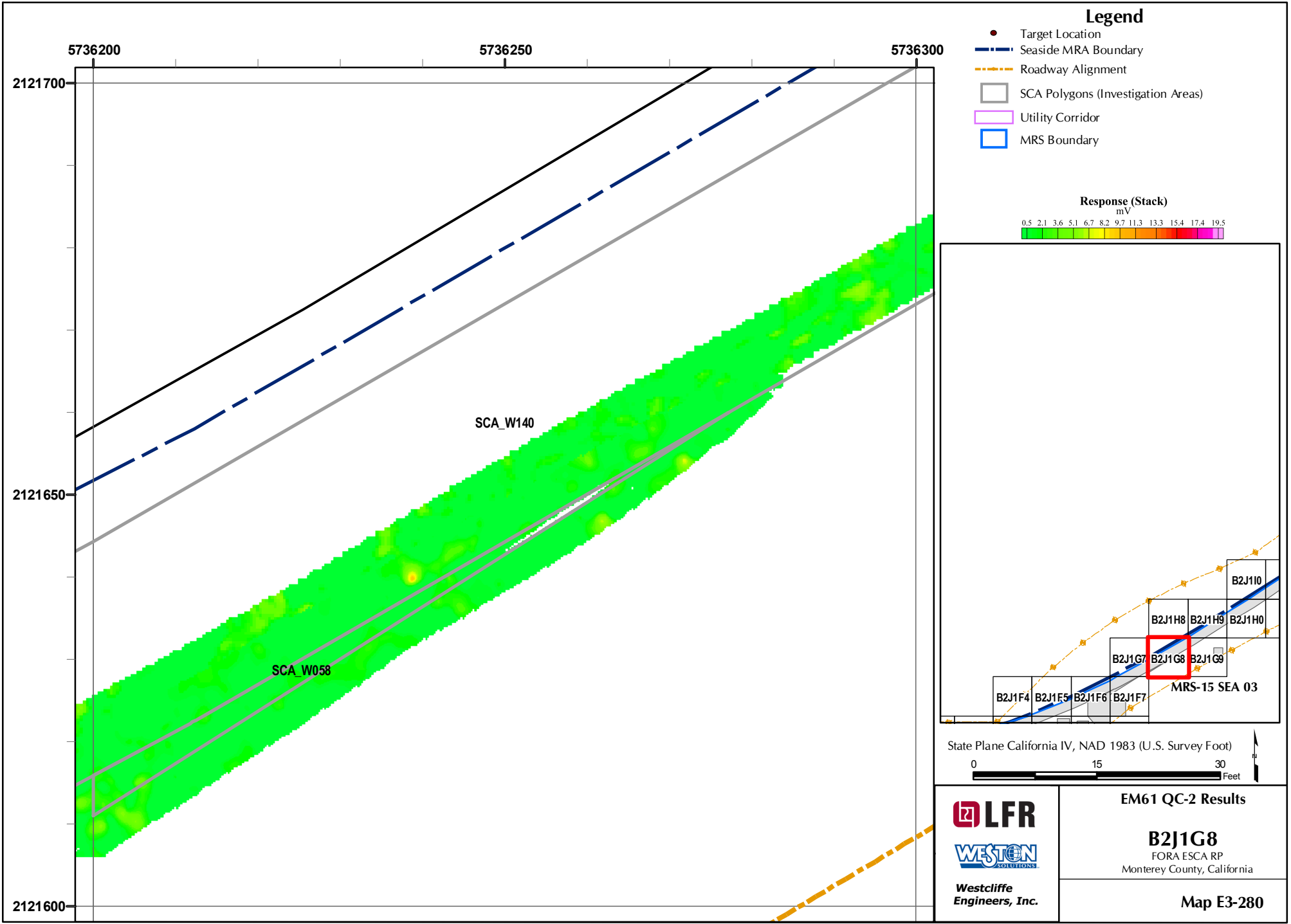


State Plane California IV, NAD 1983 (U.S. Survey Foot)



LFR
WESTON
SOLUTIONS
Westcliffe Engineers, Inc.

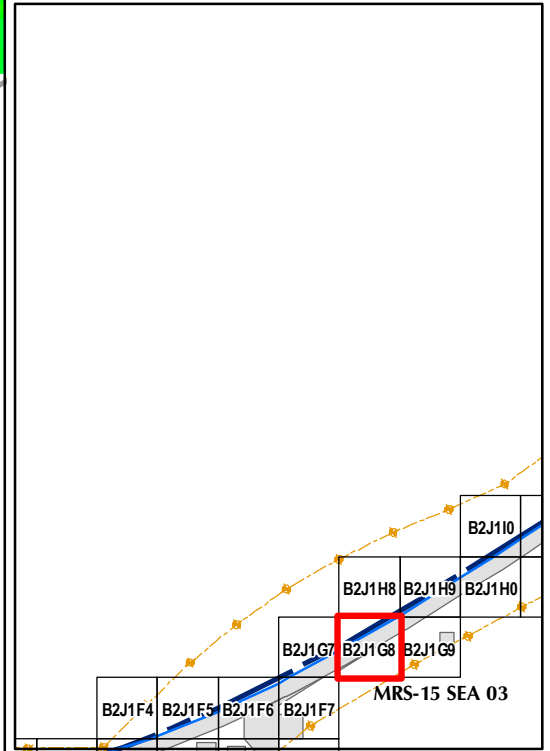
EM61 QC-2 Results
B2J1G7
FORA ESCA RP
Monterey County, California
Map E3-279




Legend

- Target Location
- Seaside MRA Boundary
- Roadway Alignment
- SCA Polygons (Investigation Areas)
- Utility Corridor
- MRS Boundary

Response (Stack)
mV

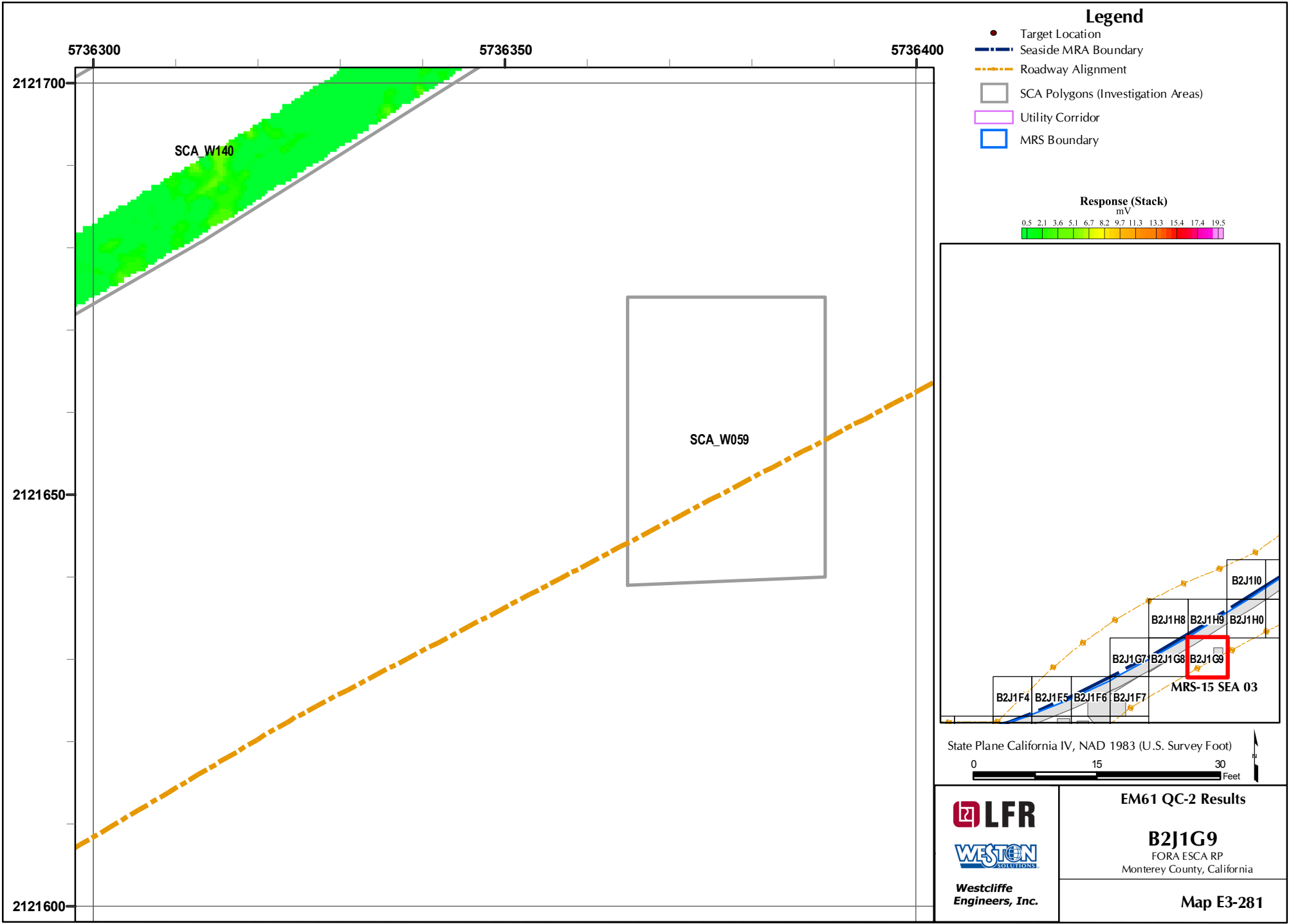


State Plane California IV, NAD 1983 (U.S. Survey Foot)



LFR
WESTON SOLUTIONS
Westcliffe
Engineers, Inc.

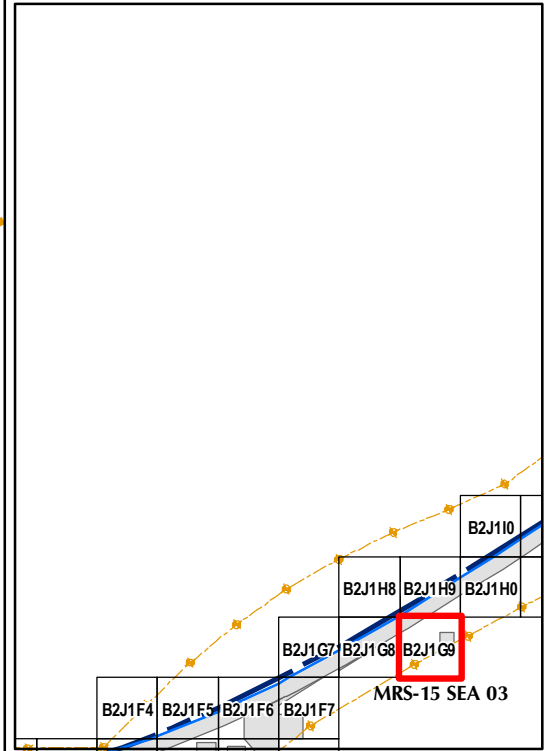
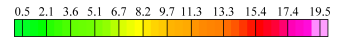
EM61 QC-2 Results
B2J1G8
FORA ESCA RP
Monterey County, California
Map E3-280




Legend

- Target Location
- Seaside MRA Boundary
- - - Roadway Alignment
- SCA Polygons (Investigation Areas)
- Utility Corridor
- MRS Boundary

Response (Stack)
mV

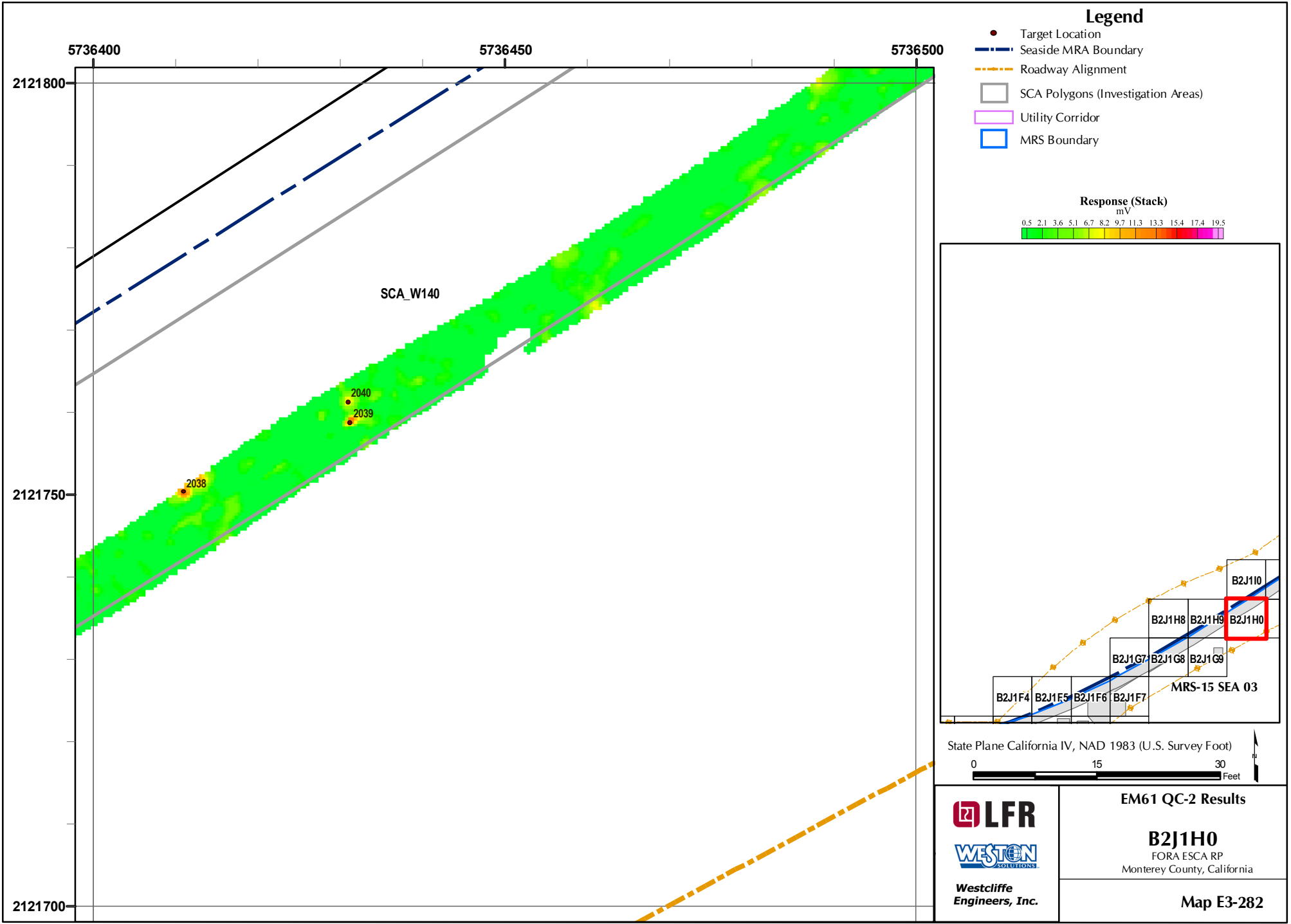


State Plane California IV, NAD 1983 (U.S. Survey Foot)



LFR
WESTON SOLUTIONS
Westcliffe
Engineers, Inc.


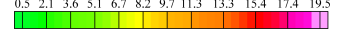
EM61 QC-2 Results
B2J1G9
FORA ESCA RP
Monterey County, California
Map E3-281




Legend

- Target Location
- Seaside MRA Boundary
- - - Roadway Alignment
- SCA Polygons (Investigation Areas)
- Utility Corridor
- MRS Boundary

Response (Stack)
mV




State Plane California IV, NAD 1983 (U.S. Survey Foot)



LFR
WESTON
SOLUTIONS
Westcliffe
Engineers, Inc.

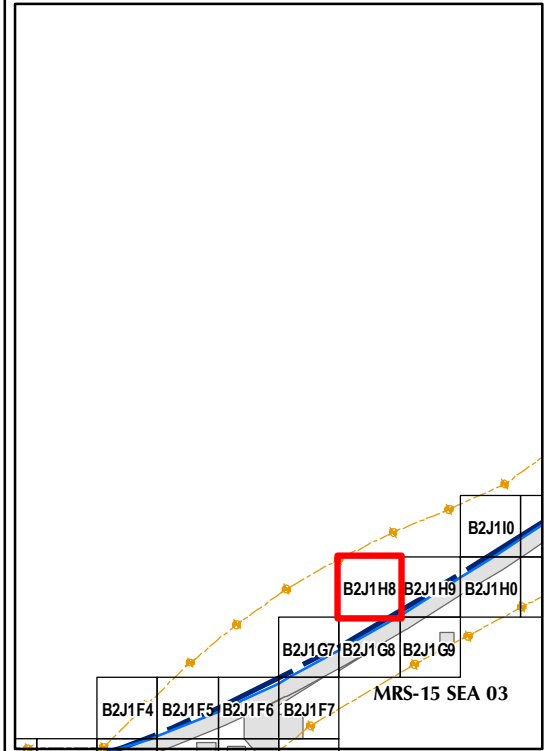
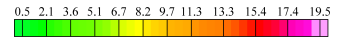
EM61 QC-2 Results
B2J1H0
FORA ESCA RP
Monterey County, California
Map E3-282




Legend

- Target Location
- Seaside MRA Boundary
- - - Roadway Alignment
- SCA Polygons (Investigation Areas)
- Utility Corridor
- MRS Boundary

Response (Stack)
mV

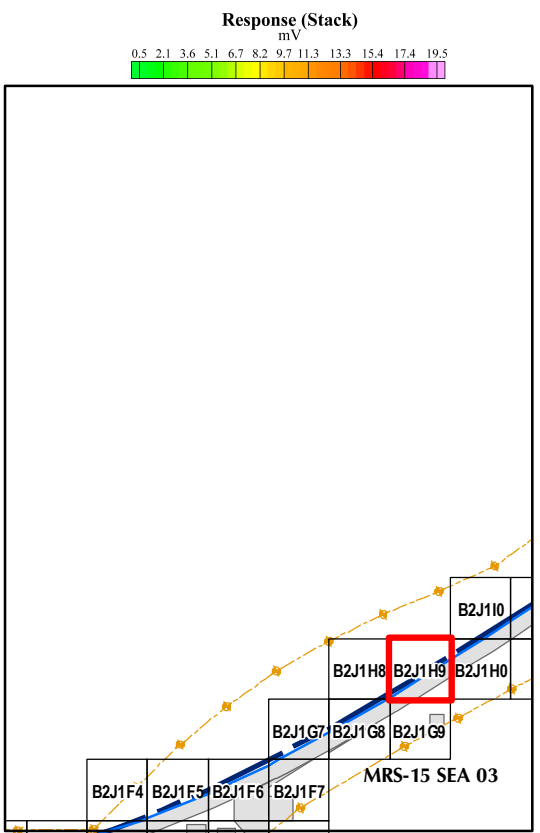



State Plane California IV, NAD 1983 (U.S. Survey Foot)



LFR
WESTON SOLUTIONS
Westcliffe Engineers, Inc.

EM61 QC-2 Results
B2J1H8
FORA ESCA RP
Monterey County, California
Map E3-283



State Plane California IV, NAD 1983 (U.S. Survey Foot)

0 15 30 Feet

LFR


WESTON
SOLUTIONS

Westcliffe
Engineers, Inc.

EM61 QC-2 Results

B2J1H9
FORA ESCA RP
Monterey County, California

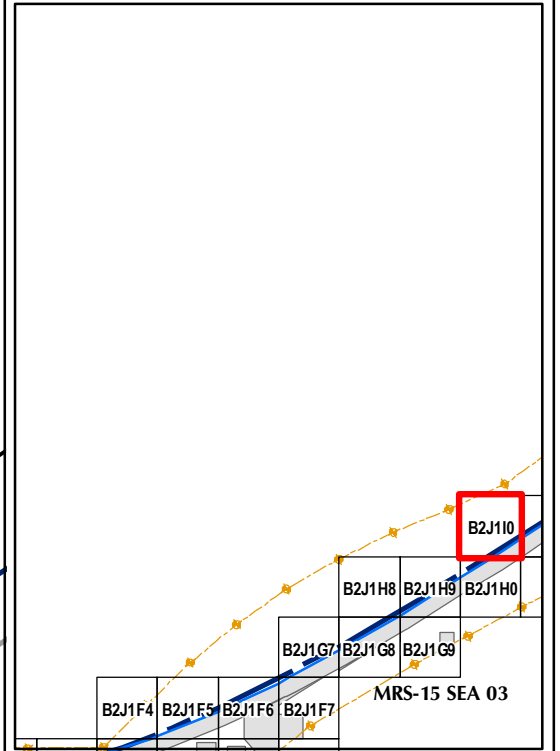
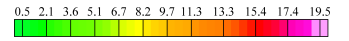
Map E3-284




Legend

- Target Location
- Seaside MRA Boundary
- - - Roadway Alignment
- SCA Polygons (Investigation Areas)
- Utility Corridor
- MRS Boundary

Response (Stack)
mV



State Plane California IV, NAD 1983 (U.S. Survey Foot)



LFR
WESTON SOLUTIONS
Westcliffe
Engineers, Inc.

EM61 QC-2 Results
B2J1I0
FORA ESCA RP
Monterey County, California
Map E3-285