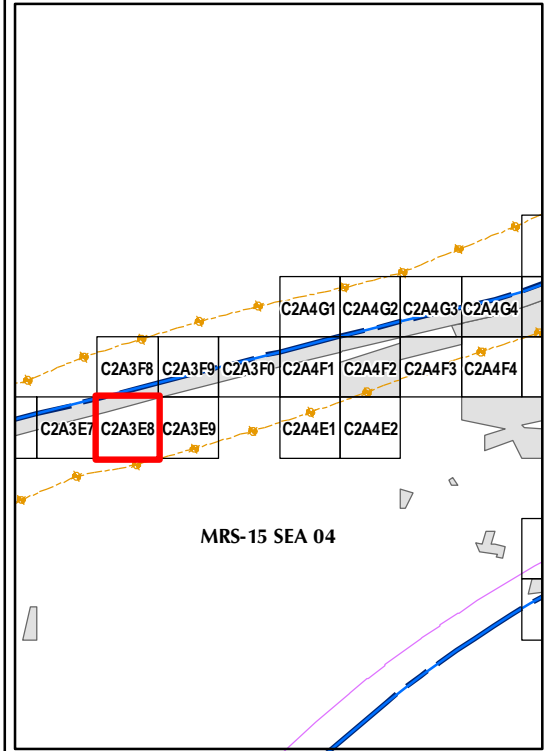
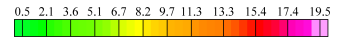



Legend

- Target Location
- Seaside MRA Boundary
- Roadway Alignment
- SCA Polygons (Investigation Areas)
- Utility Corridor
- MRS Boundary

Response (Stack)
mV



State Plane California IV, NAD 1983 (U.S. Survey Foot)

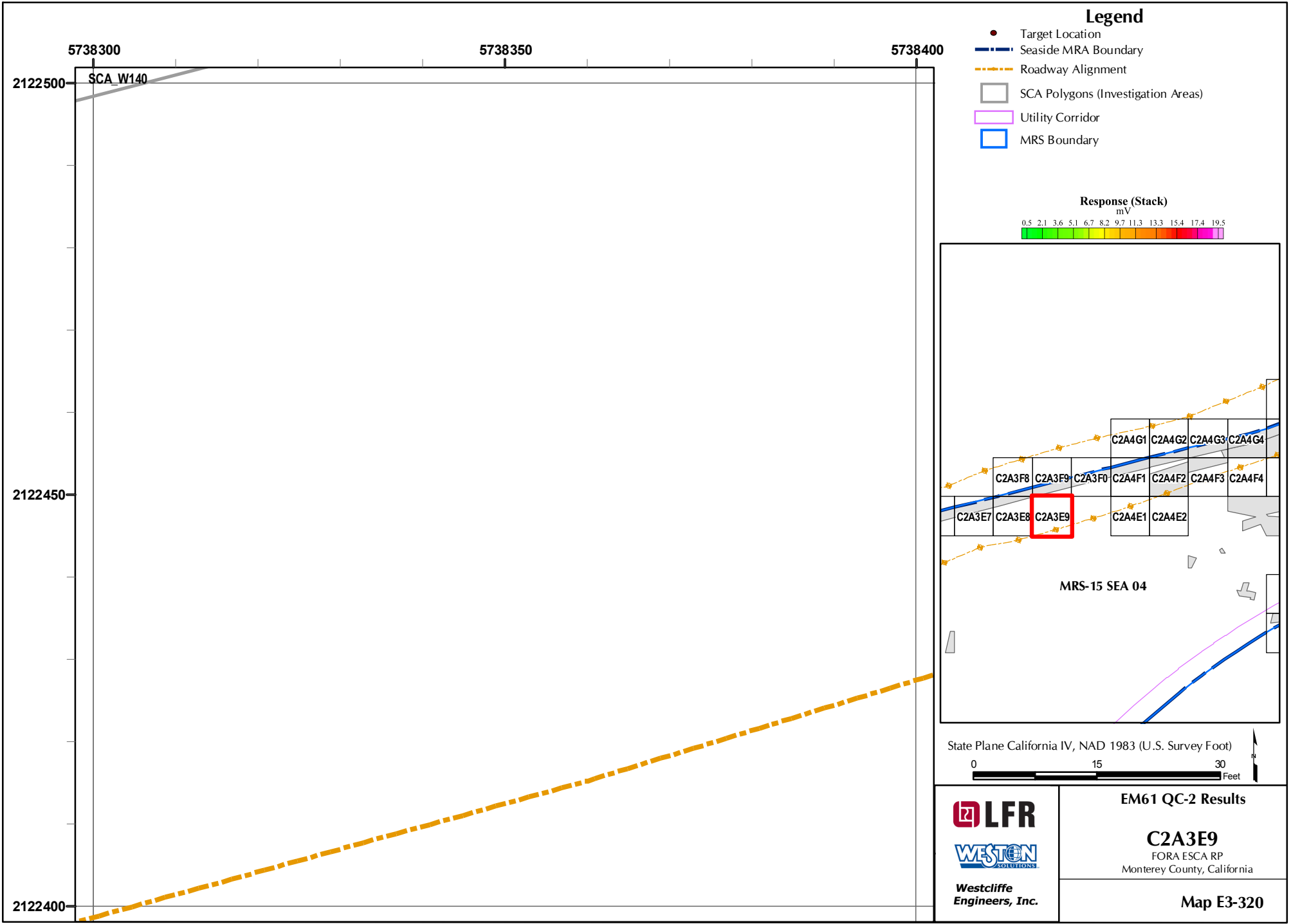


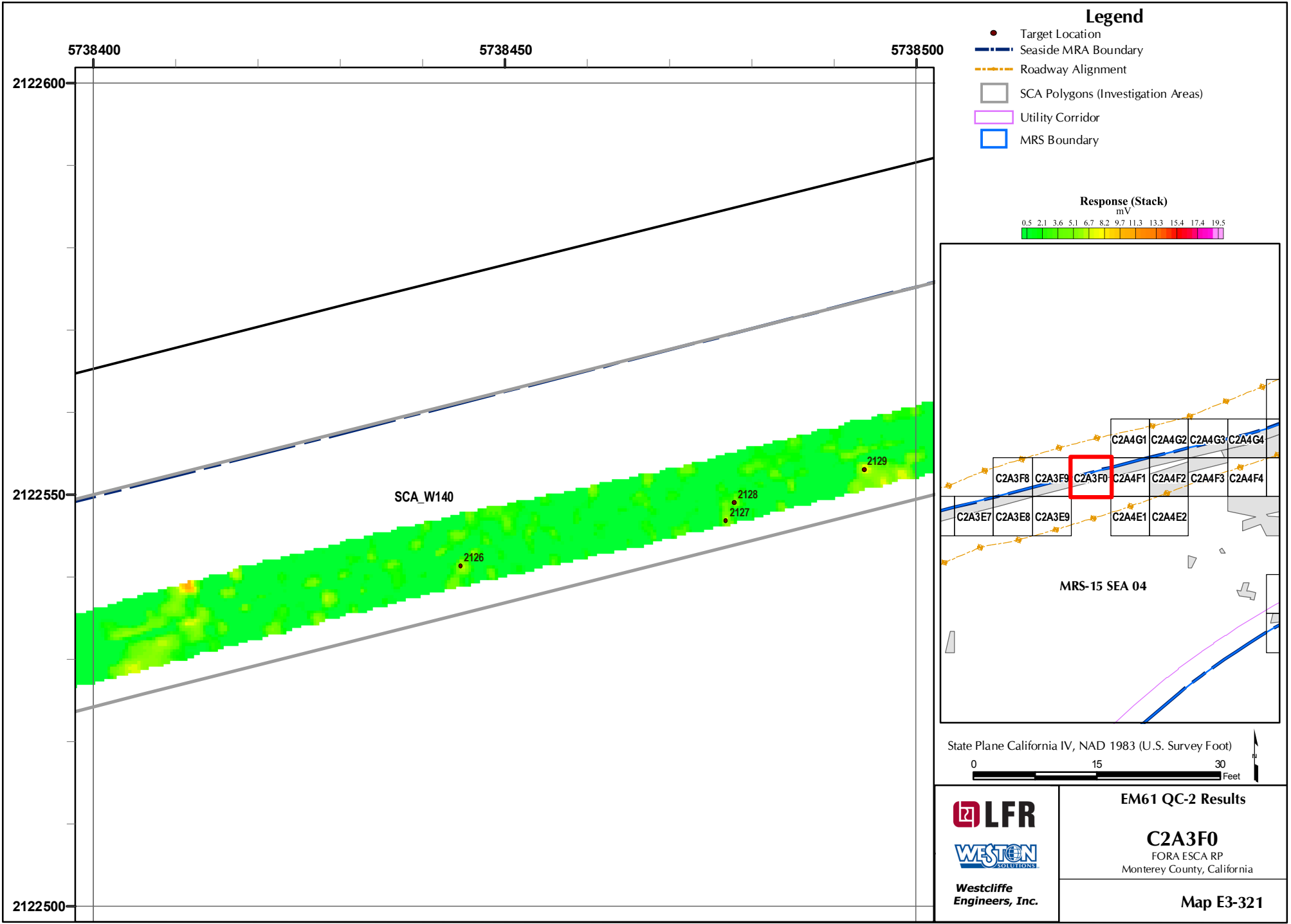
LFR
WESTON
SOLUTIONS
Westcliffe
Engineers, Inc.

EM61 QC-2 Results

C2A3E8
FORA ESCA RP
Monterey County, California

Map E3-319

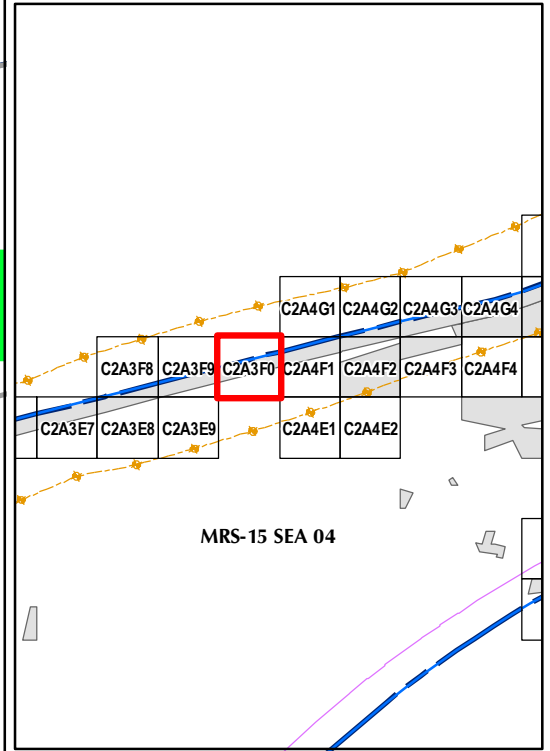
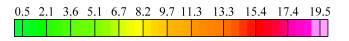





Legend

- Target Location
- Seaside MRA Boundary
- Roadway Alignment
- SCA Polygons (Investigation Areas)
- Utility Corridor
- MRS Boundary

Response (Stack)
mV



State Plane California IV, NAD 1983 (U.S. Survey Foot)

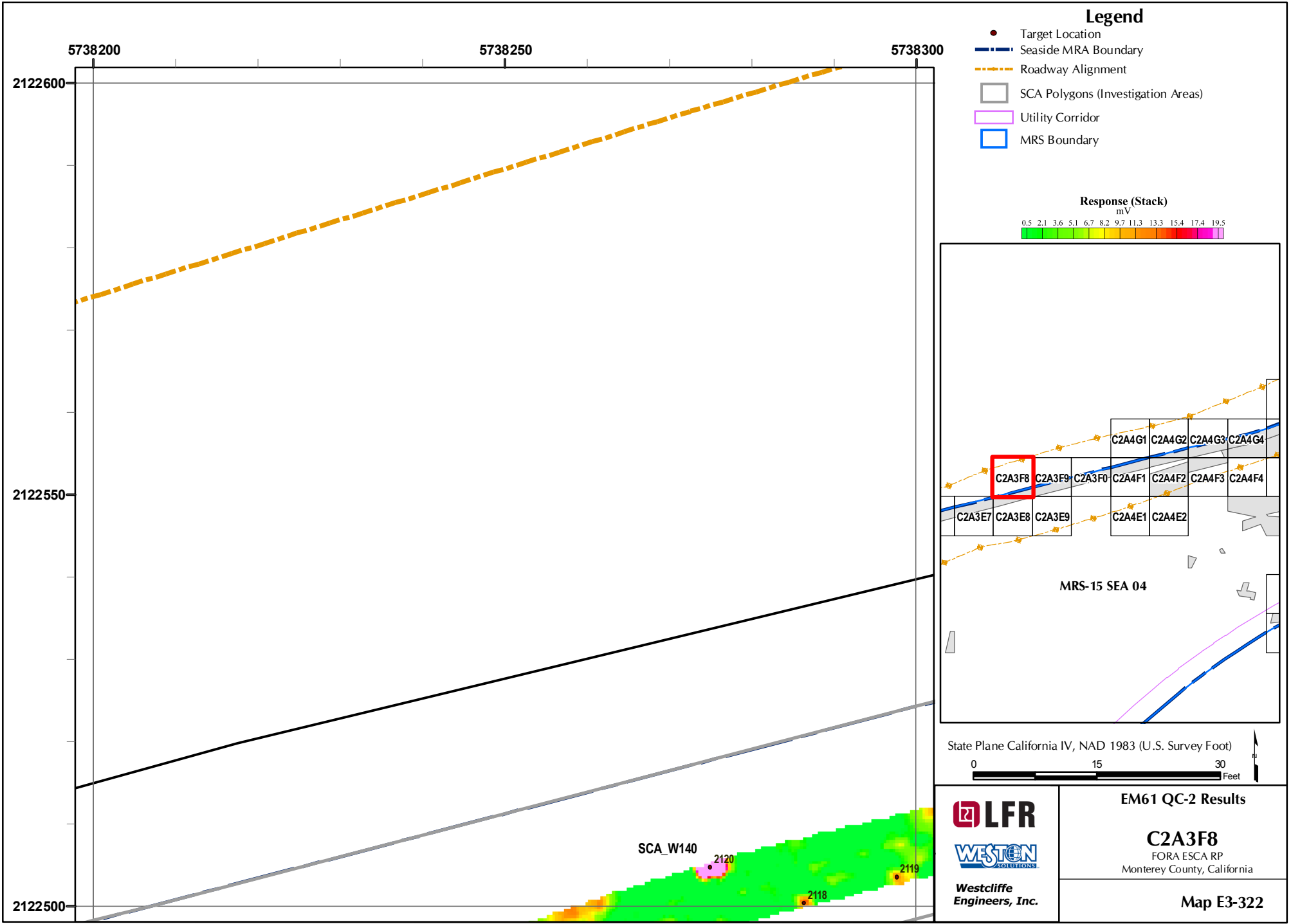


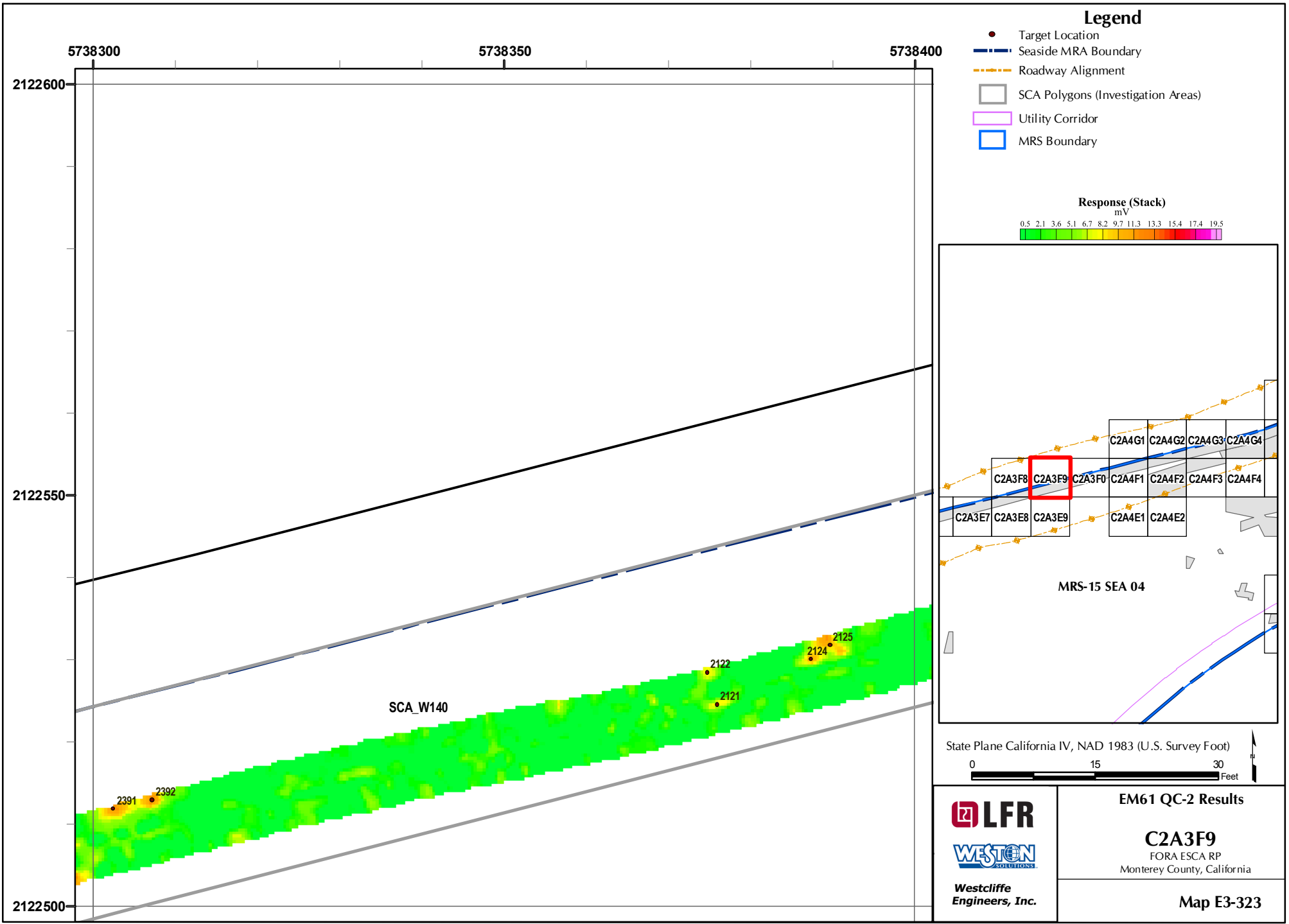
LFR
WESTON
SOLUTIONS
Westcliffe
Engineers, Inc.

EM61 QC-2 Results

C2A3F0
FORA ESCA RP
Monterey County, California

Map E3-321

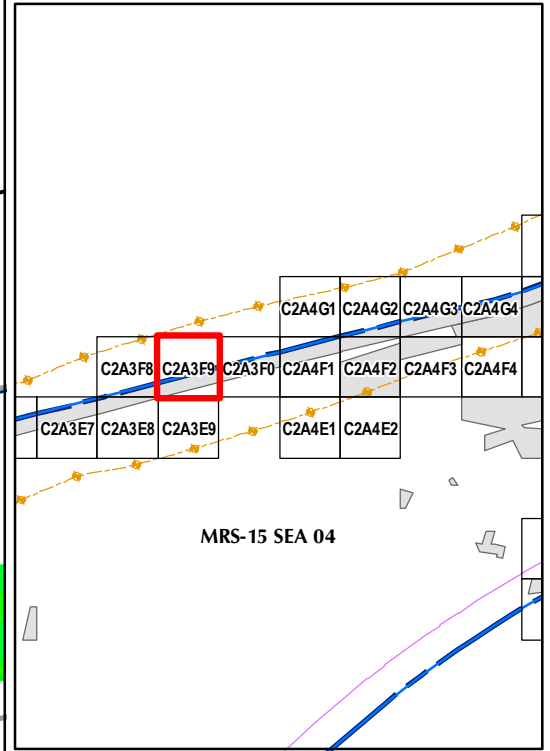





Legend

- Target Location
- Seaside MRA Boundary
- Roadway Alignment
- SCA Polygons (Investigation Areas)
- Utility Corridor
- MRS Boundary

Response (Stack)
mV

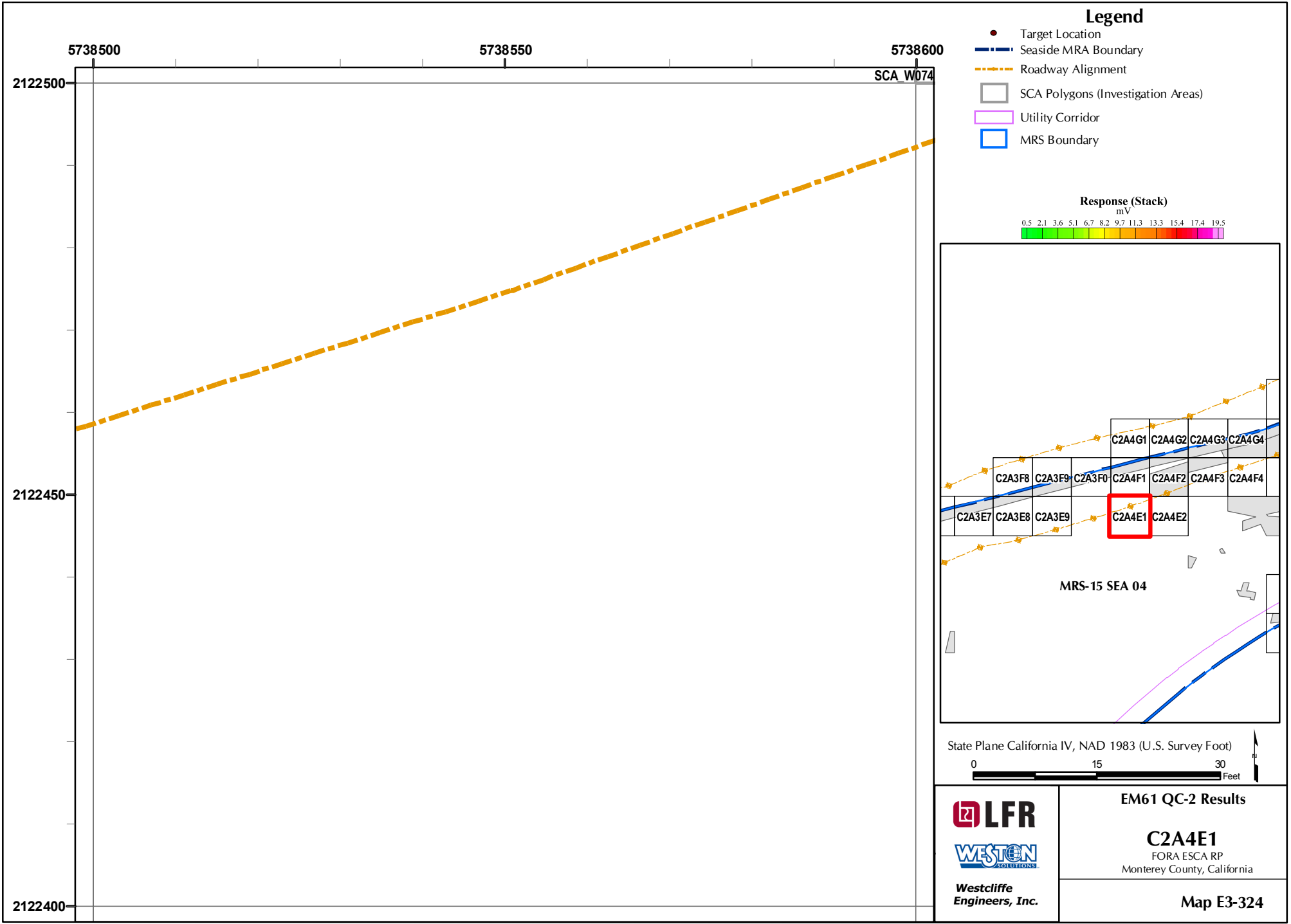


State Plane California IV, NAD 1983 (U.S. Survey Foot)



LFR
WESTON SOLUTIONS
Westcliffe
Engineers, Inc.

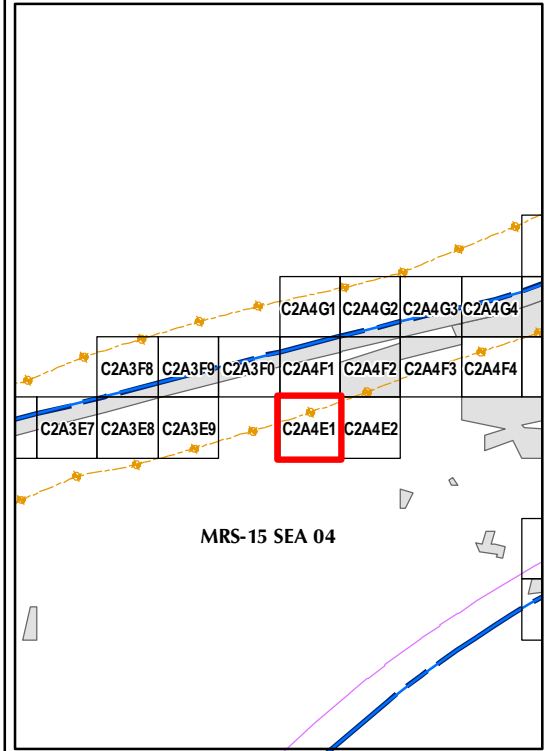
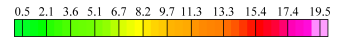
EM61 QC-2 Results
C2A3F9
FORA ESCA RP
Monterey County, California
Map E3-323




Legend

- Target Location
- Seaside MRA Boundary
- - - Roadway Alignment
- SCA Polygons (Investigation Areas)
- Utility Corridor
- MRS Boundary

Response (Stack)
mV

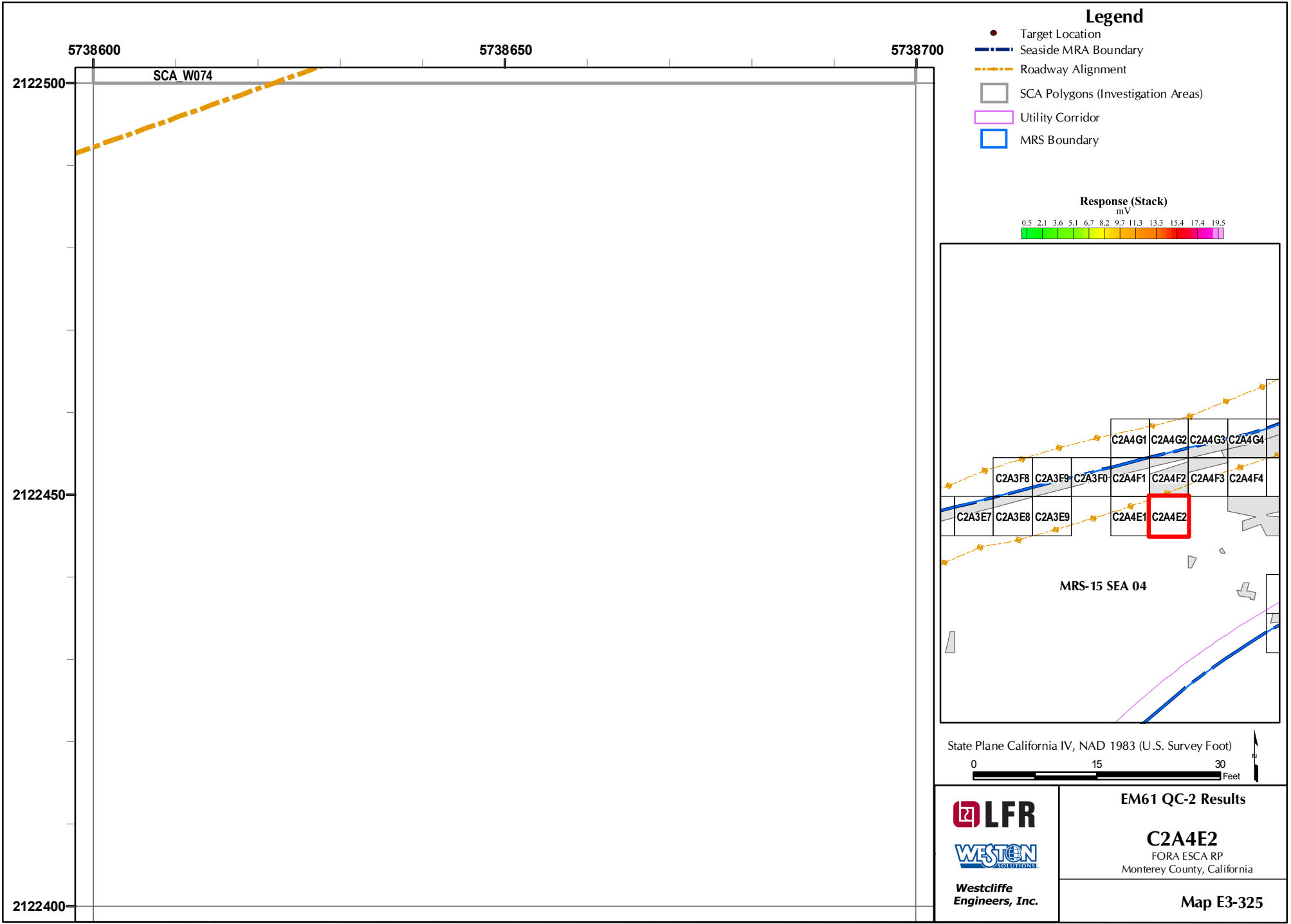


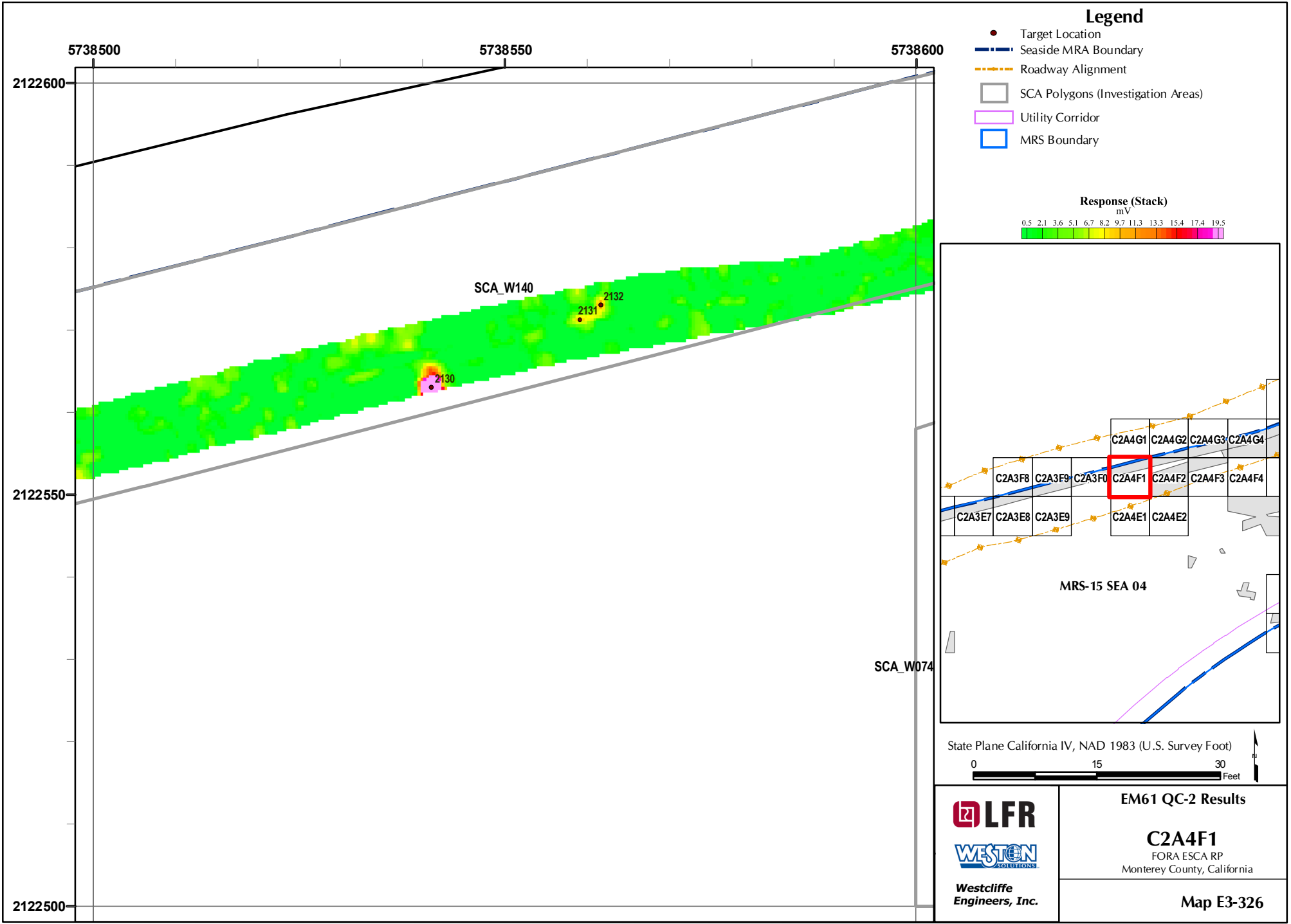
State Plane California IV, NAD 1983 (U.S. Survey Foot)

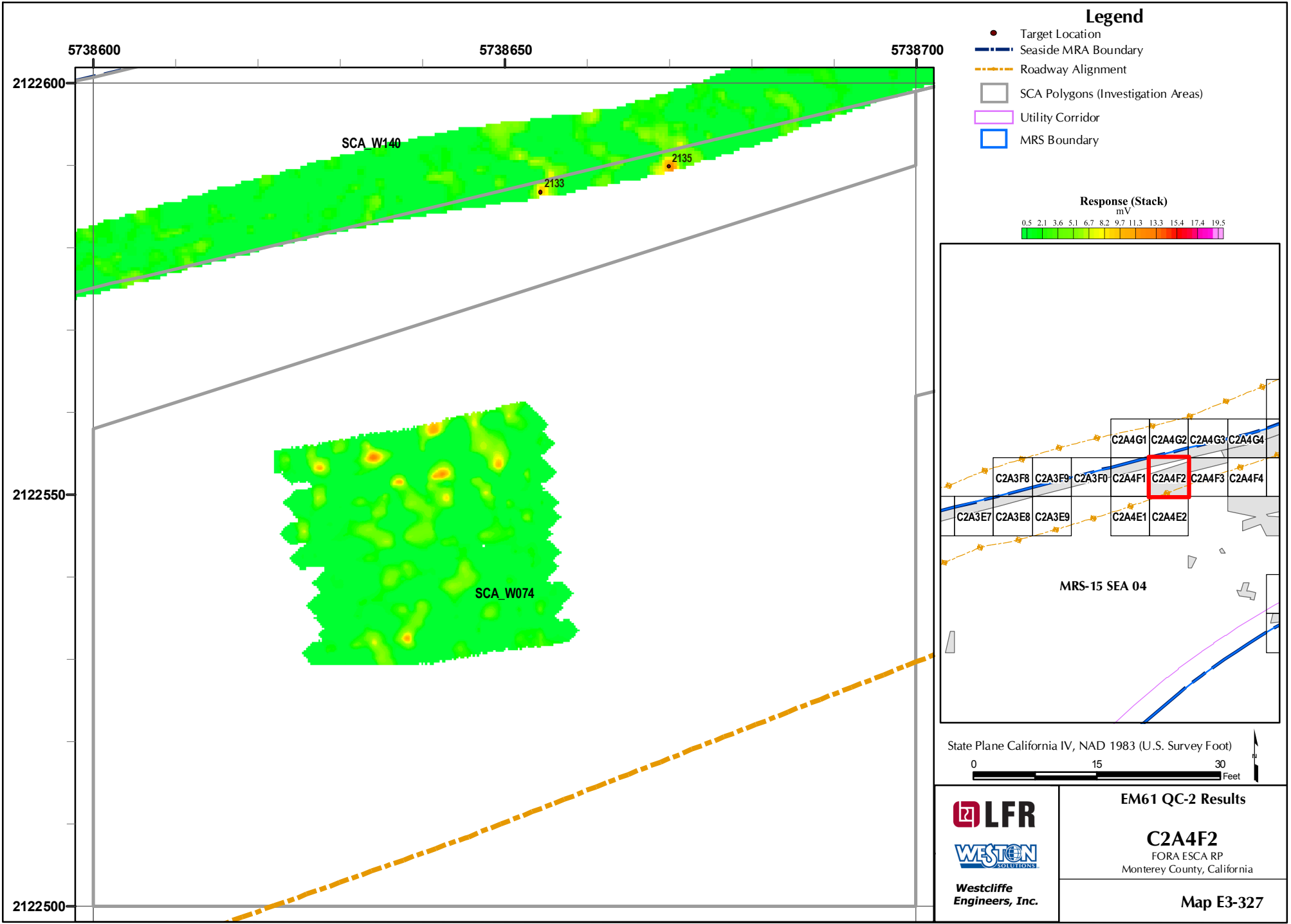



LFR
WESTON
SOLUTIONS
Westcliffe
Engineers, Inc.

EM61 QC-2 Results
C2A4E1
FORA ESCA RP
Monterey County, California
Map E3-324





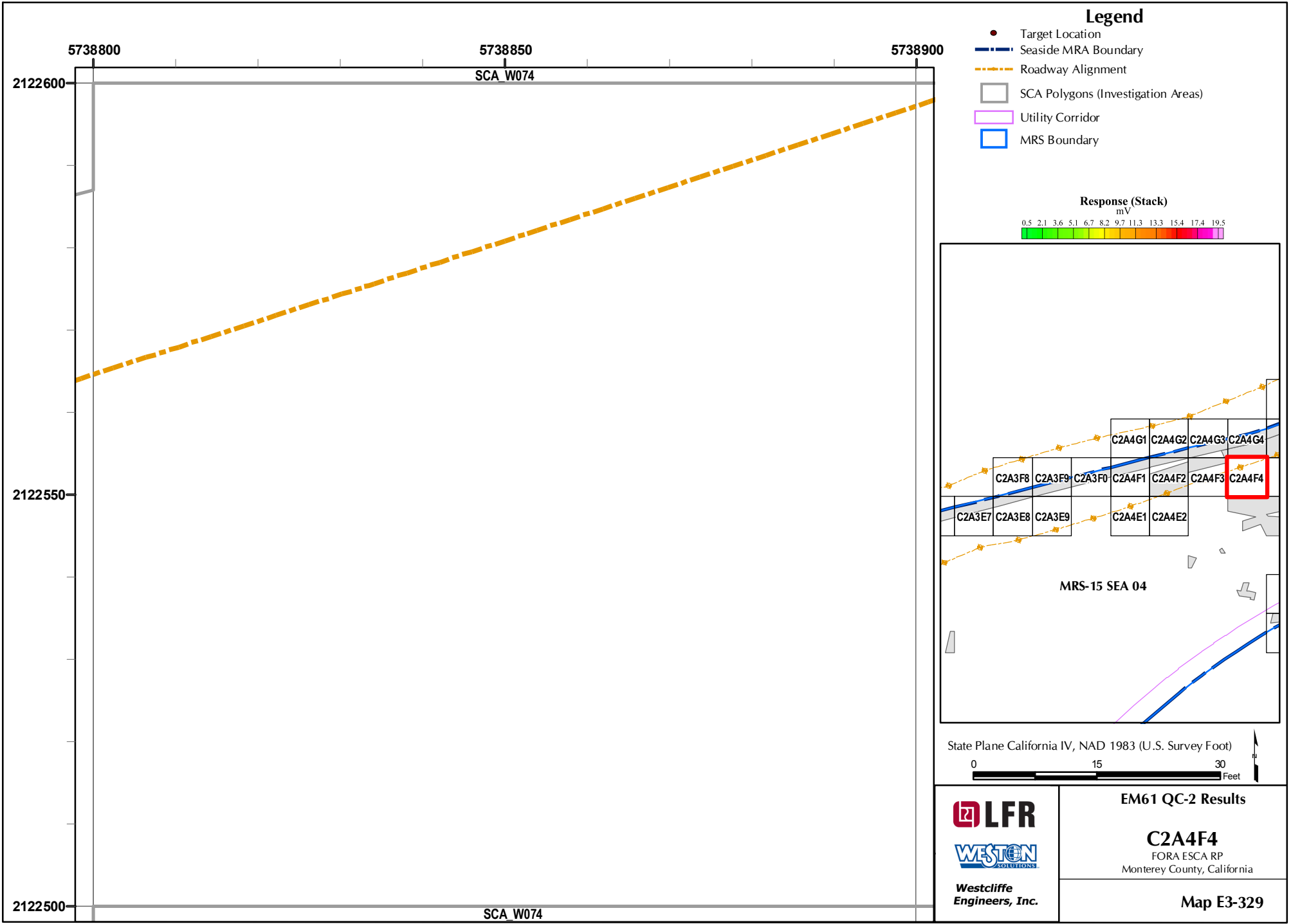




EM61 QC-2 Results

C2A4F3
FORA ESCA RP
Monterey County, California

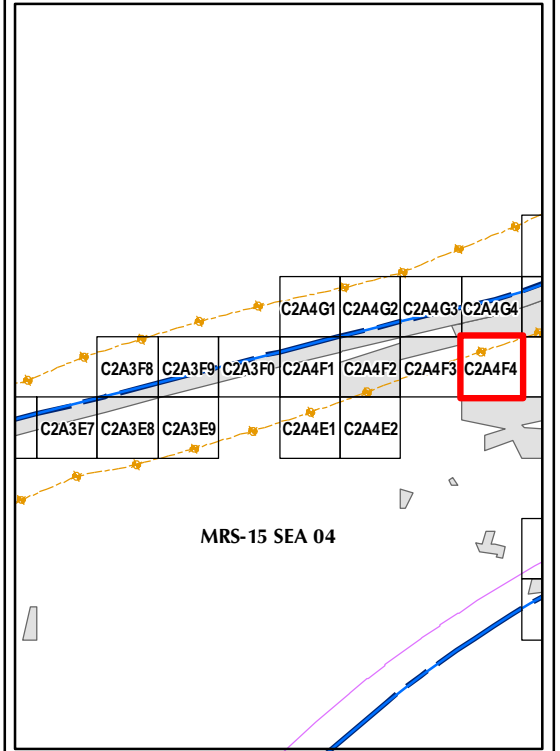
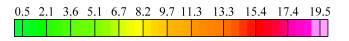
Map E3-328




Legend

- Target Location
- Seaside MRA Boundary
- - - Roadway Alignment
- SCA Polygons (Investigation Areas)
- Utility Corridor
- MRS Boundary

Response (Stack)
mV



State Plane California IV, NAD 1983 (U.S. Survey Foot)

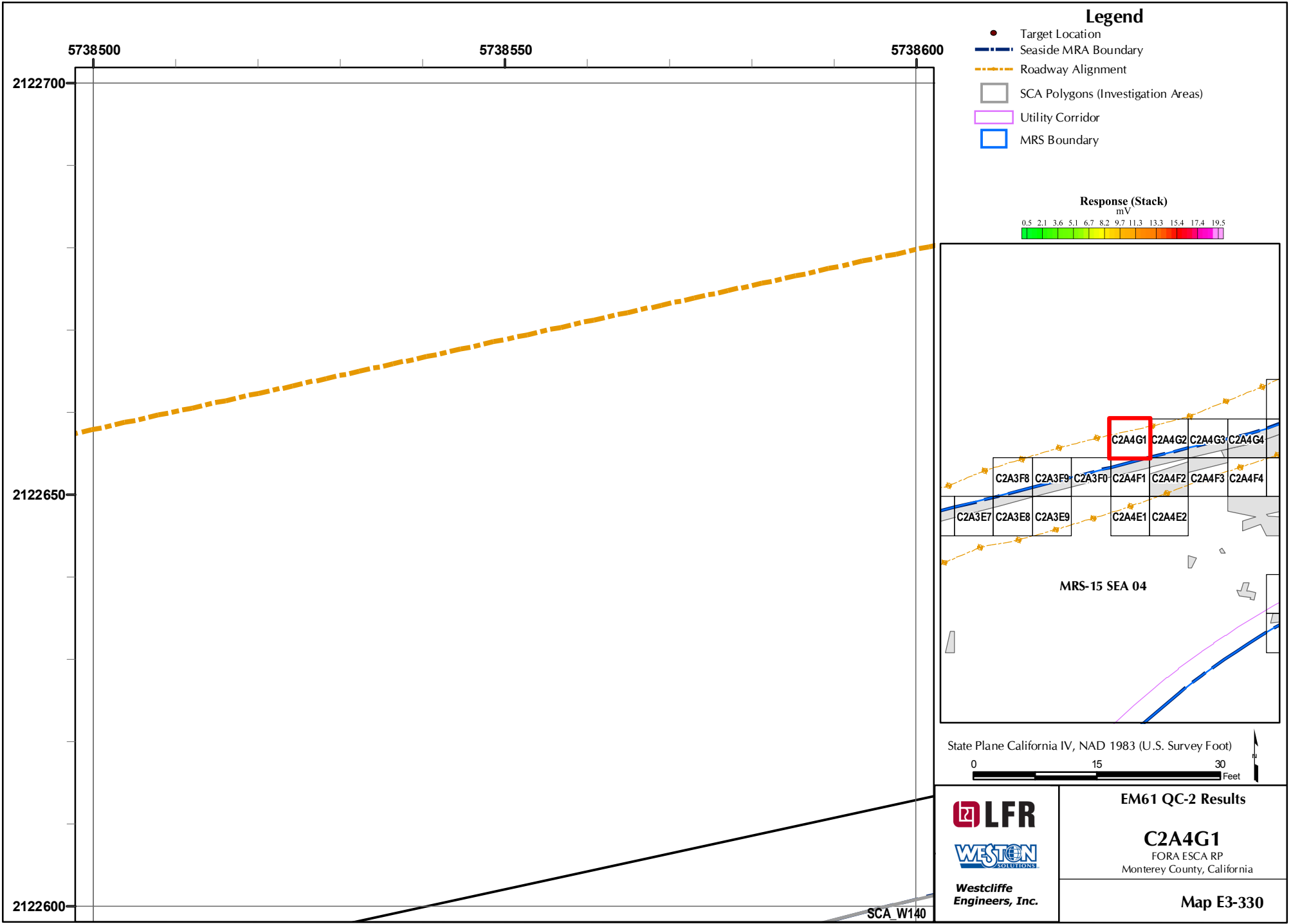


LFR
WESTON
SOLUTIONS
Westcliffe
Engineers, Inc.

EM61 QC-2 Results

C2A4F4
FORA ESCA RP
Monterey County, California

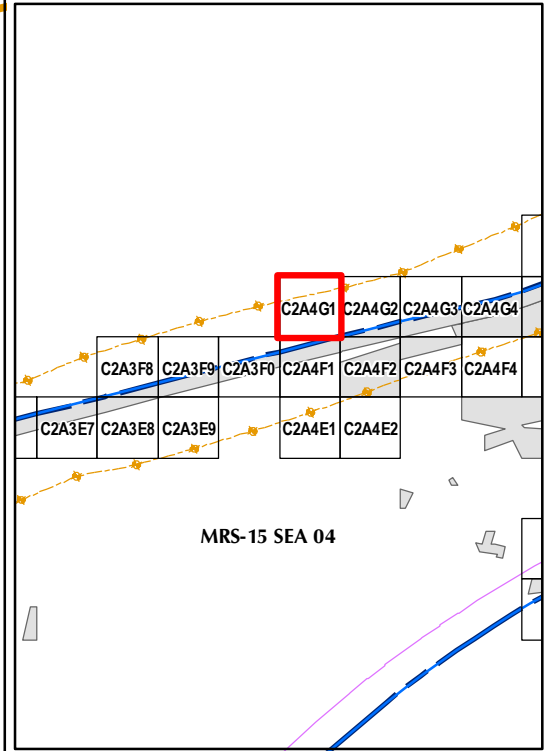
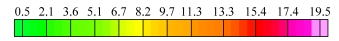
Map E3-329




Legend

- Target Location
- Seaside MRA Boundary
- Roadway Alignment
- SCA Polygons (Investigation Areas)
- Utility Corridor
- MRS Boundary

Response (Stack)
mV



State Plane California IV, NAD 1983 (U.S. Survey Foot)



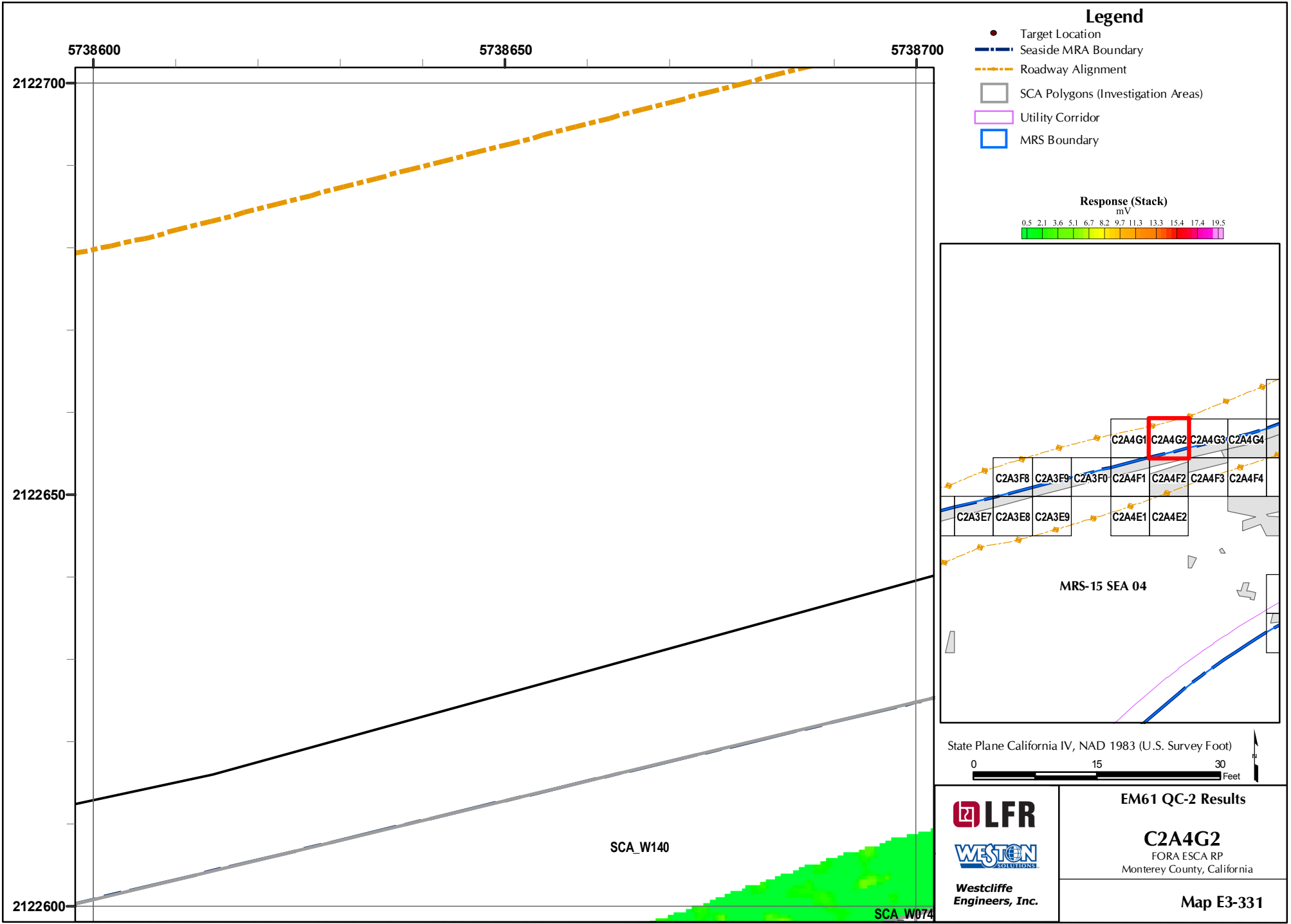
LFR
WESTON
Westcliffe Engineers, Inc.

EM61 QC-2 Results

C2A4G1

FORA ESCA RP
Monterey County, California

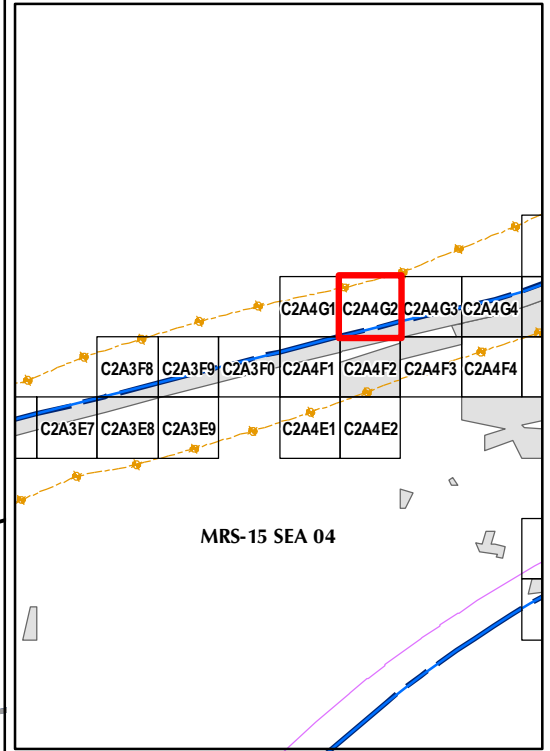
Map E3-330




Legend

- Target Location
- Seaside MRA Boundary
- - - Roadway Alignment
- SCA Polygons (Investigation Areas)
- Utility Corridor
- MRS Boundary

Response (Stack)
mV



State Plane California IV, NAD 1983 (U.S. Survey Foot)



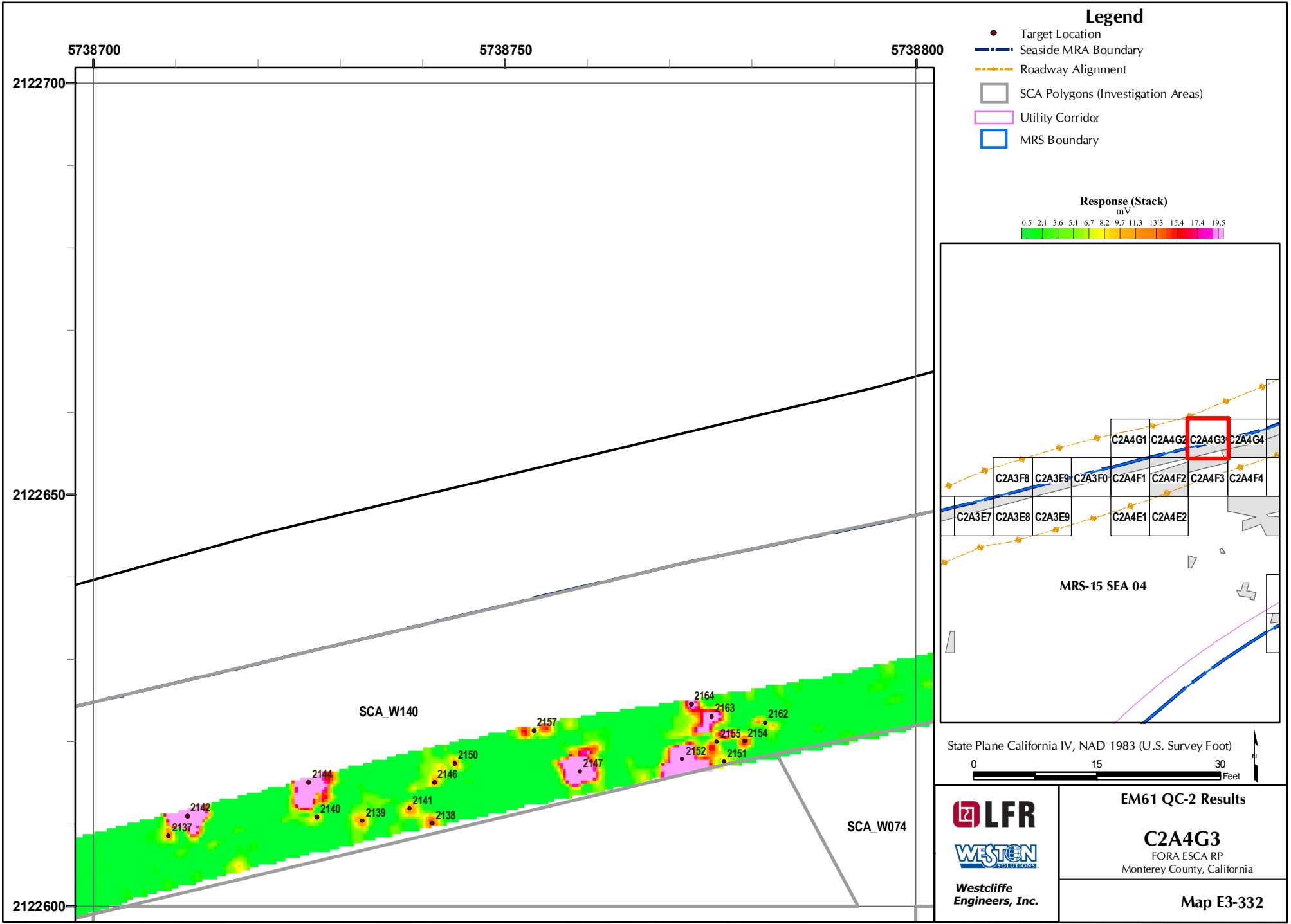
LFR
WESTON SOLUTIONS
Westcliffe Engineers, Inc.

EM61 QC-2 Results

C2A4G2

FORA ESCA RP
Monterey County, California

Map E3-331



State Plane California IV, NAD 1983 (U.S. Survey Foot)
 0 15 30 Feet

 Westcliffe Engineers, Inc.	EM61 QC-2 Results C2A4G3 FORA ESCA RP Monterey County, California
	Map E3-332

