
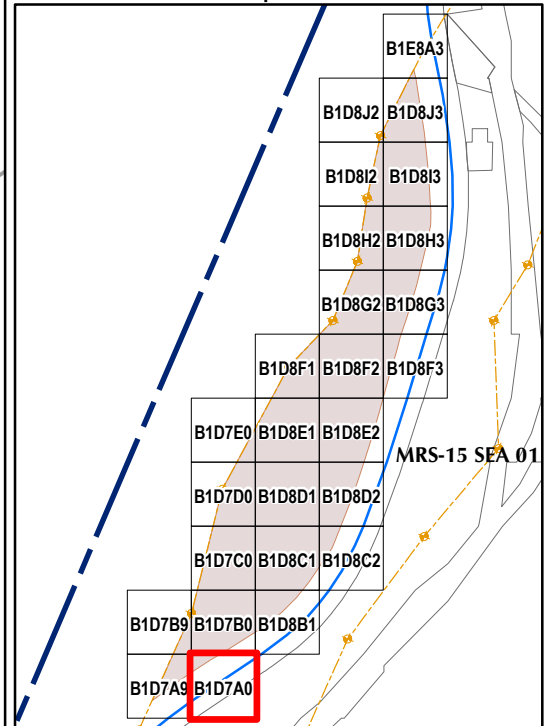


Legend

- Target Location
- Seaside MRA Boundary
- Roadway Alignment
- ▭ Hillside West of General Jim Moore Boulevard Investigation Area
- ▭ SCA Polygon Boundaries (Investigation Areas)
- ▭ Utility Corridor
- ▭ MRS Boundary



LFR

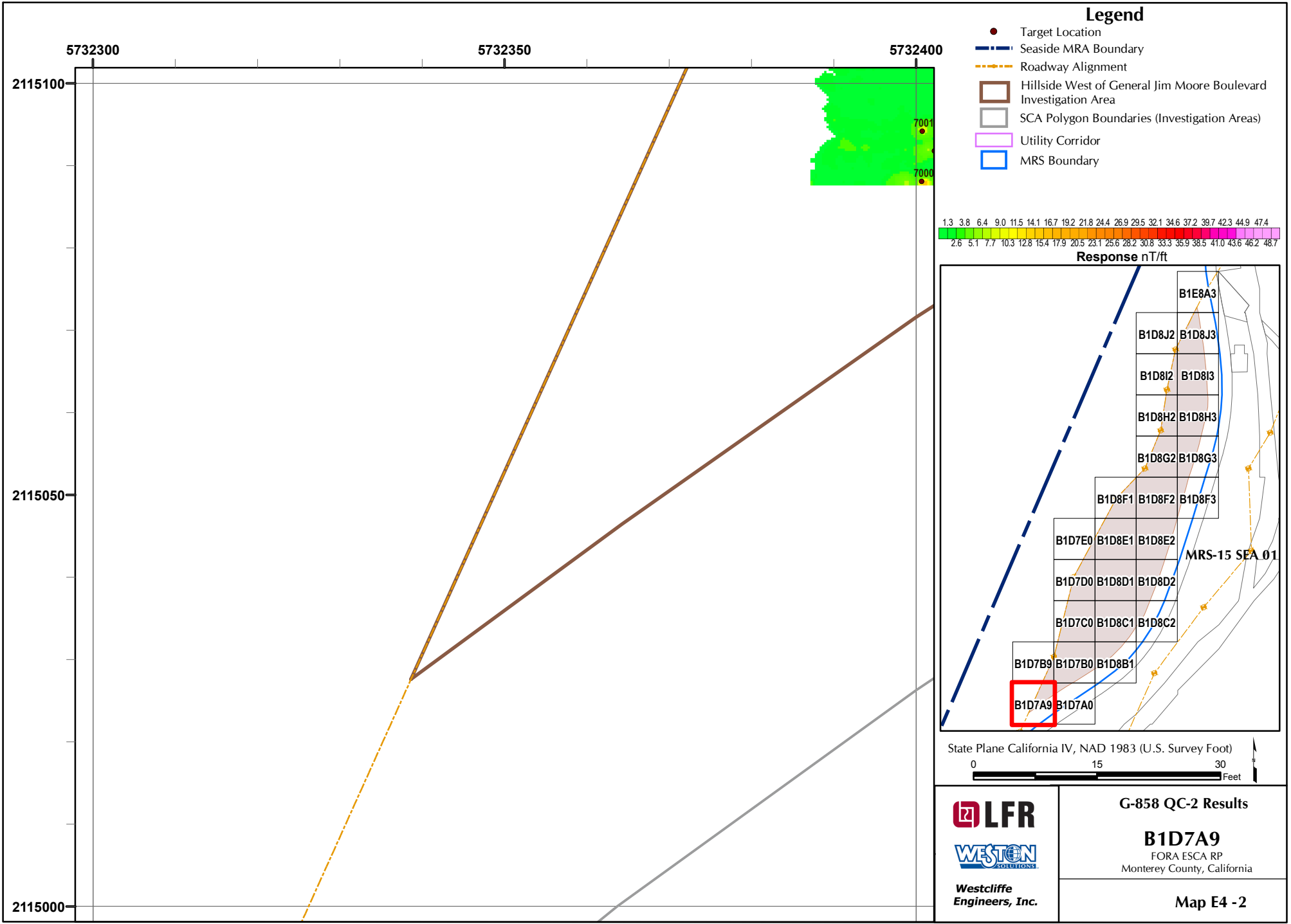
WESTON SOLUTIONS

Westcliffe Engineers, Inc.

G-858 QC-2 Results


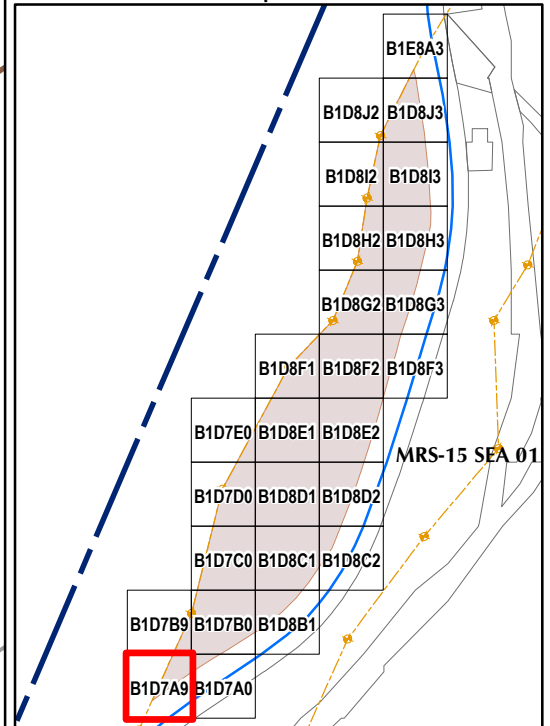
B1D7A0
FORA ESCA RP
Monterey County, California

Map E4 - 1



Legend

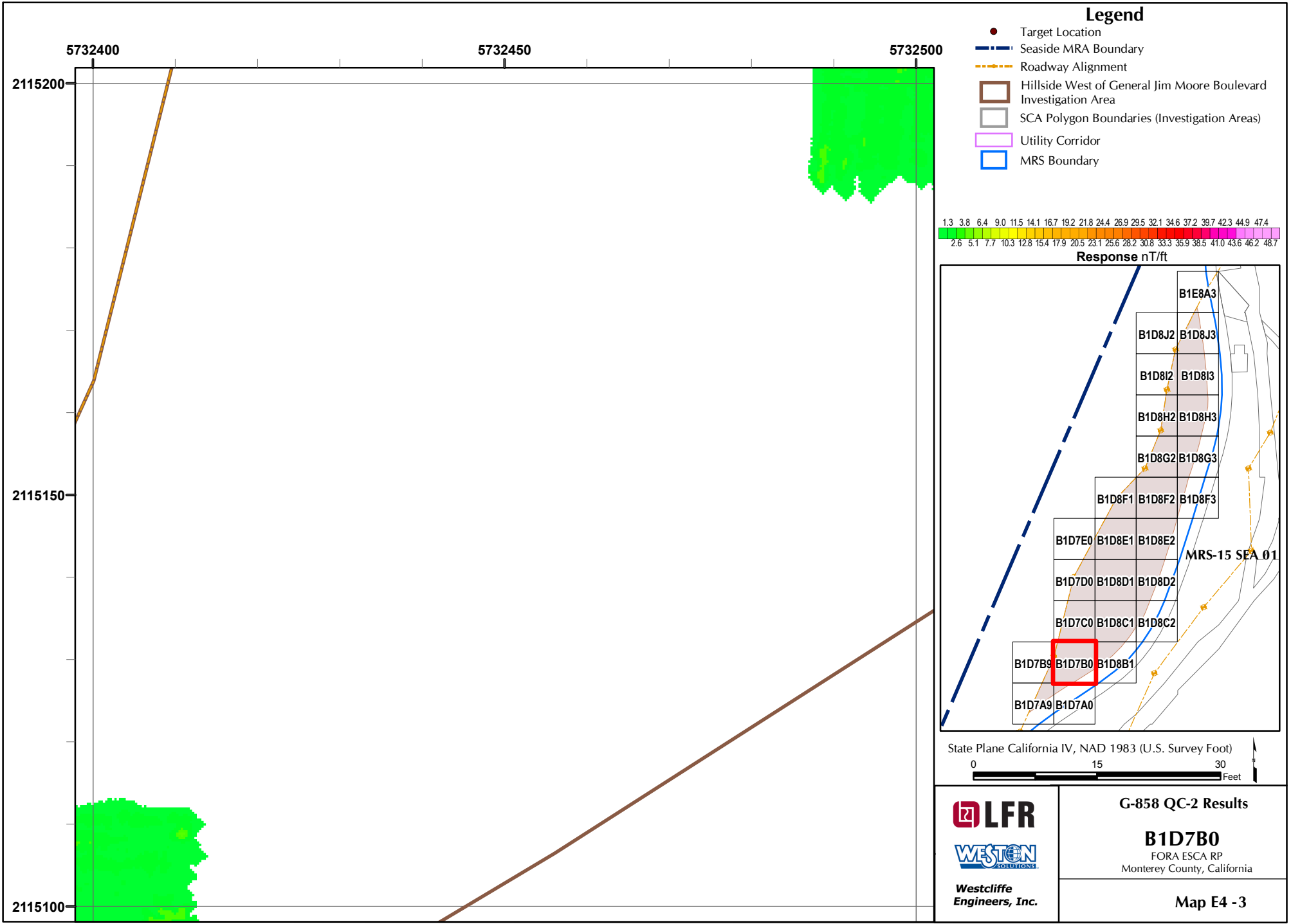
- Target Location
- Seaside MRA Boundary
- - - Roadway Alignment
- ▭ Hillside West of General Jim Moore Boulevard Investigation Area
- ▭ SCA Polygon Boundaries (Investigation Areas)
- ▭ Utility Corridor
- ▭ MRS Boundary



LFR
WESTON SOLUTIONS
 Westcliffe Engineers, Inc.


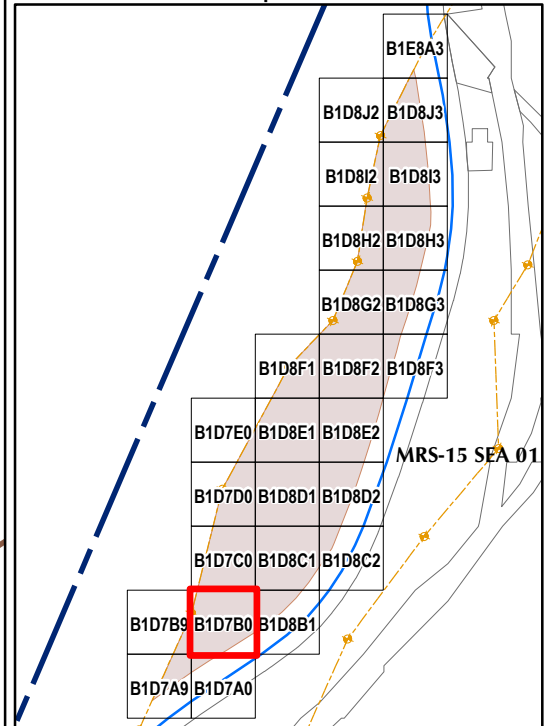
G-858 QC-2 Results
B1D7A9
 FORA ESCA RP
 Monterey County, California

Map E4 - 2



Legend

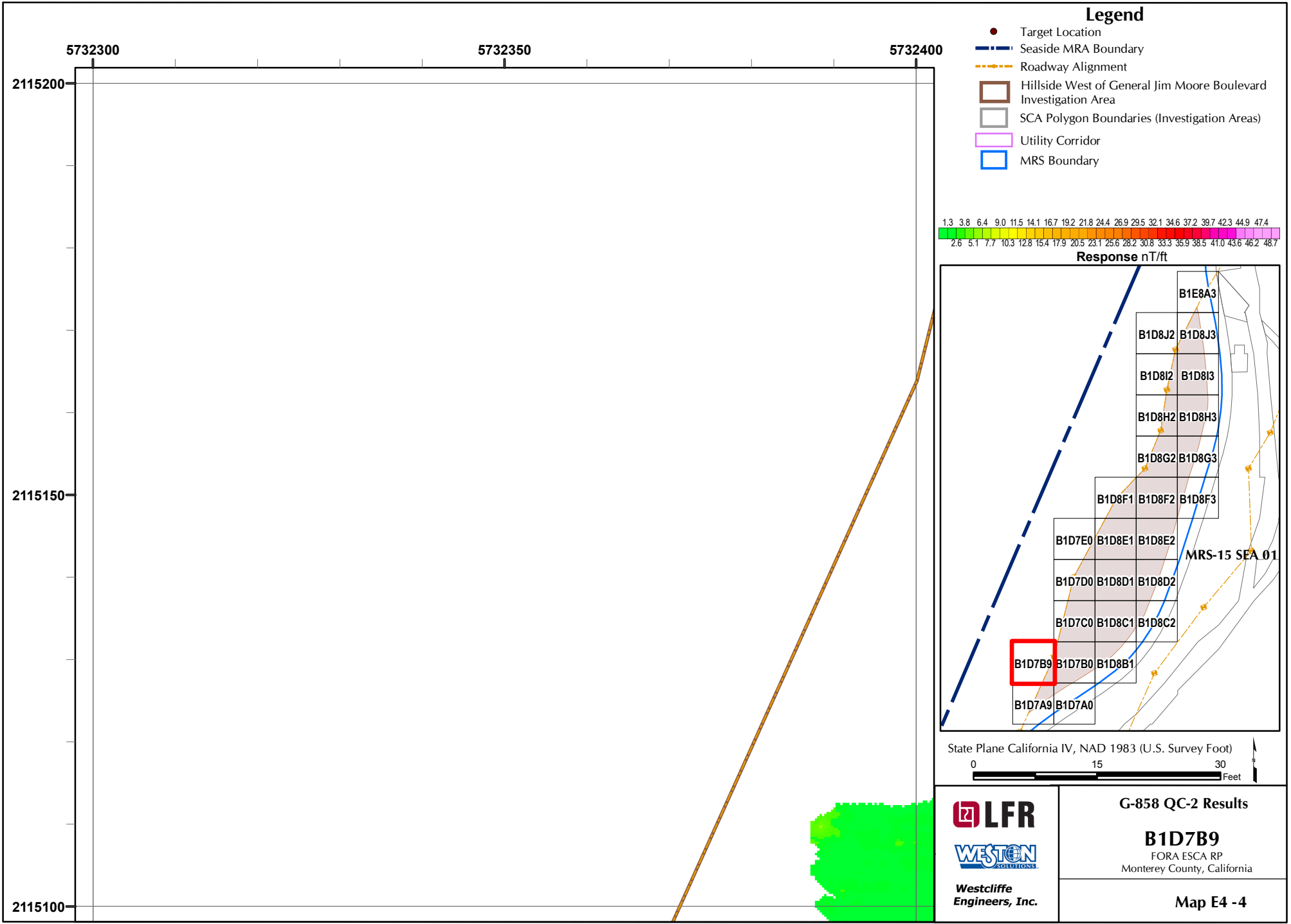
- Target Location
- - - Seaside MRA Boundary
- - - Roadway Alignment
- ▭ Hillside West of General Jim Moore Boulevard Investigation Area
- ▭ SCA Polygon Boundaries (Investigation Areas)
- ▭ Utility Corridor
- ▭ MRS Boundary

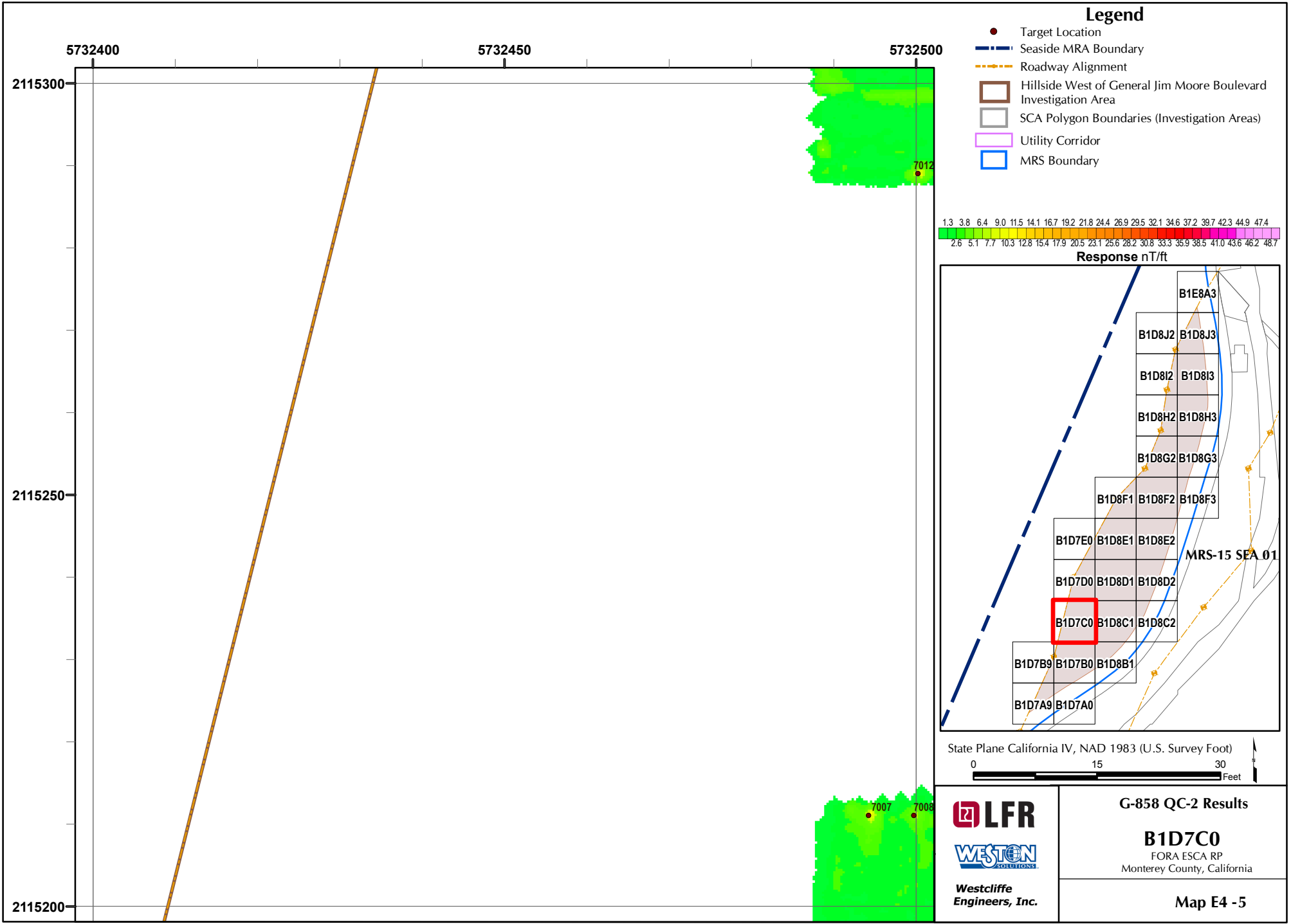


LFR
WESTON SOLUTIONS
 Westcliffe Engineers, Inc.

G-858 QC-2 Results
B1D7B0
 FORA ESCA RP
 Monterey County, California


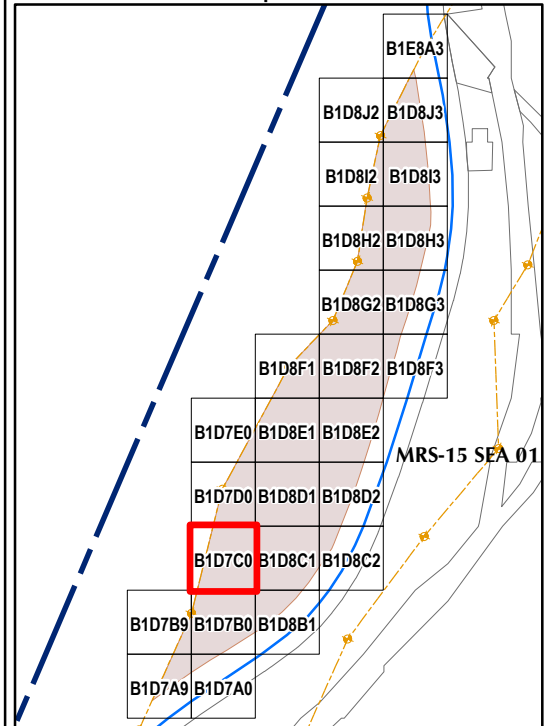
Map E4 - 3





Legend

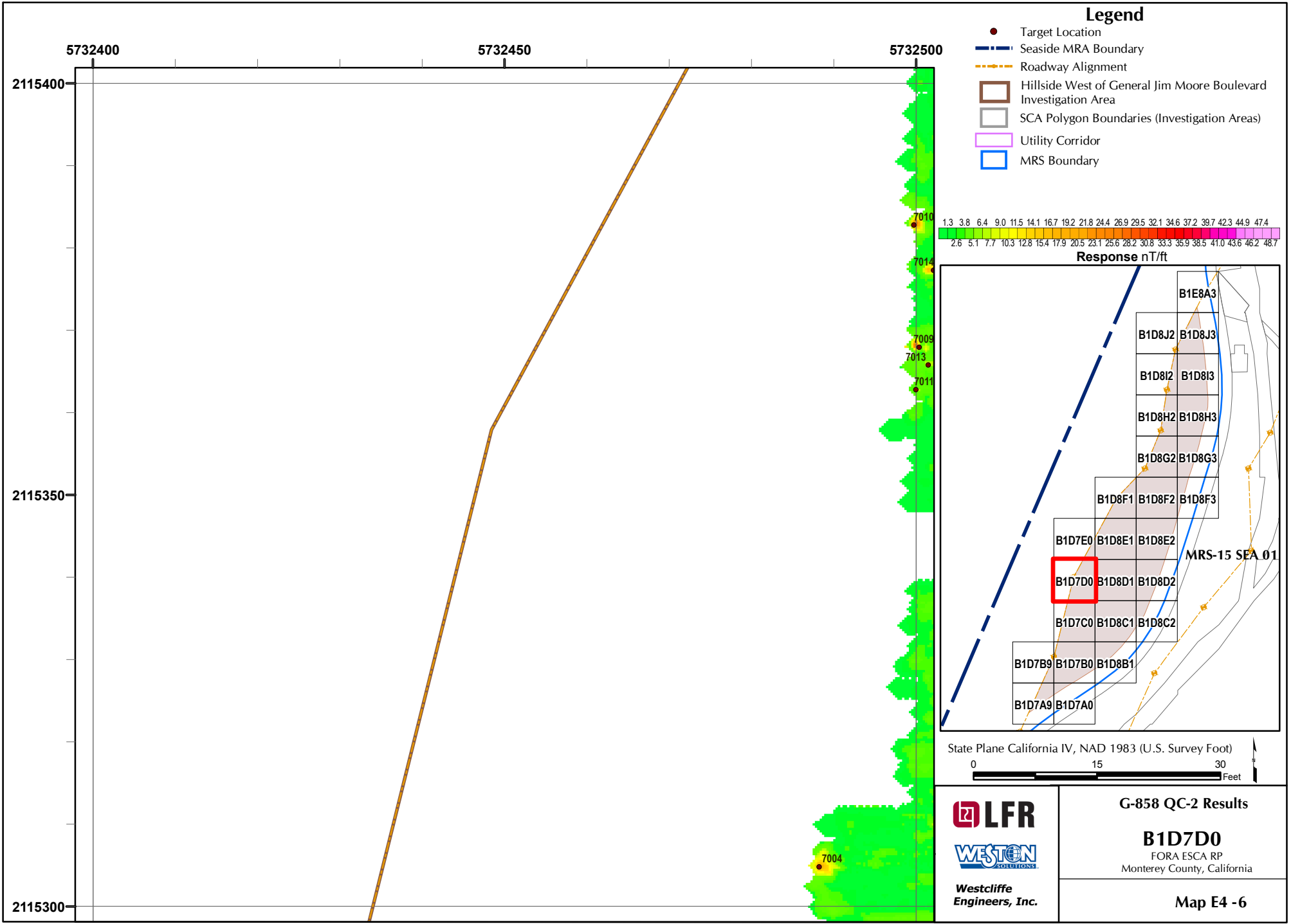
- Target Location
- Seaside MRA Boundary
- Roadway Alignment
- ▭ Hillside West of General Jim Moore Boulevard Investigation Area
- ▭ SCA Polygon Boundaries (Investigation Areas)
- ▭ Utility Corridor
- ▭ MRS Boundary



LFR
WESTON SOLUTIONS
 Westcliffe Engineers, Inc.


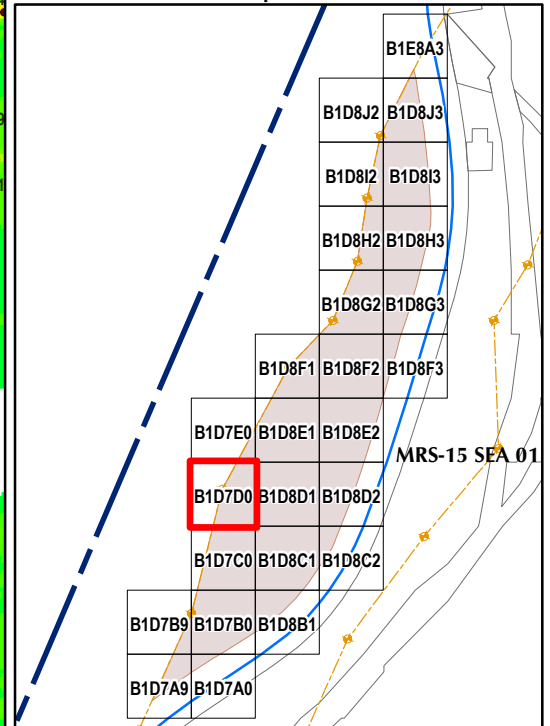
G-858 QC-2 Results
B1D7C0
 FORA ESCA RP
 Monterey County, California

Map E4 -5



Legend

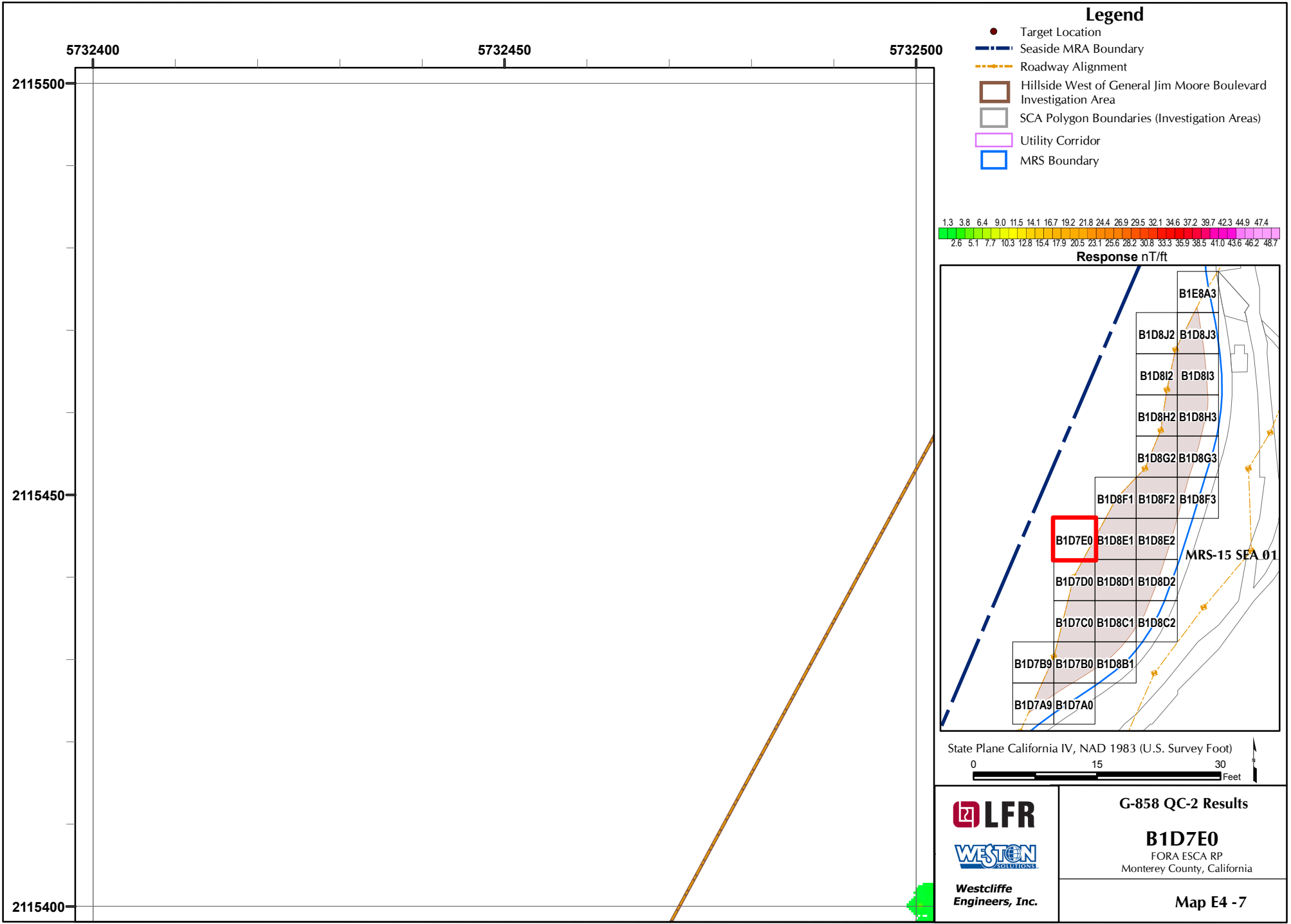
- Target Location
- Seaside MRA Boundary
- Roadway Alignment
- ▭ Hillside West of General Jim Moore Boulevard Investigation Area
- ▭ SCA Polygon Boundaries (Investigation Areas)
- ▭ Utility Corridor
- ▭ MRS Boundary

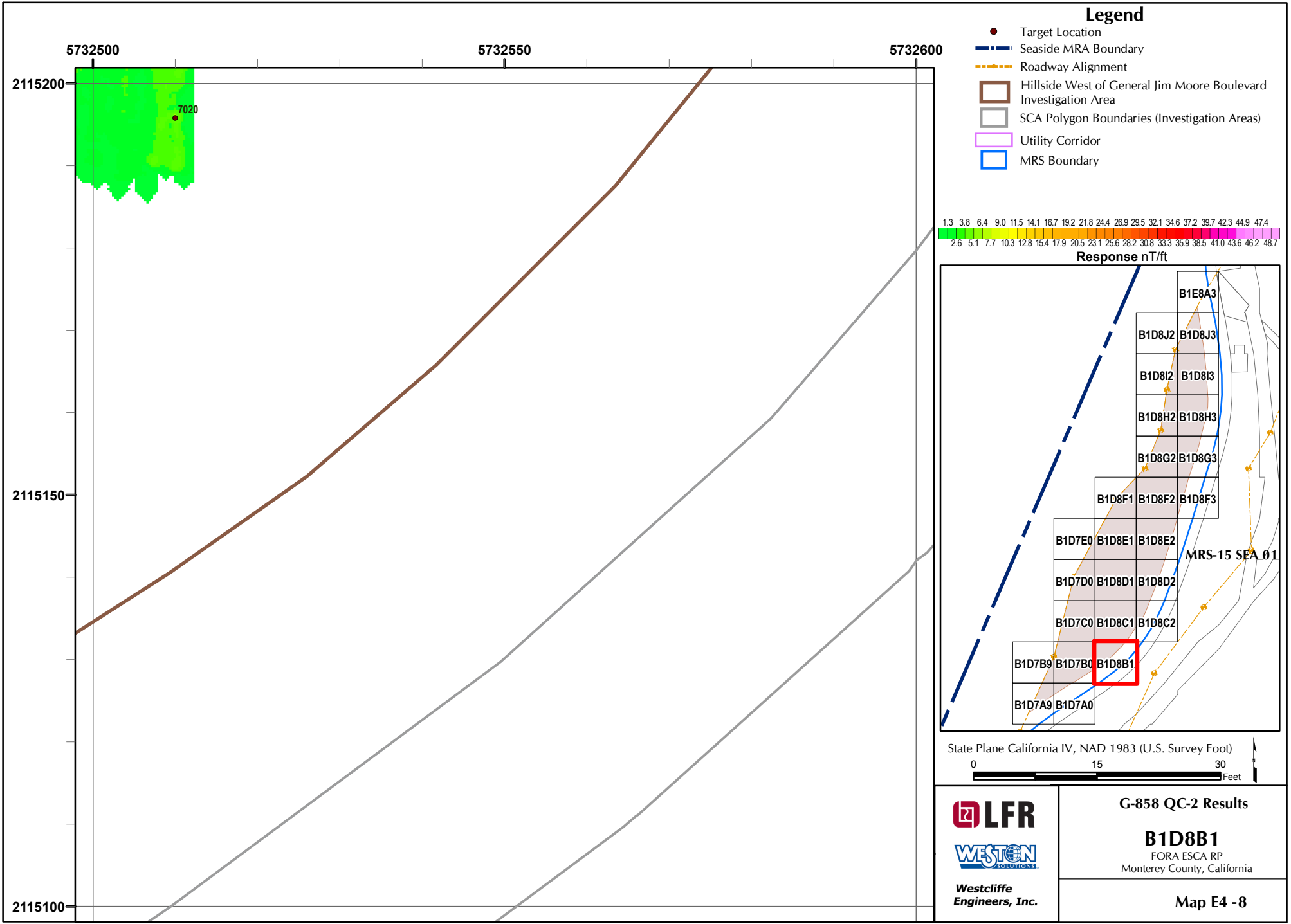


LFR
WESTON SOLUTIONS
 Westcliffe Engineers, Inc.

G-858 QC-2 Results
B1D7D0
 FORA ESCA RP
 Monterey County, California


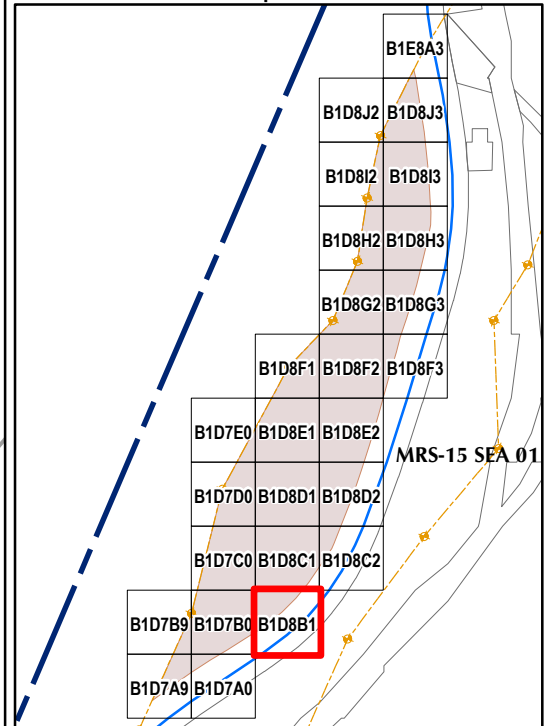
Map E4 -6





Legend

- Target Location
- Seaside MRA Boundary
- Roadway Alignment
- ▭ Hillside West of General Jim Moore Boulevard Investigation Area
- ▭ SCA Polygon Boundaries (Investigation Areas)
- ▭ Utility Corridor
- ▭ MRS Boundary



LFR

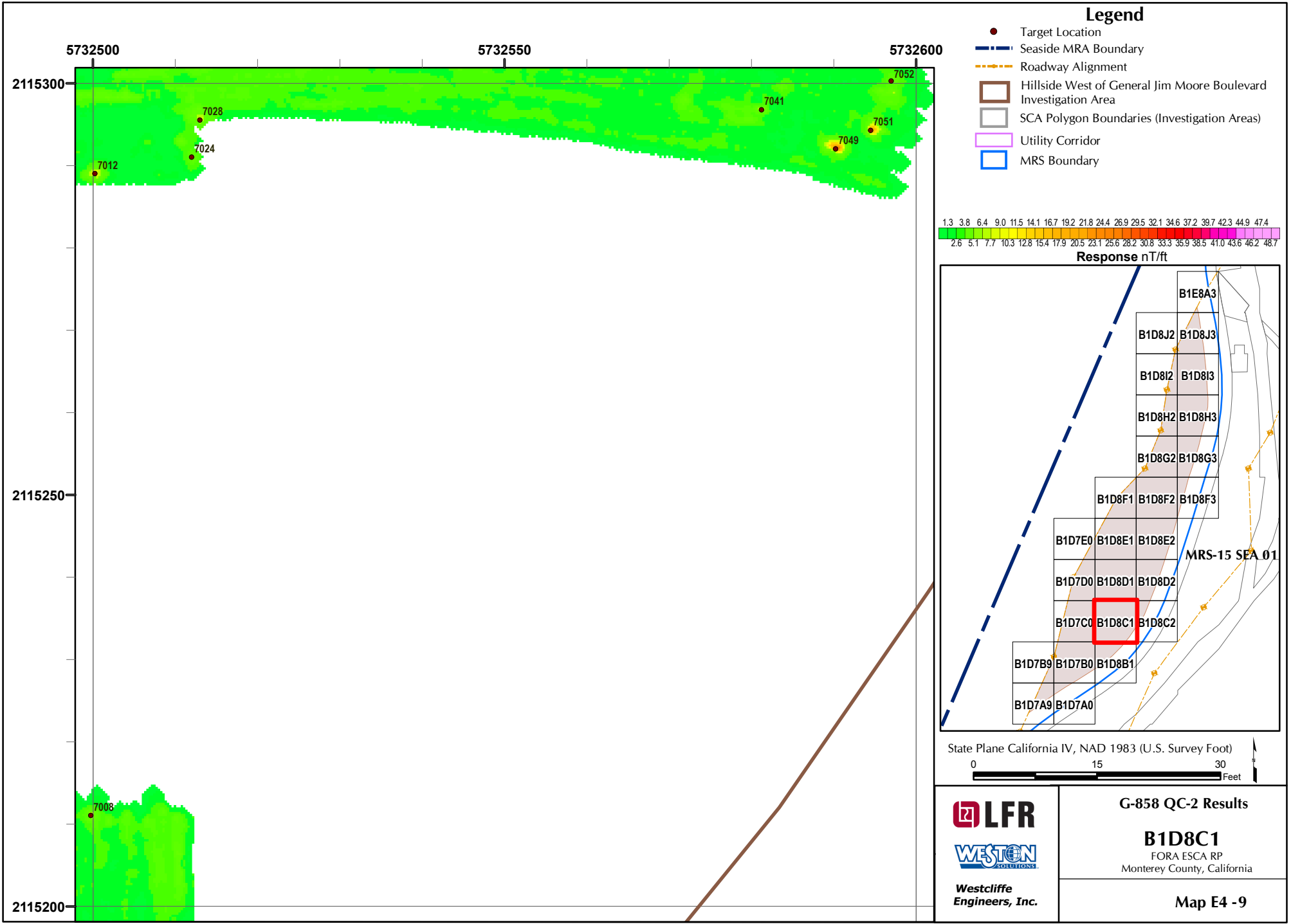
WESTON SOLUTIONS

Westcliffe Engineers, Inc.

G-858 QC-2 Results


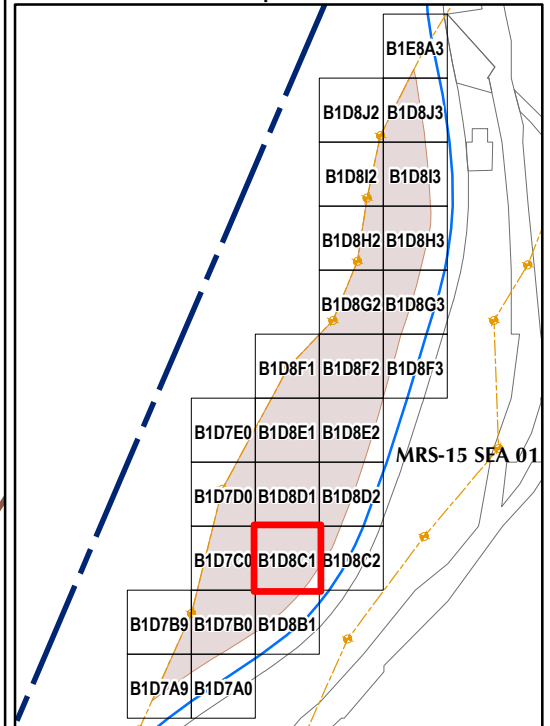
B1D8B1
FORA ESCA RP
Monterey County, California

Map E4 -8



Legend

- Target Location
- Seaside MRA Boundary
- Roadway Alignment
- ▭ Hillside West of General Jim Moore Boulevard Investigation Area
- ▭ SCA Polygon Boundaries (Investigation Areas)
- ▭ Utility Corridor
- ▭ MRS Boundary



LFR


WESTON SOLUTIONS

Westcliffe Engineers, Inc.

G-858 QC-2 Results

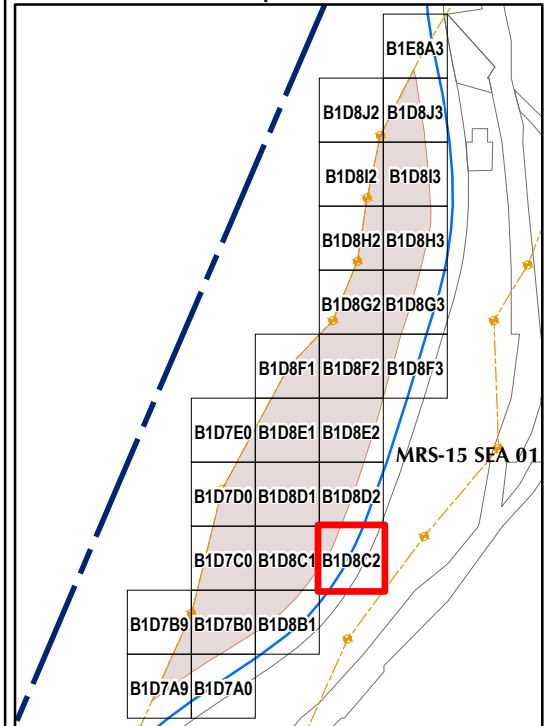
B1D8C1
FORA ESCA RP
Monterey County, California

Map E4 -9



Legend

- Target Location
- Seaside MRA Boundary
- - - Roadway Alignment
- ▭ Hillside West of General Jim Moore Boulevard Investigation Area
- ▭ SCA Polygon Boundaries (Investigation Areas)
- ▭ Utility Corridor
- ▭ MRS Boundary



State Plane California IV, NAD 1983 (U.S. Survey Foot)

LFR

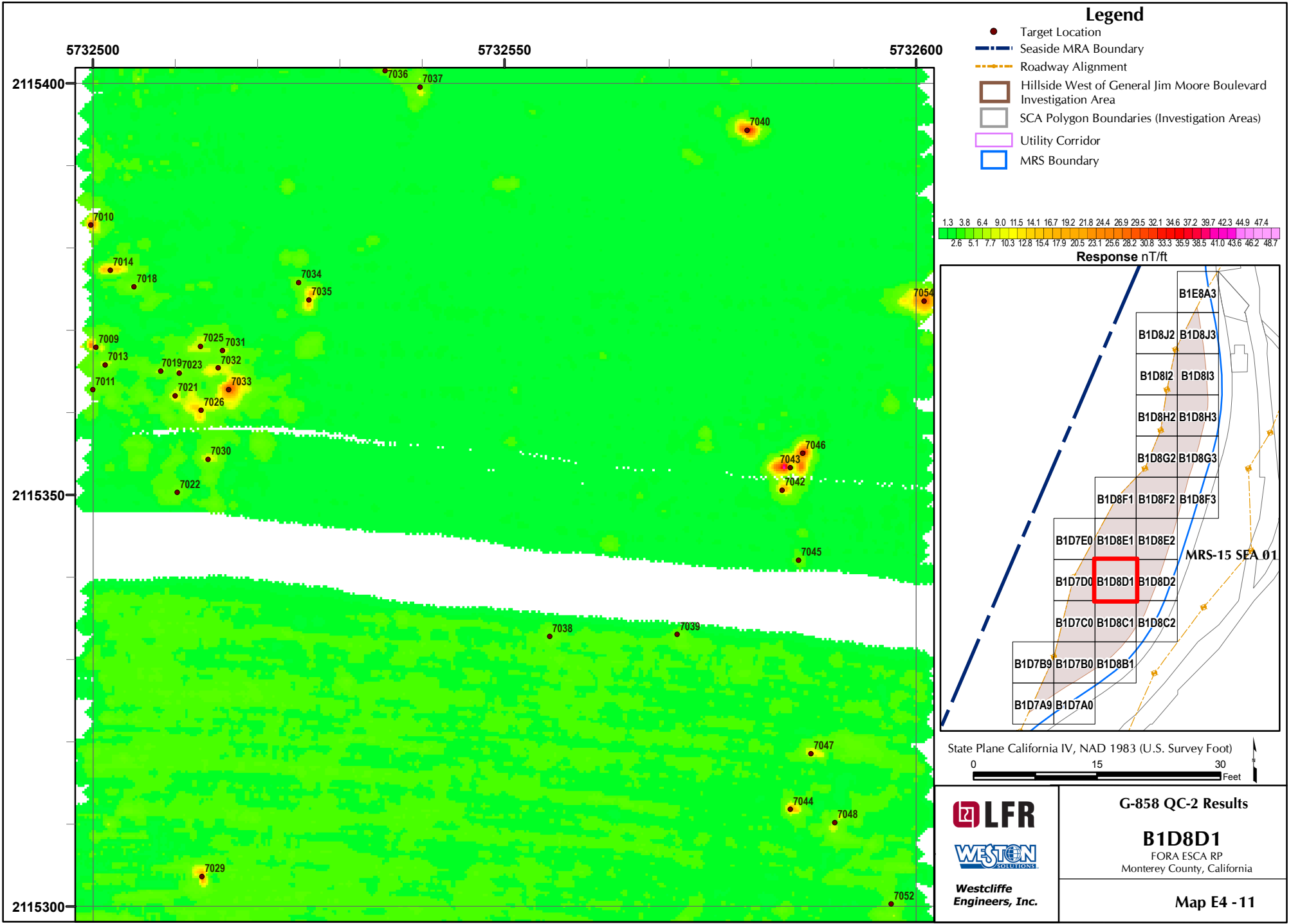
WESTON SOLUTIONS


Westcliffe Engineers, Inc.

G-858 QC-2 Results

B1D8C2
FORA ESCA RP
Monterey County, California


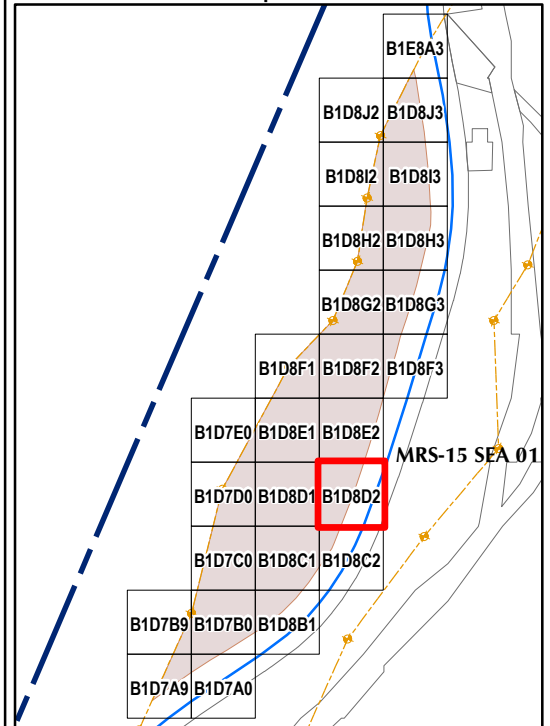
Map E4 - 10





Legend

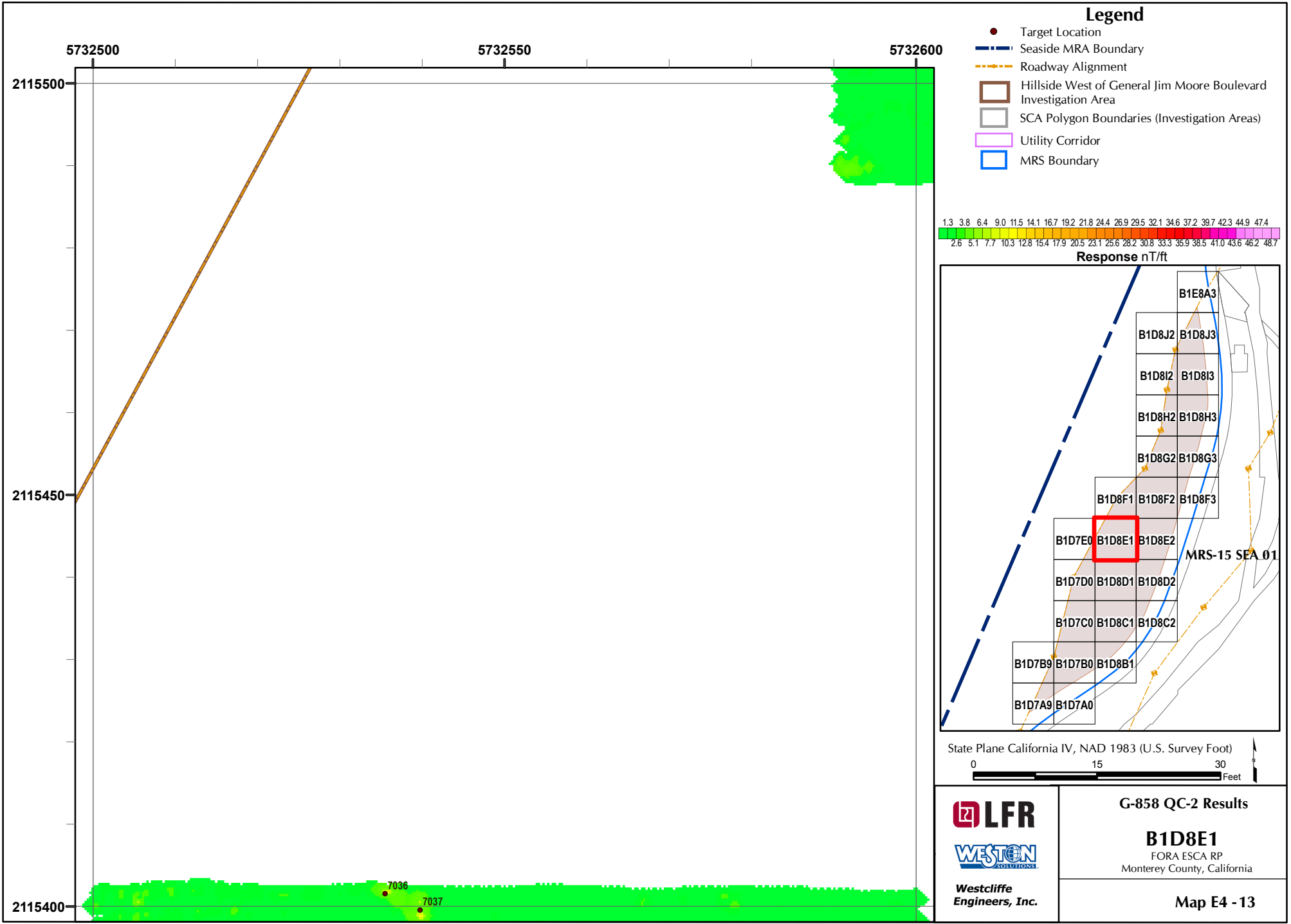
- Target Location
- Seaside MRA Boundary
- Roadway Alignment
- ▭ Hillside West of General Jim Moore Boulevard Investigation Area
- ▭ SCA Polygon Boundaries (Investigation Areas)
- ▭ Utility Corridor
- ▭ MRS Boundary



LFR
WESTON SOLUTIONS
 Westcliffe
 Engineers, Inc.


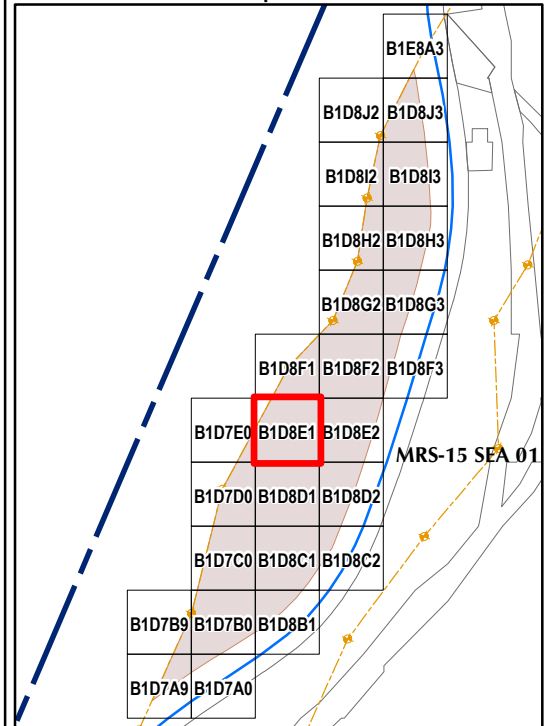
G-858 QC-2 Results
B1D8D2
 FORA ESCA RP
 Monterey County, California

Map E4 - 12



Legend

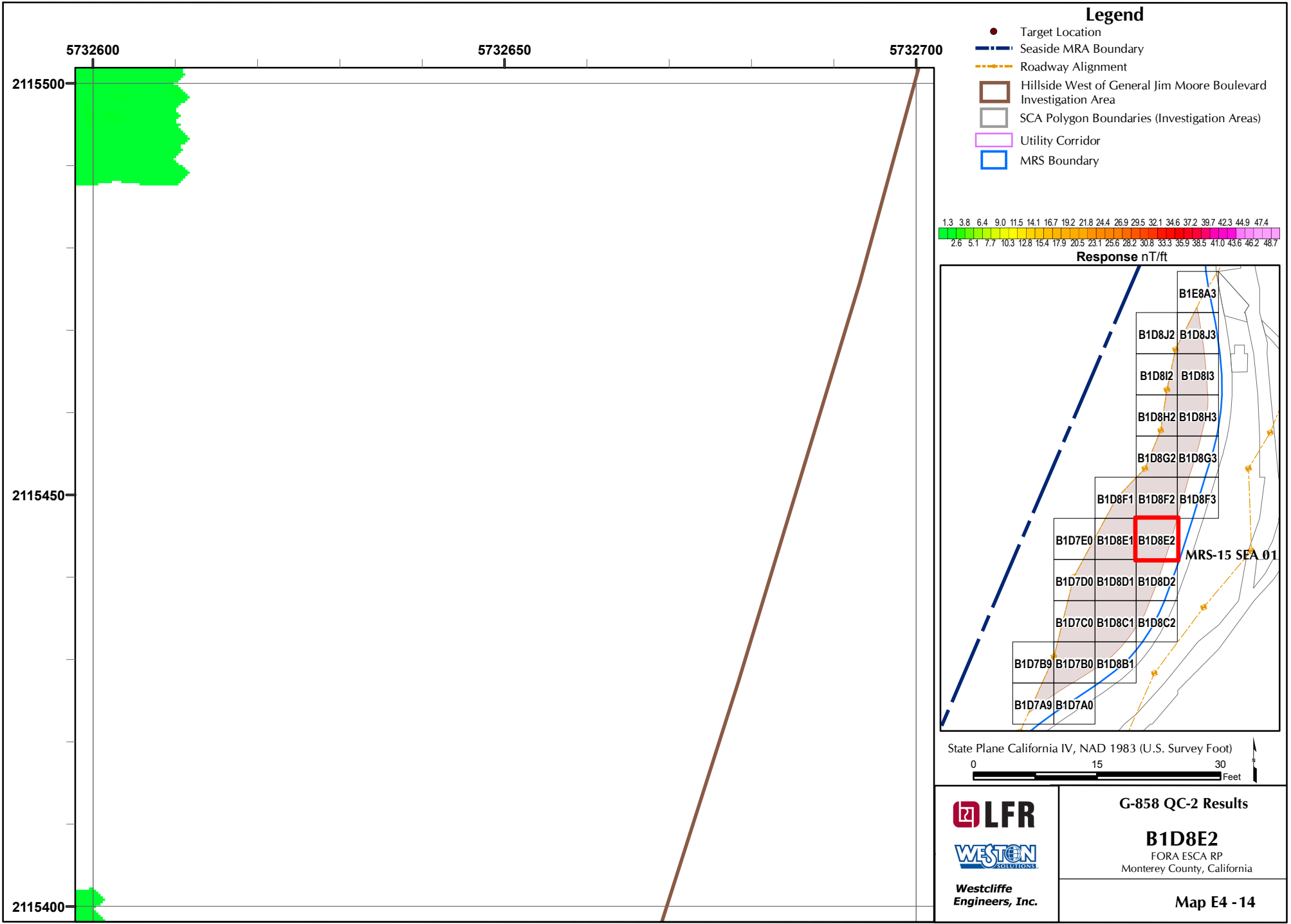
- Target Location
- Seaside MRA Boundary
- Roadway Alignment
- ▭ Hillside West of General Jim Moore Boulevard Investigation Area
- ▭ SCA Polygon Boundaries (Investigation Areas)
- ▭ Utility Corridor
- ▭ MRS Boundary

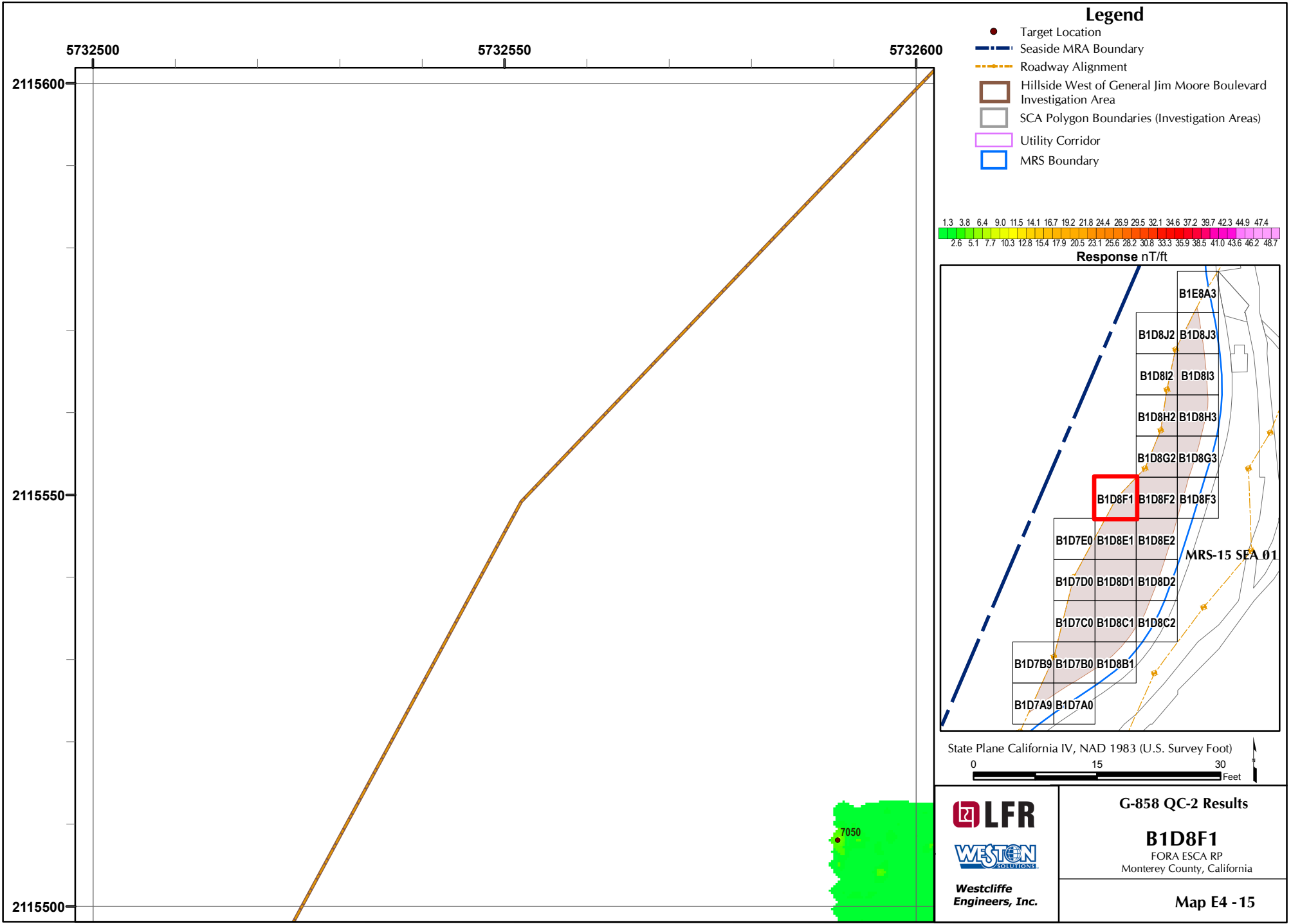


LFR
WESTON SOLUTIONS
 Westcliffe
 Engineers, Inc.

G-858 QC-2 Results
B1D8E1
 FORA ESCA RP
 Monterey County, California


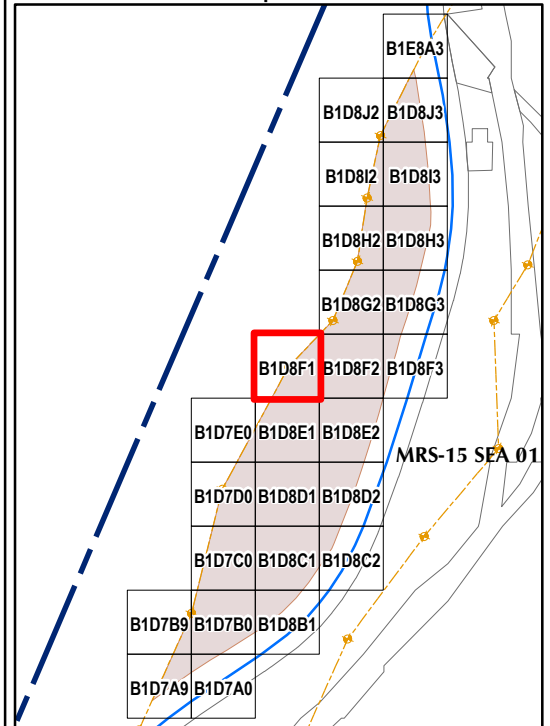
Map E4 - 13





Legend

- Target Location
- Seaside MRA Boundary
- Roadway Alignment
- ▭ Hillside West of General Jim Moore Boulevard Investigation Area
- ▭ SCA Polygon Boundaries (Investigation Areas)
- ▭ Utility Corridor
- ▭ MRS Boundary



LFR

WESTON SOLUTIONS

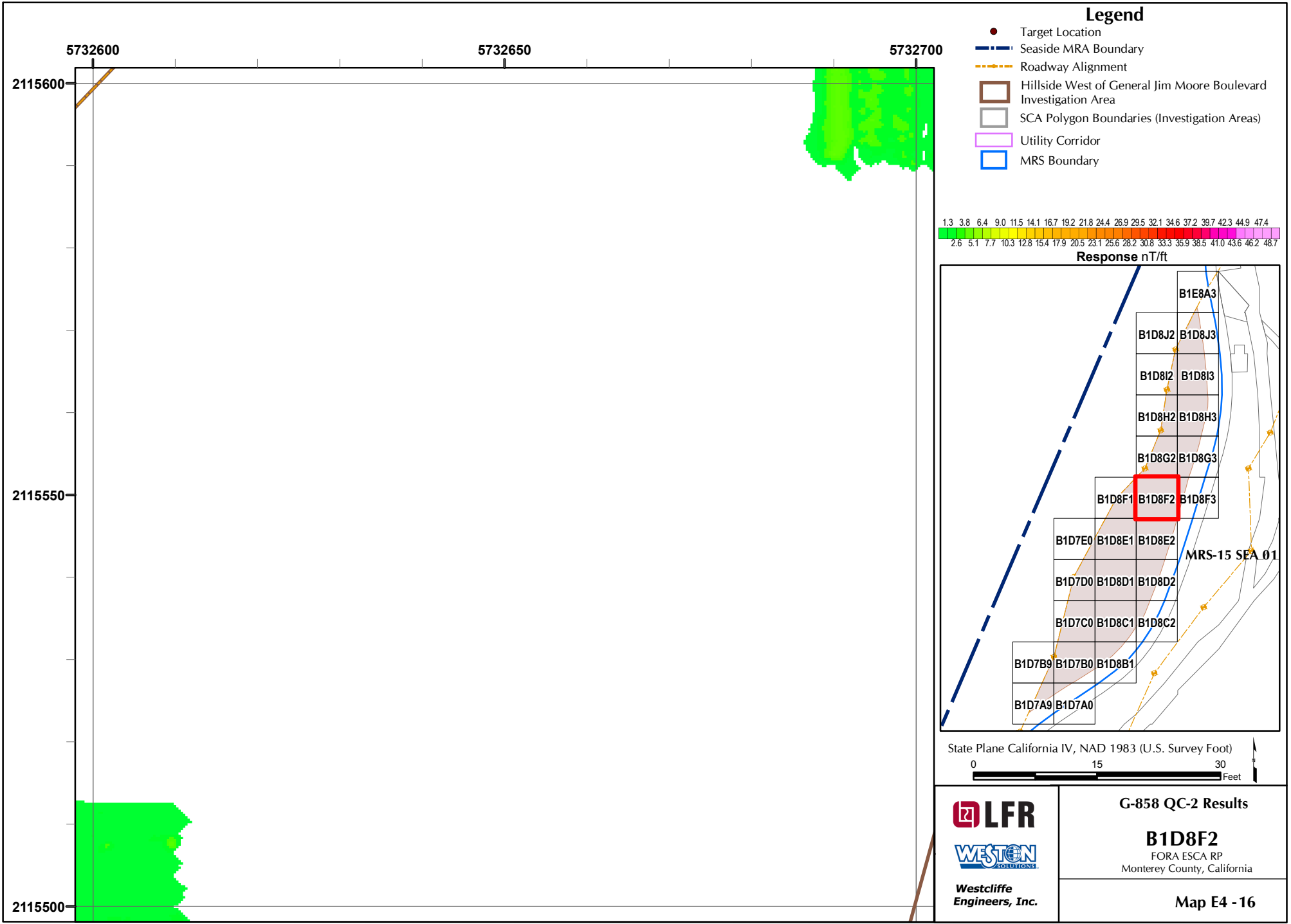
Westcliffe Engineers, Inc.

G-858 QC-2 Results

B1D8F1


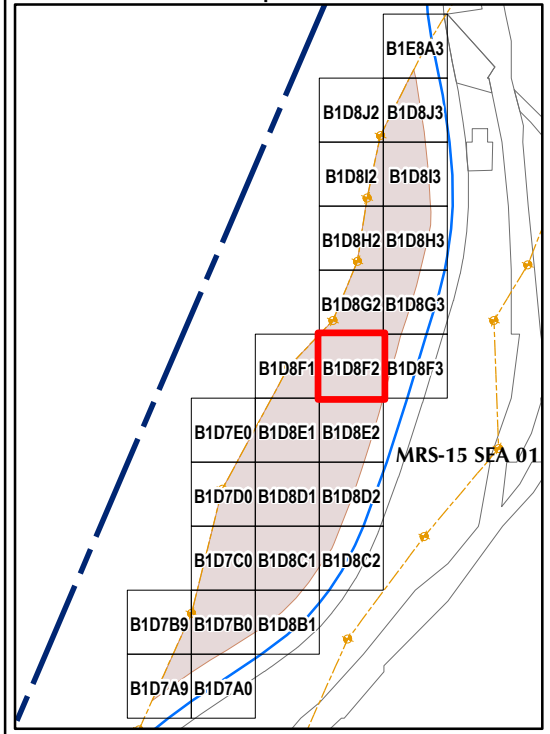
FORA ESCA RP
Monterey County, California

Map E4 - 15



Legend

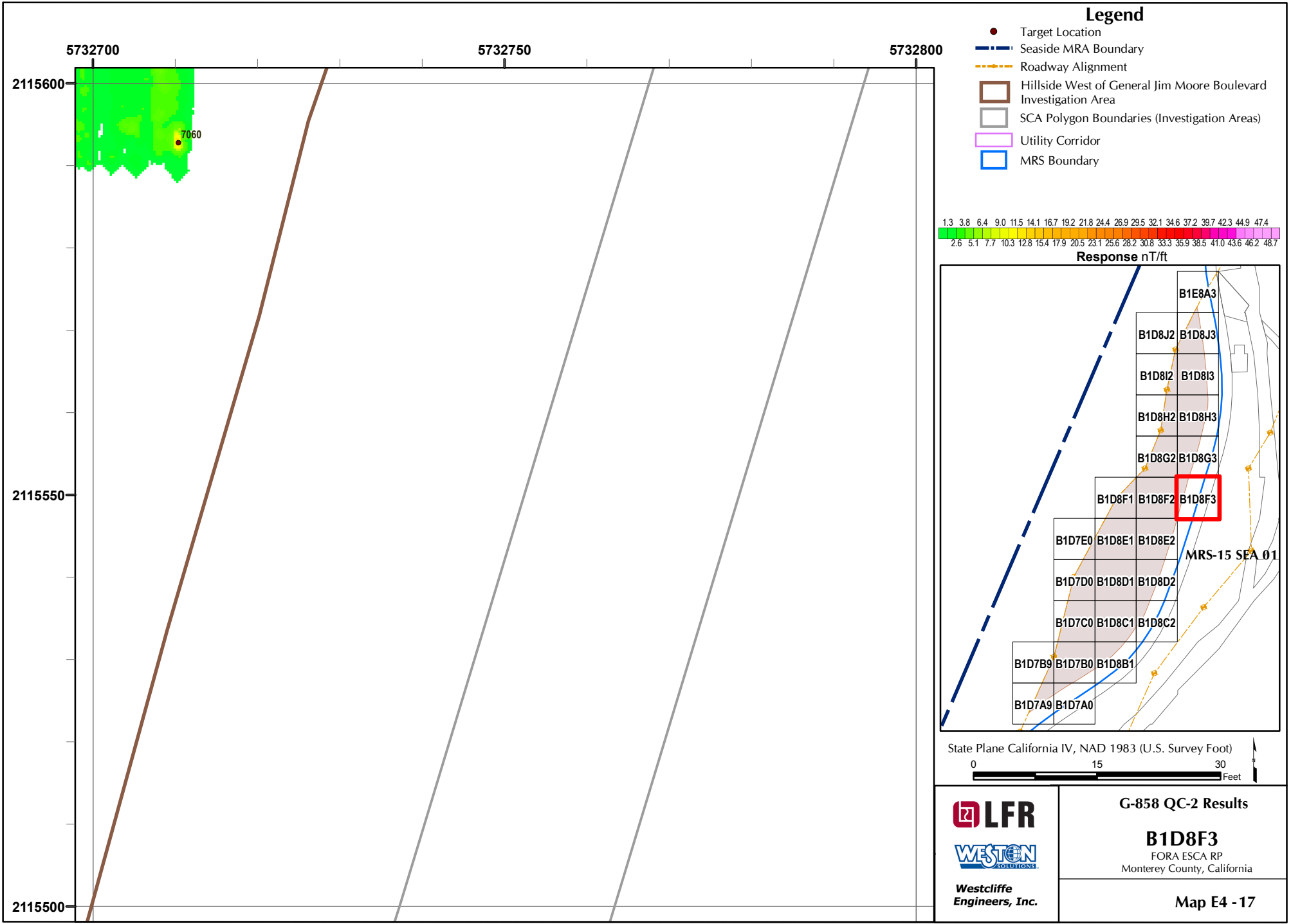
- Target Location
- Seaside MRA Boundary
- - - Roadway Alignment
- ▭ Hillside West of General Jim Moore Boulevard Investigation Area
- ▭ SCA Polygon Boundaries (Investigation Areas)
- ▭ Utility Corridor
- ▭ MRS Boundary



LFR
WESTON SOLUTIONS
 Westcliffe Engineers, Inc.


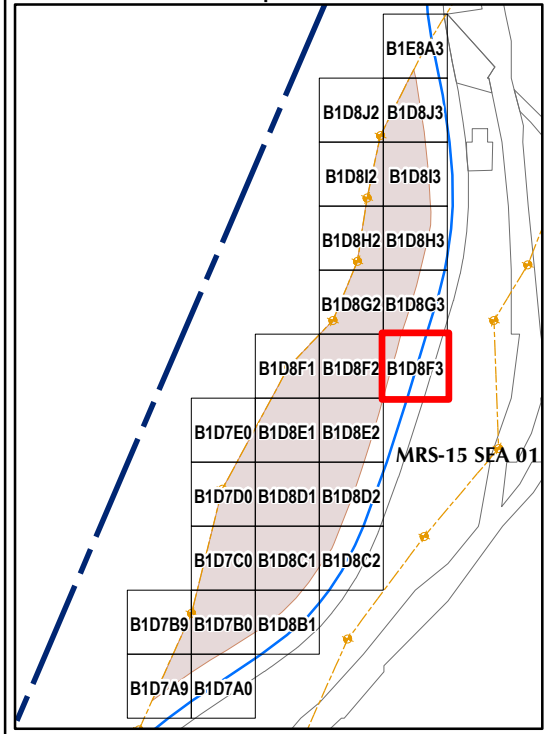
G-858 QC-2 Results
B1D8F2
 FORA ESCA RP
 Monterey County, California

Map E4 - 16



Legend

- Target Location
- Seaside MRA Boundary
- - - Roadway Alignment
- ▭ Hillside West of General Jim Moore Boulevard Investigation Area
- ▭ SCA Polygon Boundaries (Investigation Areas)
- ▭ Utility Corridor
- ▭ MRS Boundary



LFR

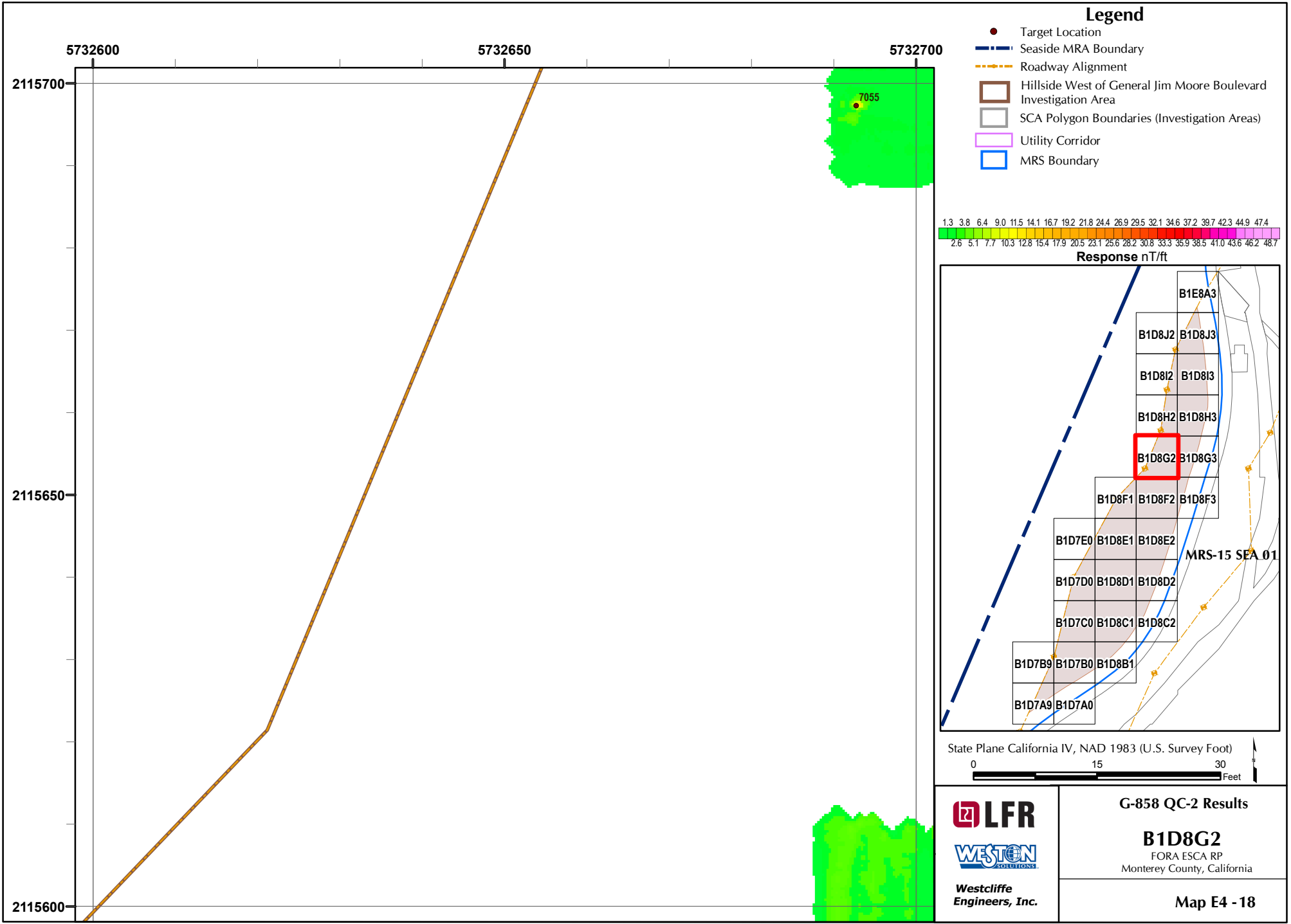
WESTON SOLUTIONS

Westcliffe Engineers, Inc.

G-858 QC-2 Results


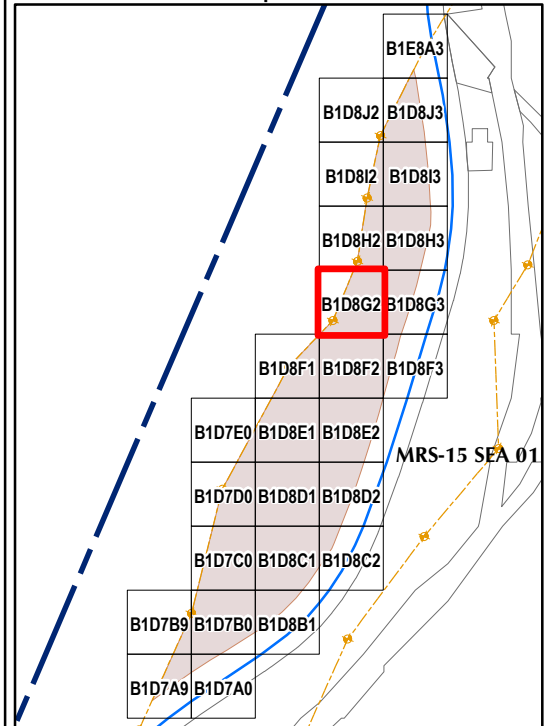
B1D8F3
FORA ESCA RP
Monterey County, California

Map E4 - 17



Legend


- Target Location
- - - Seaside MRA Boundary
- - - Roadway Alignment
- ▭ Hillside West of General Jim Moore Boulevard Investigation Area
- ▭ SCA Polygon Boundaries (Investigation Areas)
- ▭ Utility Corridor
- ▭ MRS Boundary



LFR
WESTON SOLUTIONS
 Westcliffe Engineers, Inc.


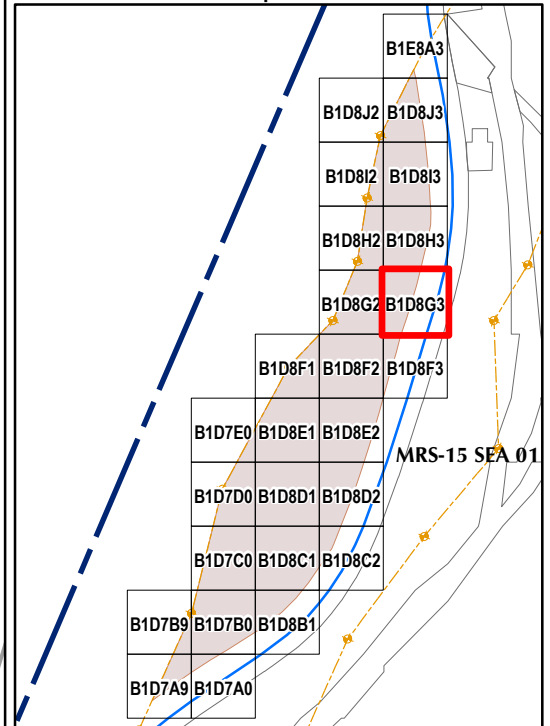
G-858 QC-2 Results
B1D8G2
 FORA ESCA RP
 Monterey County, California

Map E4 - 18



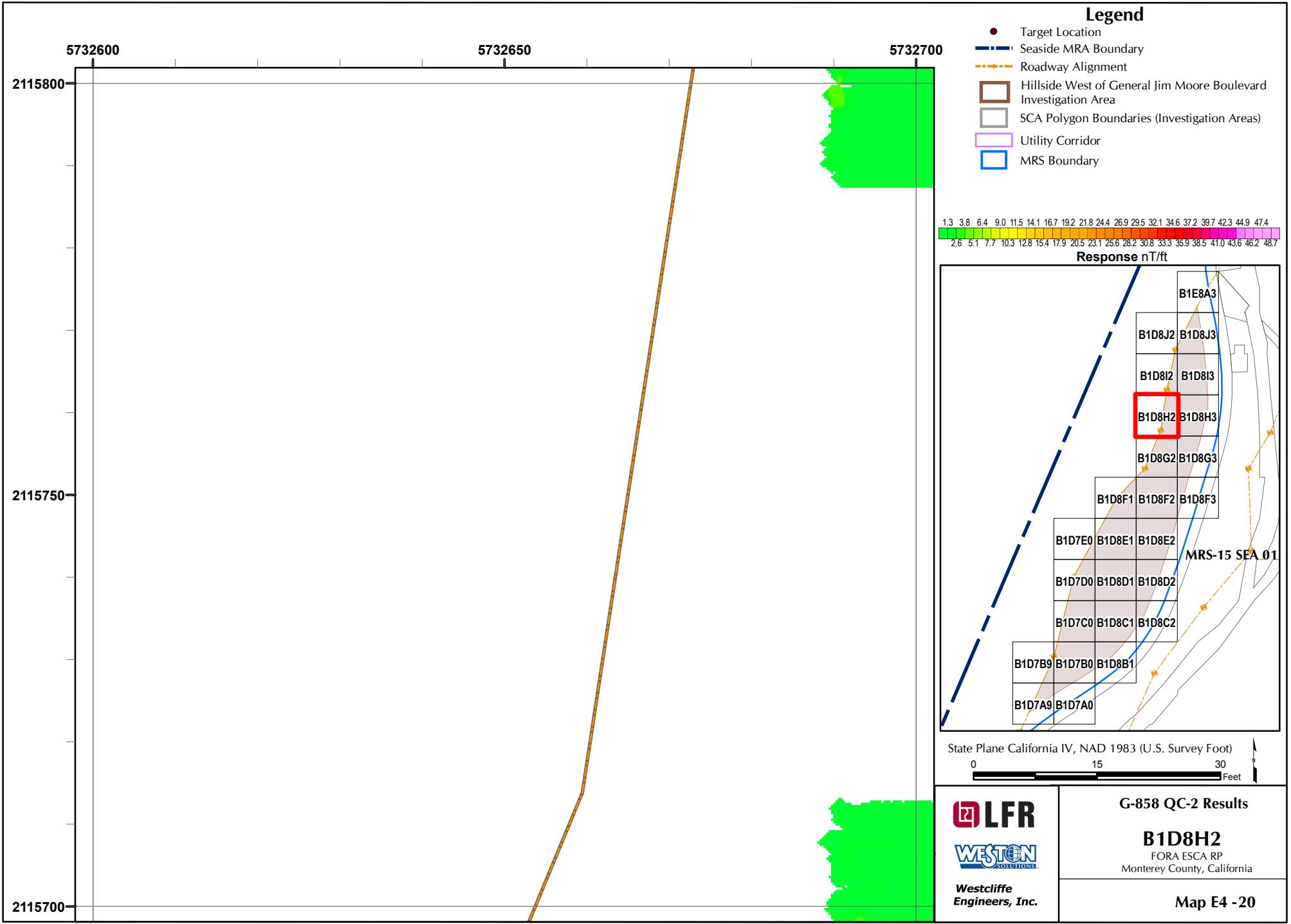
Legend

- Target Location
- Seaside MRA Boundary
- Roadway Alignment
- ▭ Hillside West of General Jim Moore Boulevard Investigation Area
- ▭ SCA Polygon Boundaries (Investigation Areas)
- ▭ Utility Corridor
- ▭ MRS Boundary



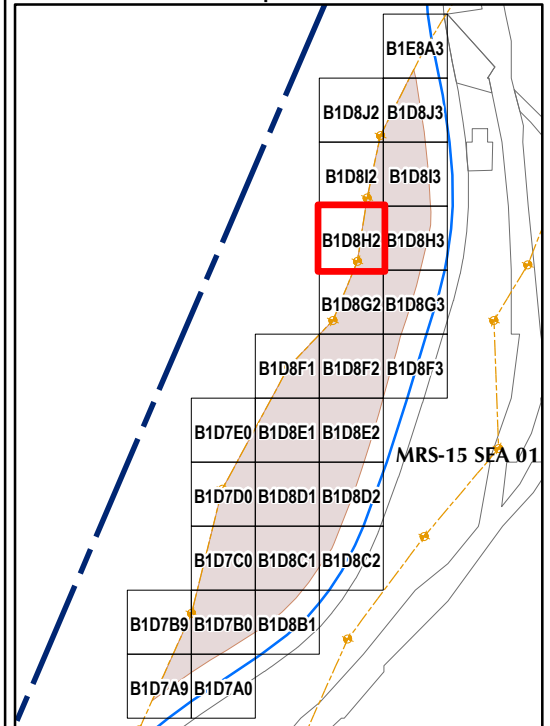
LFR
WESTON
 SOLUTIONS
 Westcliffe
 Engineers, Inc.

G-858 QC-2 Results
B1D8G3
 FORA ESCA RP
 Monterey County, California
Map E4 - 19



Legend

- Target Location
- Seaside MRA Boundary
- - - Roadway Alignment
- ▭ Hillside West of General Jim Moore Boulevard Investigation Area
- ▭ SCA Polygon Boundaries (Investigation Areas)
- ▭ Utility Corridor
- ▭ MRS Boundary



State Plane California IV, NAD 1983 (U.S. Survey Foot)

LFR


WESTON SOLUTIONS

Westcliffe Engineers, Inc.

G-858 QC-2 Results


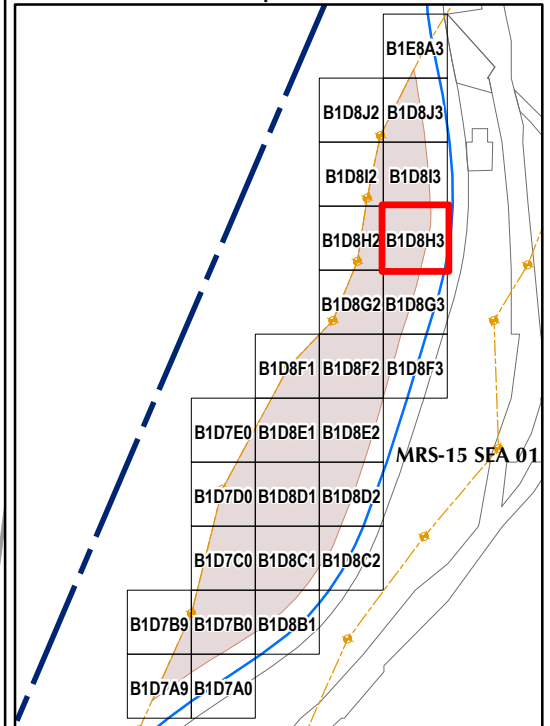
B1D8H2
FORA ESCA RP
Monterey County, California

Map E4 - 20



Legend

- Target Location
- Seaside MRA Boundary
- - - Roadway Alignment
- ▭ Hillside West of General Jim Moore Boulevard Investigation Area
- ▭ SCA Polygon Boundaries (Investigation Areas)
- ▭ Utility Corridor
- ▭ MRS Boundary



LFR

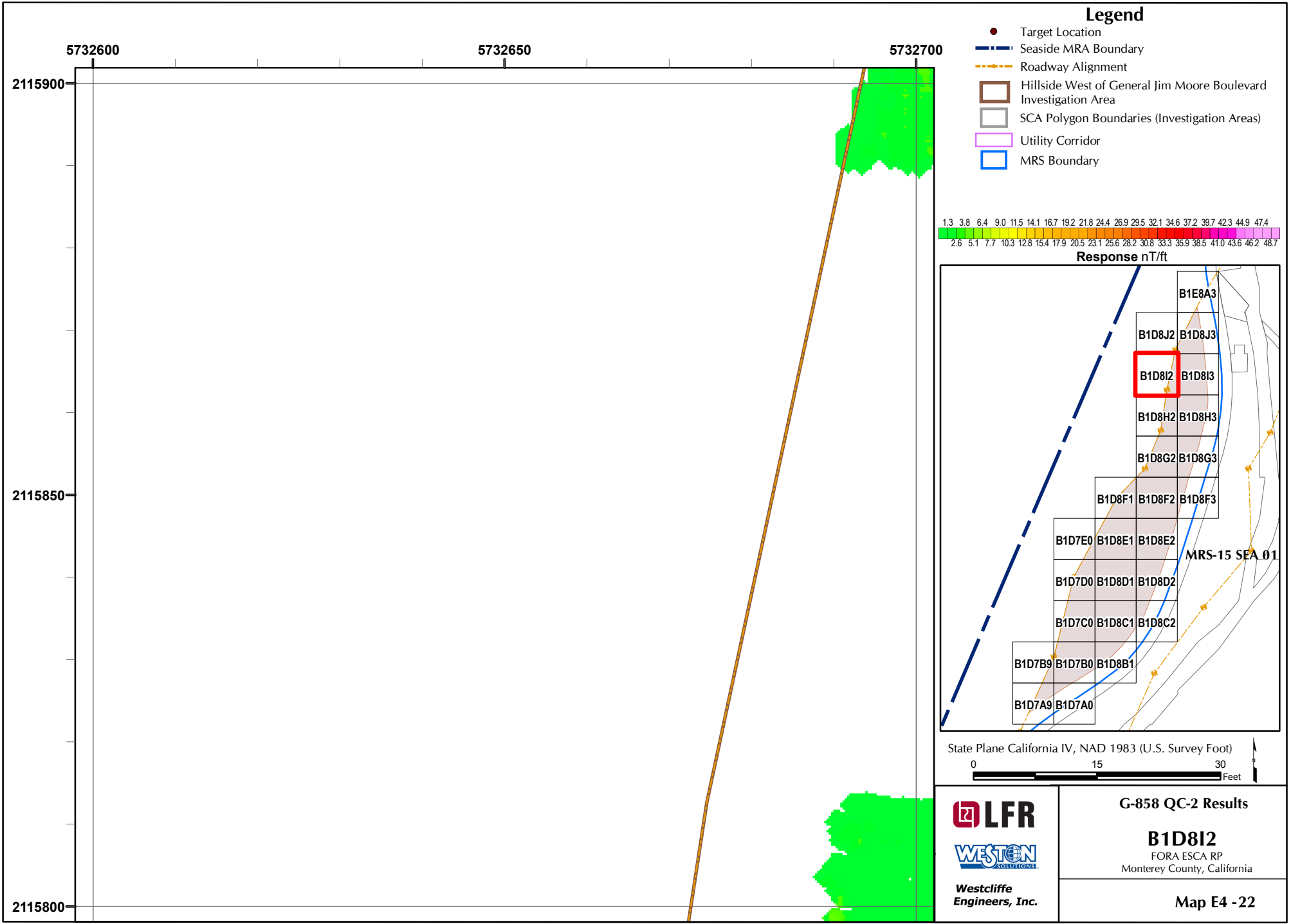
WESTON
SOLUTIONS


Westcliffe
Engineers, Inc.

G-858 QC-2 Results

B1D8H3
FORA ESCA RP
Monterey County, California


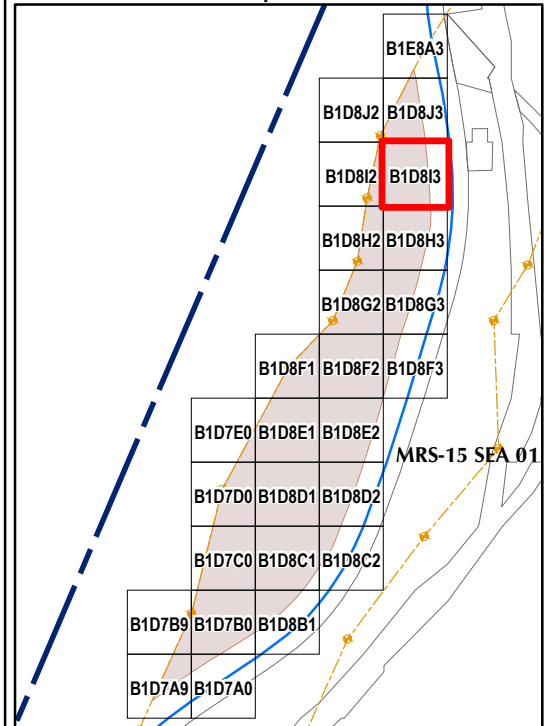
Map E4 - 21





Legend

- Target Location
- Seaside MRA Boundary
- Roadway Alignment
- ▭ Hillside West of General Jim Moore Boulevard Investigation Area
- ▭ SCA Polygon Boundaries (Investigation Areas)
- ▭ Utility Corridor
- ▭ MRS Boundary



LFR

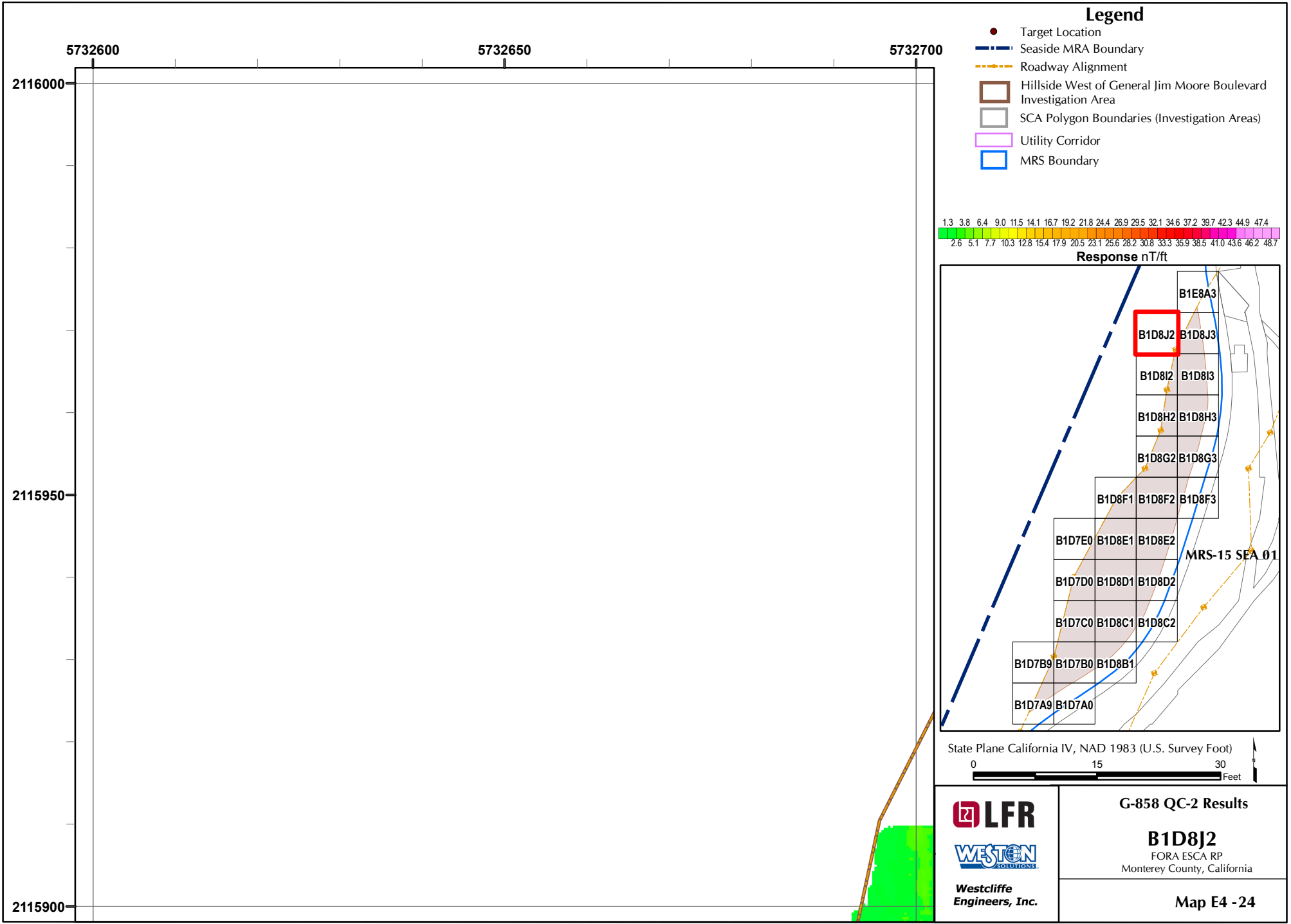
WESTON SOLUTIONS

Westcliffe Engineers, Inc.

G-858 QC-2 Results


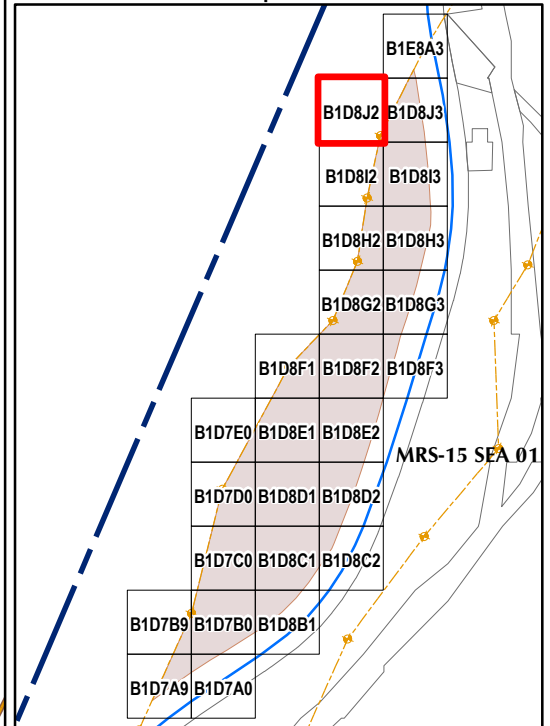
B1D8I3
FORA ESCA RP
Monterey County, California

Map E4 - 23



Legend

- Target Location
- Seaside MRA Boundary
- Roadway Alignment
- ▭ Hillside West of General Jim Moore Boulevard Investigation Area
- ▭ SCA Polygon Boundaries (Investigation Areas)
- ▭ Utility Corridor
- ▭ MRS Boundary



LFR

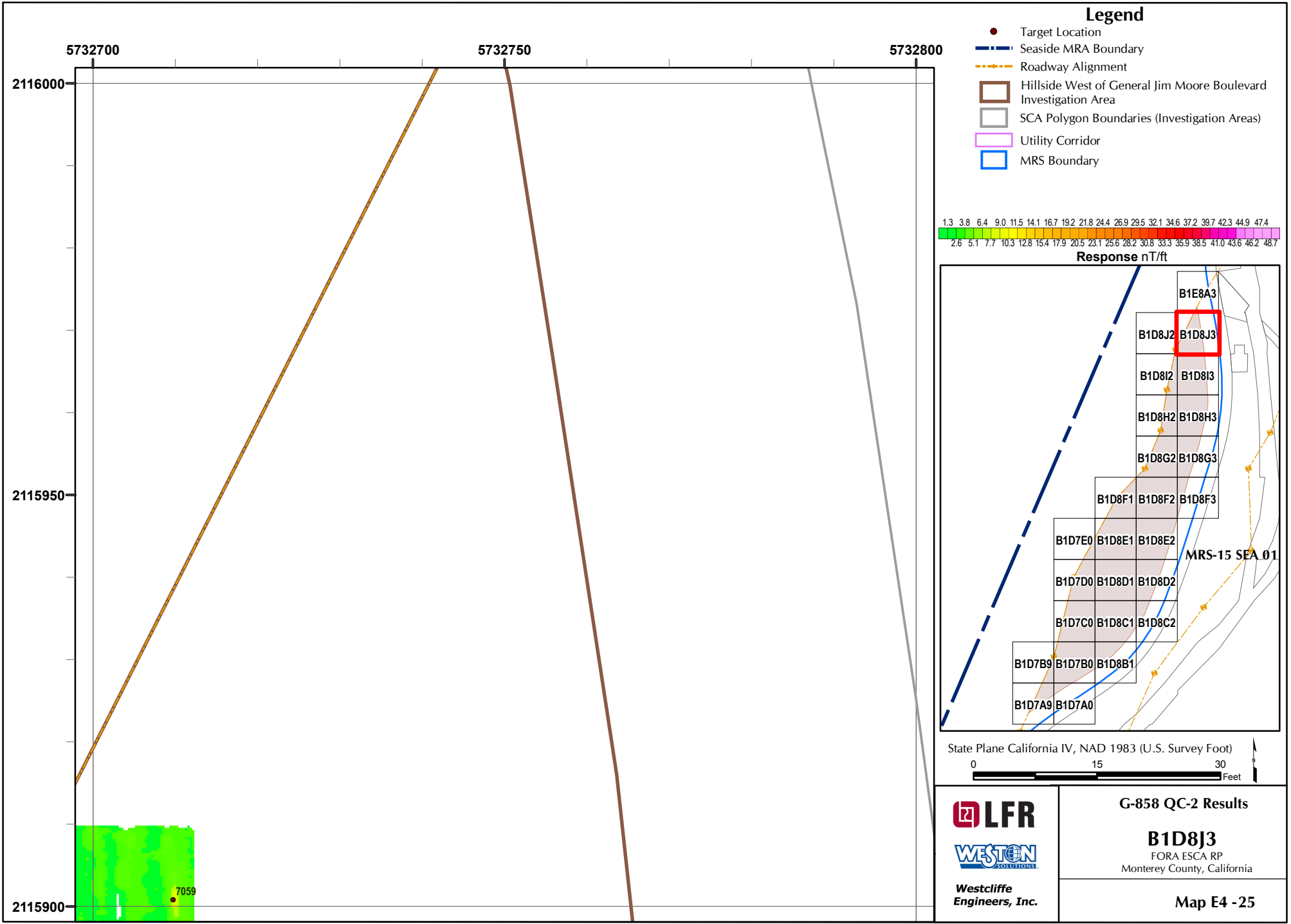
WESTON SOLUTIONS

Westcliffe Engineers, Inc.

G-858 QC-2 Results

B1D8J2
FORA ESCA RP
Monterey County, California

Map E4 - 24

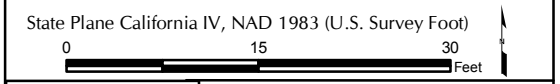
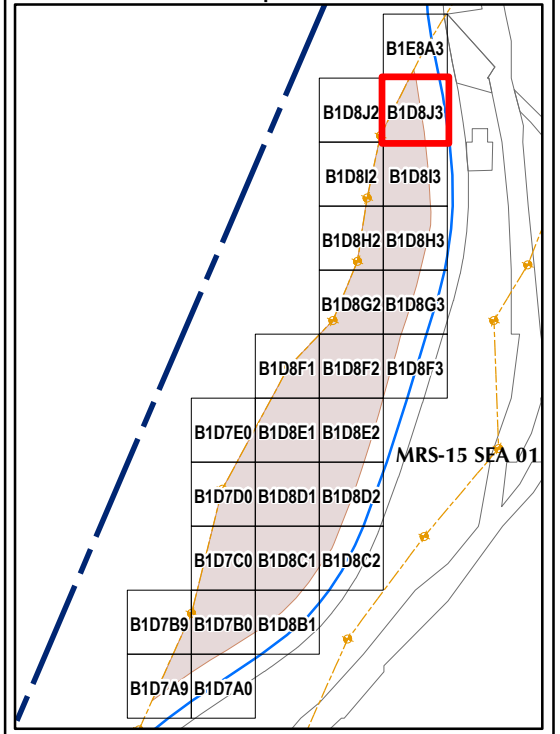


Legend


- Target Location
- Seaside MRA Boundary
- Roadway Alignment
- Hillside West of General Jim Moore Boulevard Investigation Area
- SCA Polygon Boundaries (Investigation Areas)
- Utility Corridor
- MRS Boundary

Response nT/ft

1.3	3.8	6.4	9.0	11.5	14.1	16.7	19.2	21.8	24.4	26.9	29.5	32.1	34.6	37.2	39.7	42.3	44.9	47.4
2.6	5.1	7.7	10.3	12.8	15.4	17.9	20.5	23.1	25.6	28.2	30.8	33.3	35.9	38.5	41.0	43.6	46.2	48.7


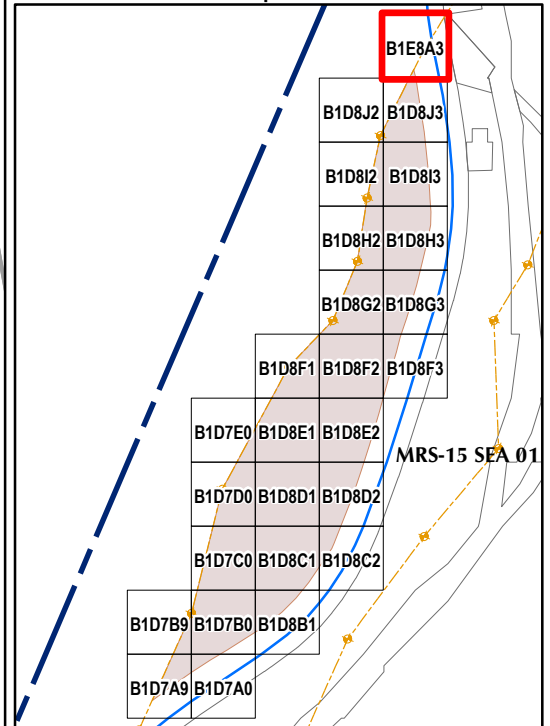


 Westcliffe Engineers, Inc.	G-858 QC-2 Results B1D8J3 FORA ESCA RP Monterey County, California
	Map E4 - 25



Legend

- Target Location
- - - Seaside MRA Boundary
- - - Roadway Alignment
- ▭ Hillside West of General Jim Moore Boulevard Investigation Area
- ▭ SCA Polygon Boundaries (Investigation Areas)
- ▭ Utility Corridor
- ▭ MRS Boundary



LFR
WESTON SOLUTIONS
 Westcliffe
 Engineers, Inc.

G-858 QC-2 Results
B1E8A3
 FORA ESCA RP
 Monterey County, California

Map E4 - 26