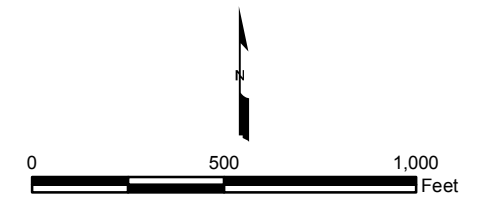
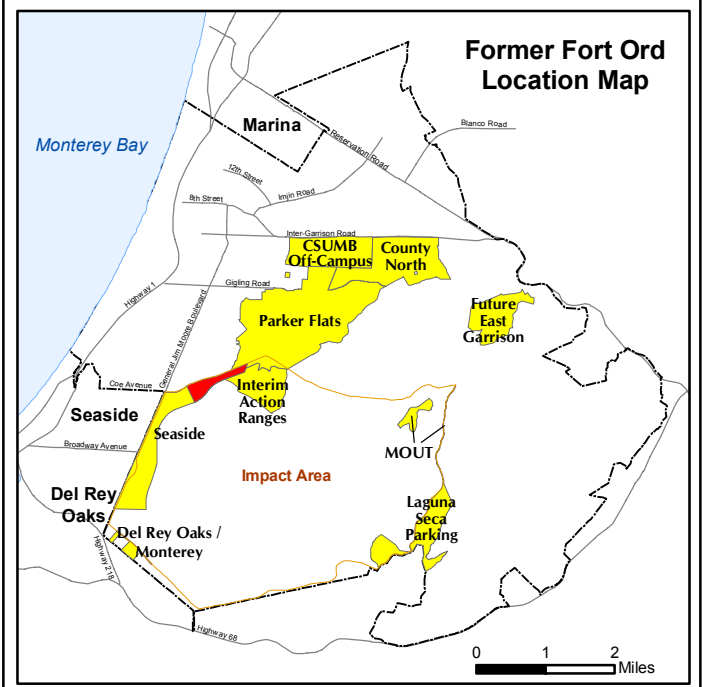
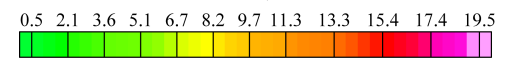


Legend

- — — Seaside MRA Boundary
- - - Roadway Alignment
- Paved Primary Road
- Minor or Unpaved Road
- SCA Polygon Boundaries (Investigation Areas)
- Utility Corridor
- MRS Boundary

Response (Stack) mV



EM61 Survey Results MRS-15SEA.4

FORA ESCA RP
Monterey County, California

Figure 3-18