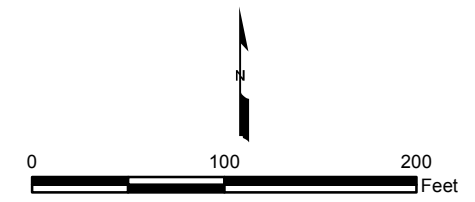
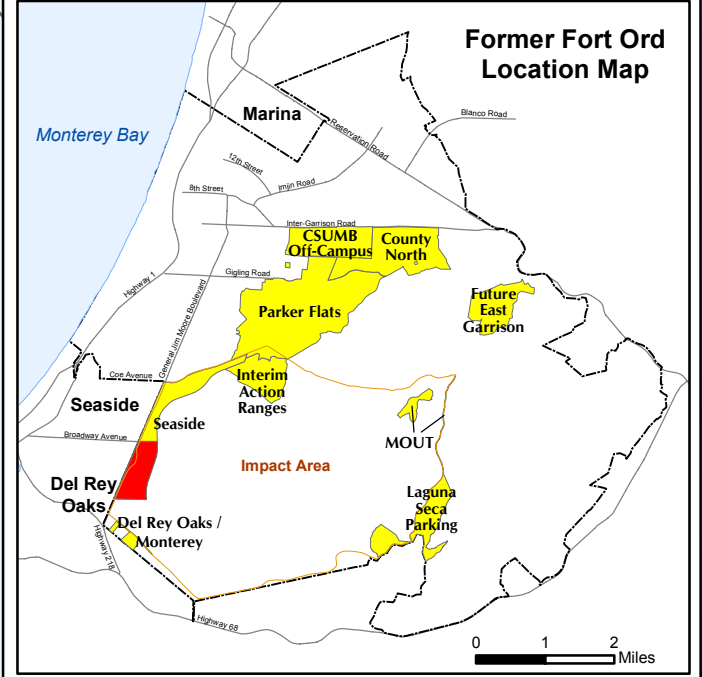
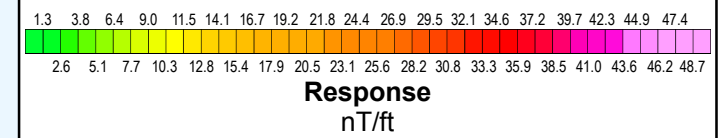


**Legend**

- Seaside MRA Boundary
- Roadway Alignment
- Minor or Unpaved Road
- SCA Polygon Boundaries (Investigation Areas)
- Hillside West of General Jim Moore Boulevard Investigation Area
- MRS Boundary



**G-858 QC-2 Results**  
**Hillside West of General**  
**Jim Moore Boulevard**  
 FORA ESCA RP  
 Monterey County, California

**Figure 4-9**