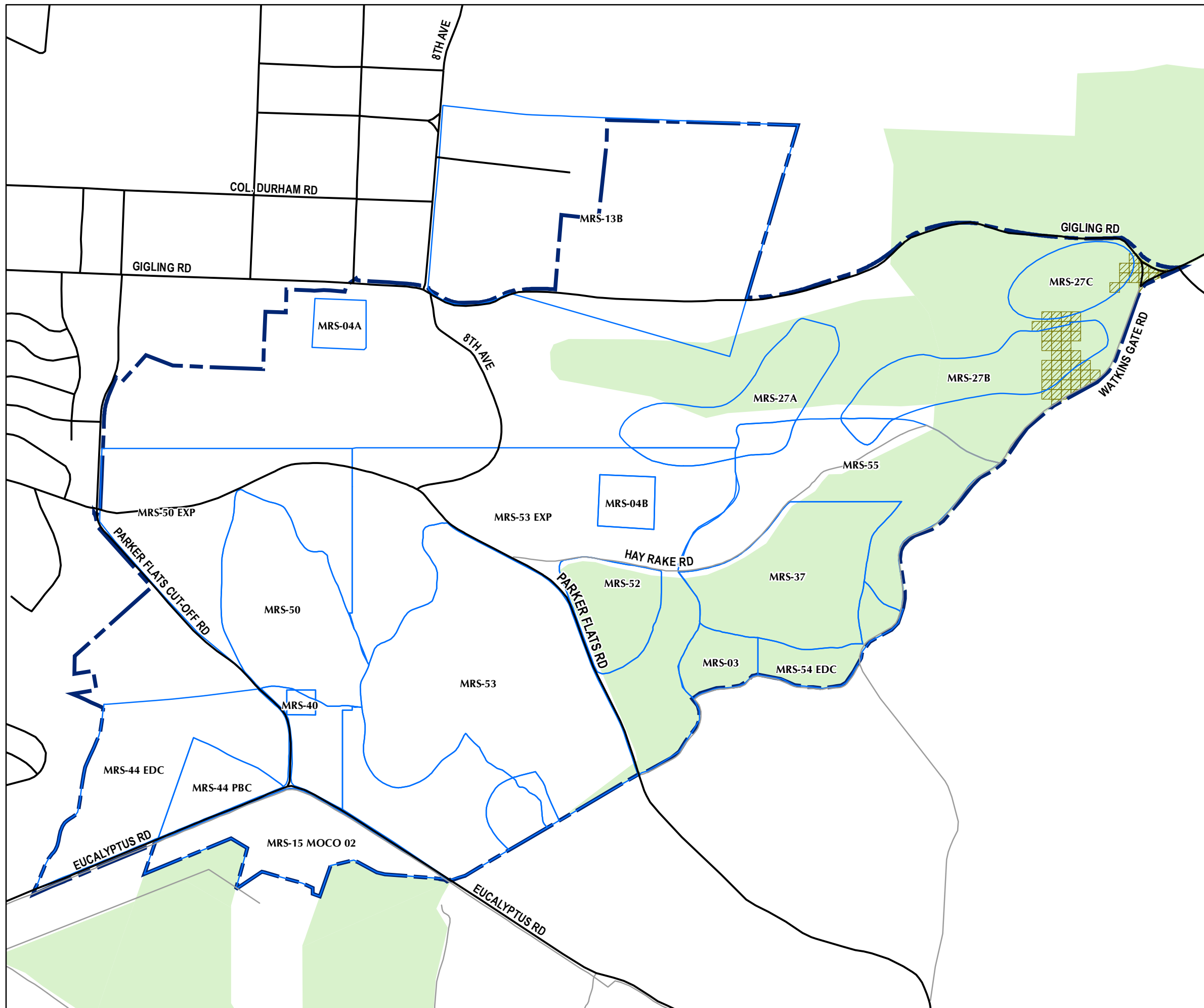







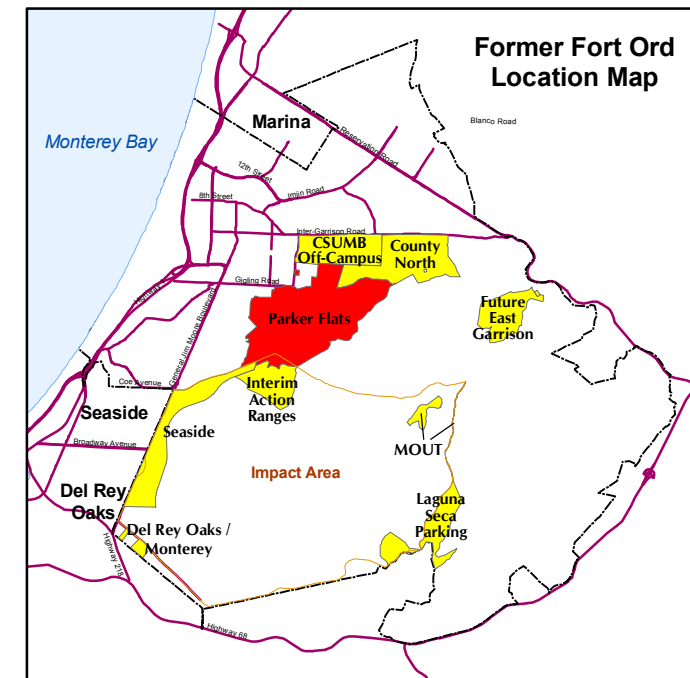


T:\Projects\ALL\MRA\Habitat Monitoring\2008 Bio Monitoring Report\ParkerFlatsMRA_MEC_Clearance_Activity.mxd - 6/12/2009 @ 3:35:41 PM



Legend

-  Area of MEC Clearance Activity 2008
-  ESCA Future Land Use - Habitat Reserve
-  Parker Flats MRA Boundary
-  MRS Boundary
-  Paved Primary Road
-  Minor or Unpaved Road



Parker Flats MRA MEC Clearance Activity 2008

FORA ESCA RP
Monterey County, California

Figure 8