

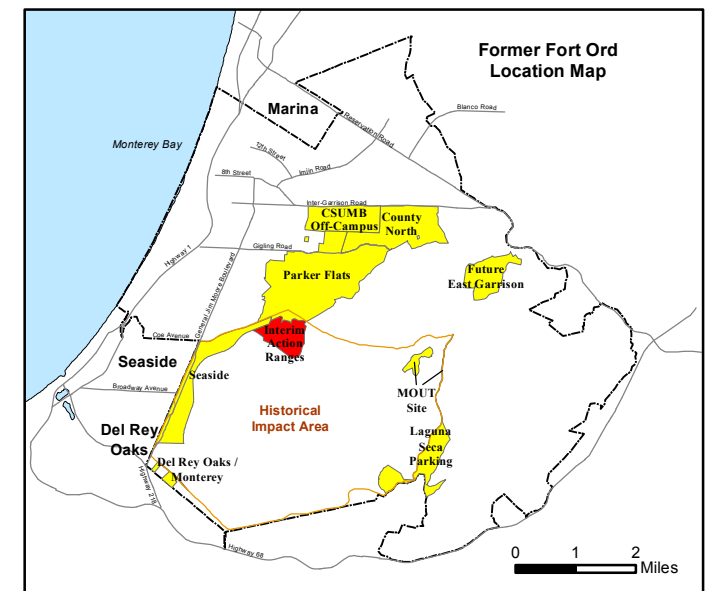
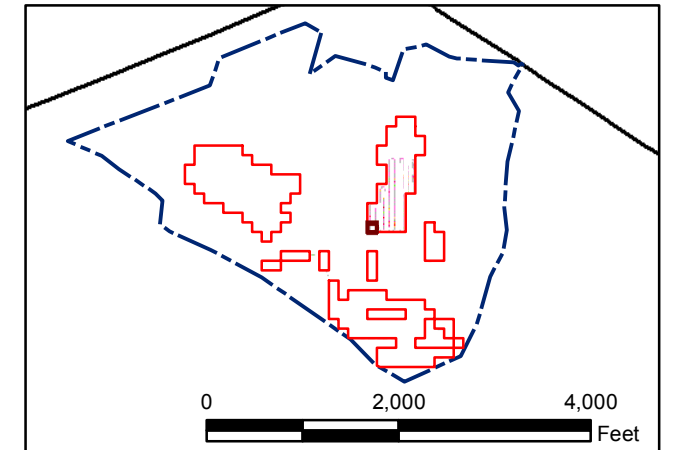
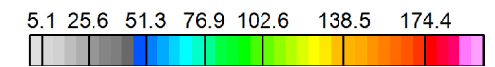


Legend

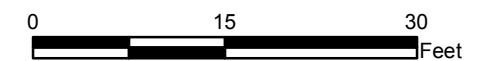
Grid B2J8F3

- 4006 Target Location
- Special Case Area and Non-Completed Work Areas
- ▬ Interim Action Ranges MRA
- ▬ Major Road

EM61 Contour Scale (mV)



State Plane California IV, NAD 1983 (U.S. Survey Foot)



**Interim Action Ranges MRA
Range 44 SCA (North)
Design Study Transects
DGM Mapbook**

FORA ESCA RP
Monterey County, California

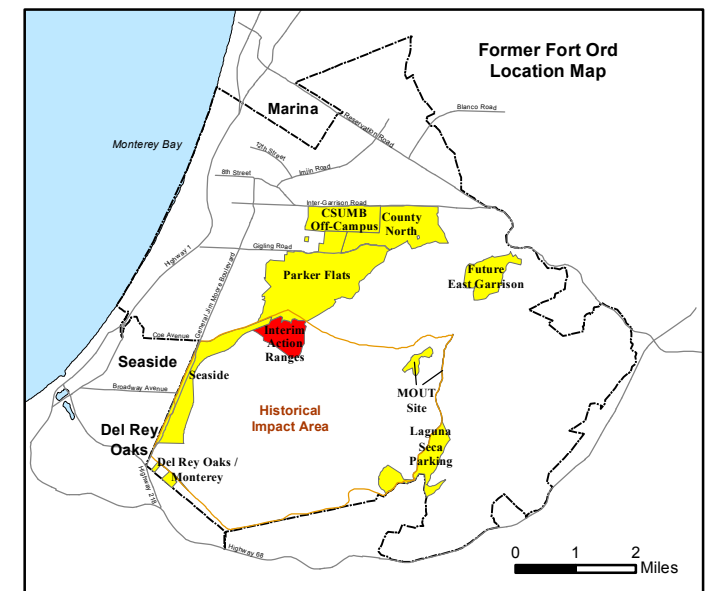
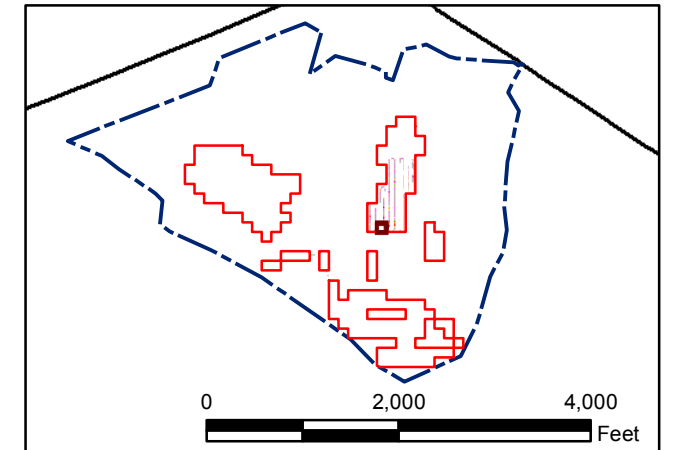
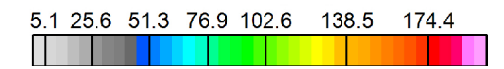


Legend

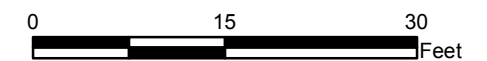
Grid B2J8F4

- 4006 Target Location
- Special Case Area and Non-Completed Work Areas
- ▬ Interim Action Ranges MRA
- ▬ Major Road

EM61 Contour Scale (mV)




State Plane California IV, NAD 1983 (U.S. Survey Foot)



**Interim Action Ranges MRA
Range 44 SCA (North)
Design Study Transects
DGM Mapbook**

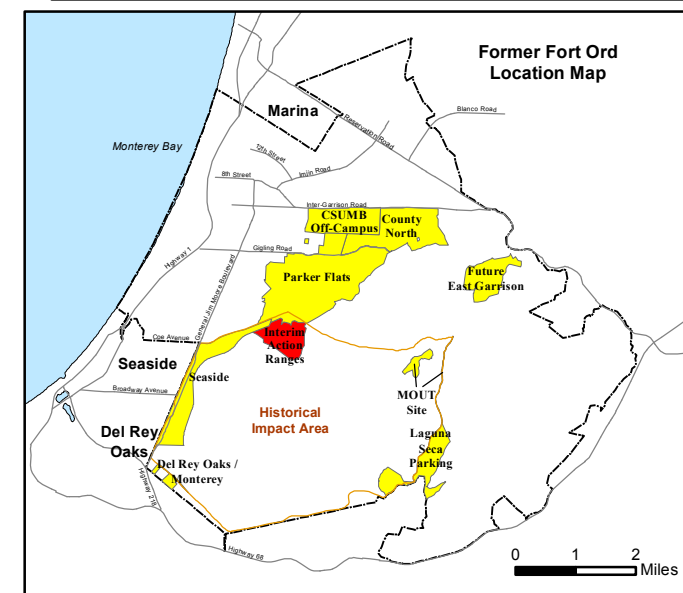
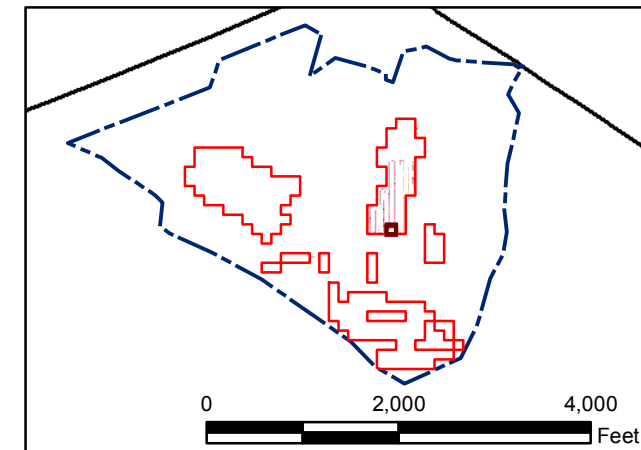
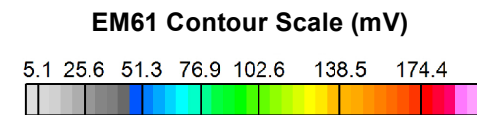
FORA ESCA RP
Monterey County, California



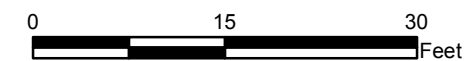
Legend

Grid B2J8F5

- 4006 Target Location
- Special Case Area and Non-Completed Work Areas
- ▬ Interim Action Ranges MRA
- ▬ Major Road



State Plane California IV, NAD 1983 (U.S. Survey Foot)



**Interim Action Ranges MRA
Range 44 SCA (North)
Design Study Transects
DGM Mapbook**

FORA ESCA RP
Monterey County, California

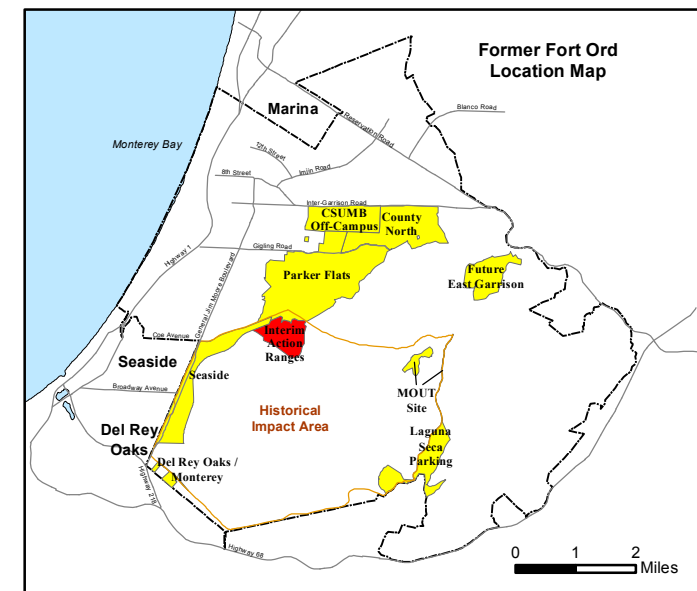
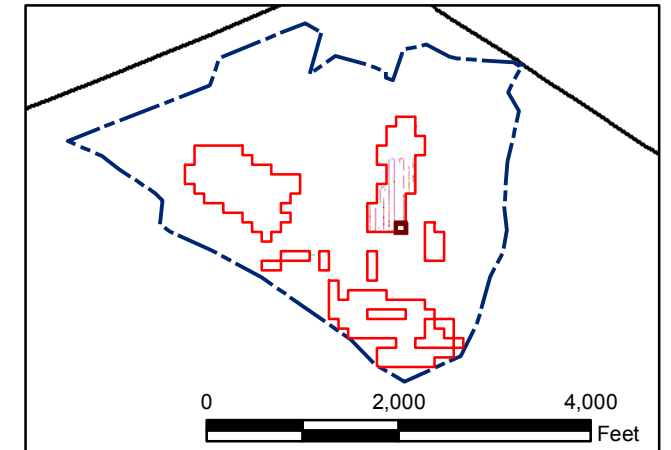
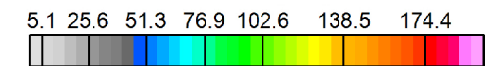


Legend

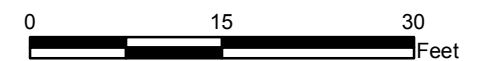
Grid B2J8F6

- 4006 Target Location
- Special Case Area and Non-Completed Work Areas
- ▬ Interim Action Ranges MRA
- ▬ Major Road

EM61 Contour Scale (mV)




State Plane California IV, NAD 1983 (U.S. Survey Foot)



**Interim Action Ranges MRA
Range 44 SCA (North)
Design Study Transects
DGM Mapbook**

FORA ESCA RP
Monterey County, California

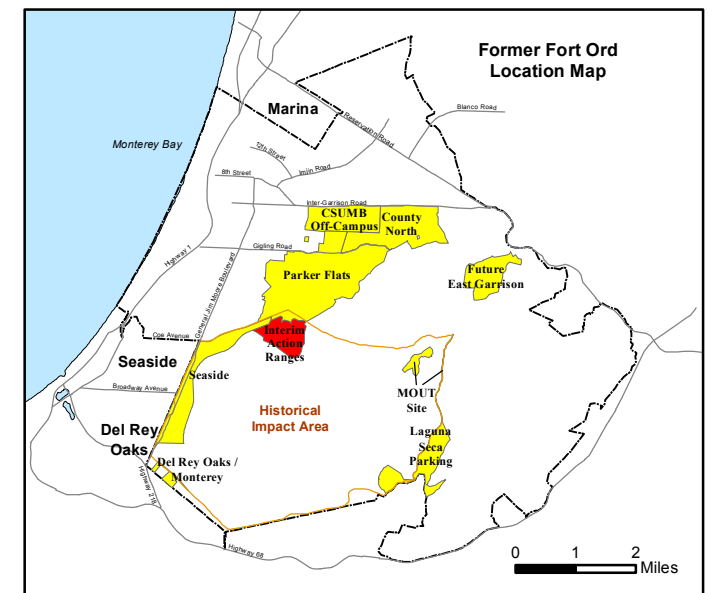
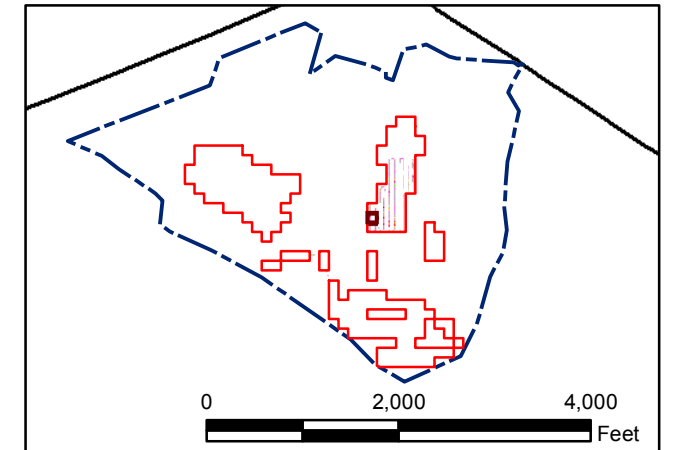
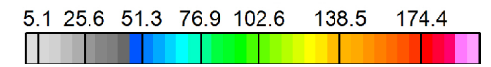


Legend

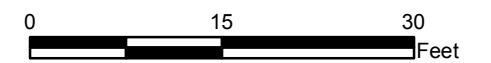
Grid B2J8G3

- 4006 Target Location
- Special Case Area and Non-Completed Work Areas
- ▬ Interim Action Ranges MRA
- ▬ Major Road

EM61 Contour Scale (mV)




State Plane California IV, NAD 1983 (U.S. Survey Foot)



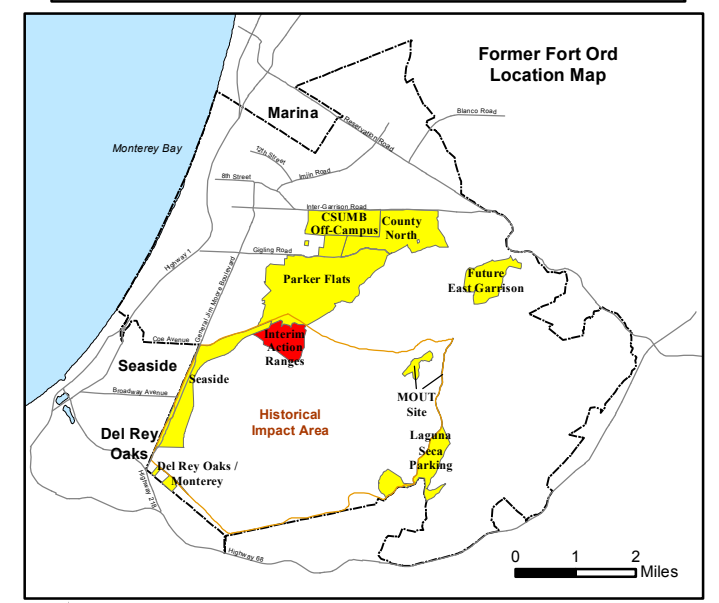
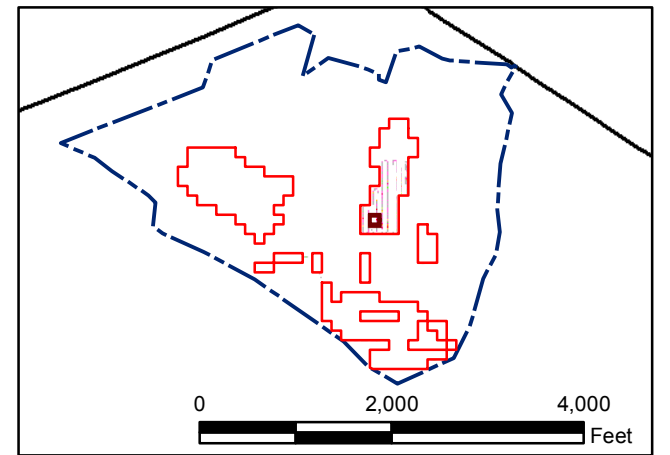
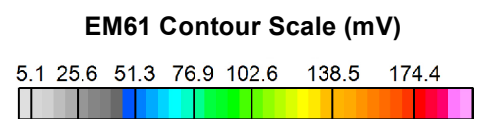
**Interim Action Ranges MRA
Range 44 SCA (North)
Design Study Transects
DGM Mapbook**

FORA ESCA RP
Monterey County, California



Legend Grid B2J8G4


- Target Location
- Special Case Area and Non-Completed Work Areas
- Interim Action Ranges MRA
- Major Road



State Plane California IV, NAD 1983 (U.S. Survey Foot)



**Interim Action Ranges MRA
Range 44 SCA (North)
Design Study Transects
DGM Mapbook**
FORA ESCA RP
Monterey County, California

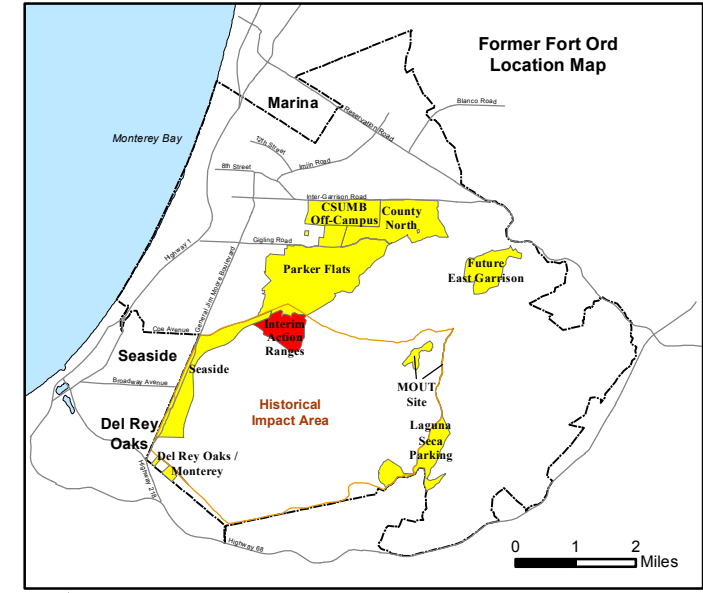
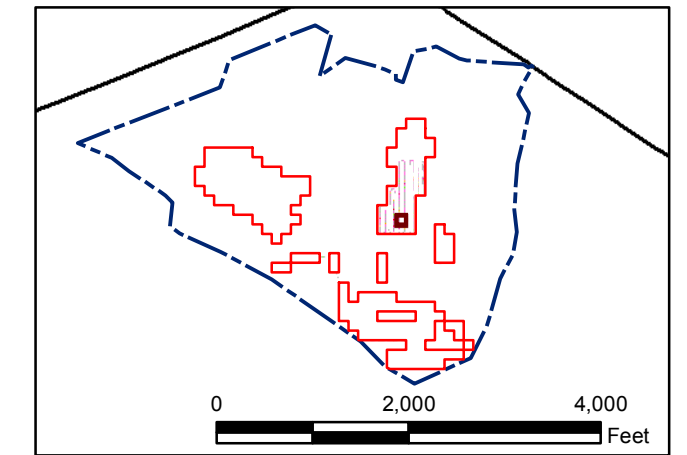
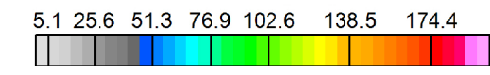


Legend

Grid B2J8G5

- 4006 Target Location
- Special Case Area and Non-Completed Work Areas
- ▬ Interim Action Ranges MRA
- ▬ Major Road

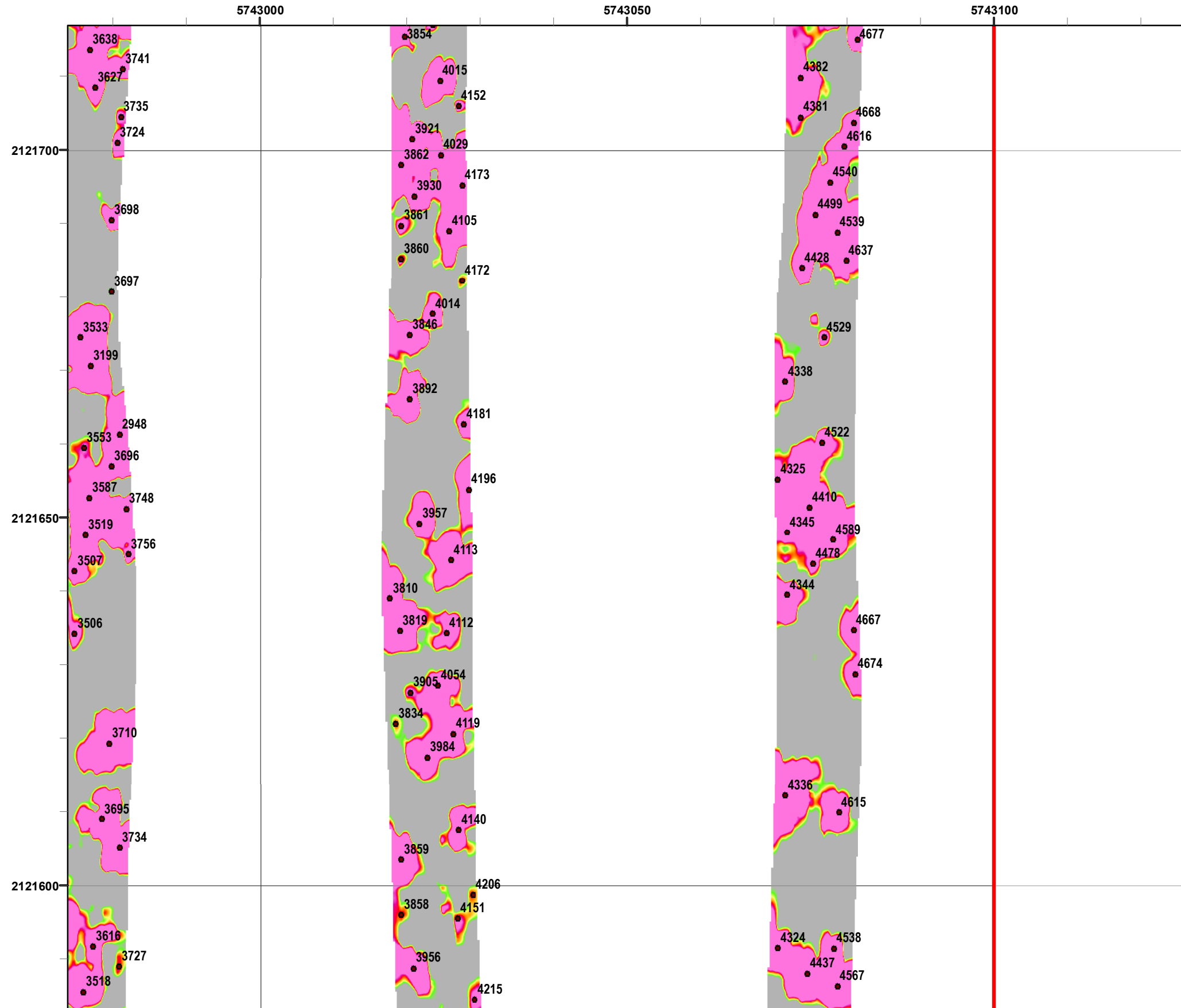
EM61 Contour Scale (mV)



State Plane California IV, NAD 1983 (U.S. Survey Foot)



**Interim Action Ranges MRA
Range 44 SCA (North)
Design Study Transects
DGM Mapbook**
FORA ESCA RP
Monterey County, California

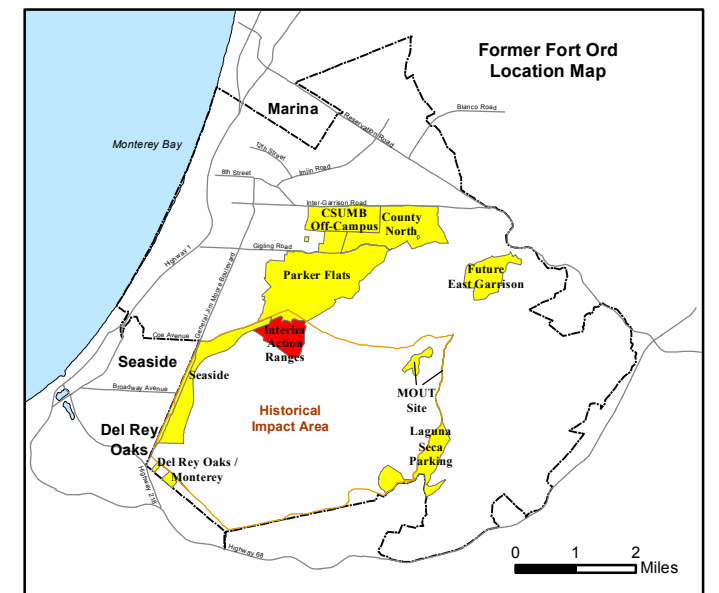
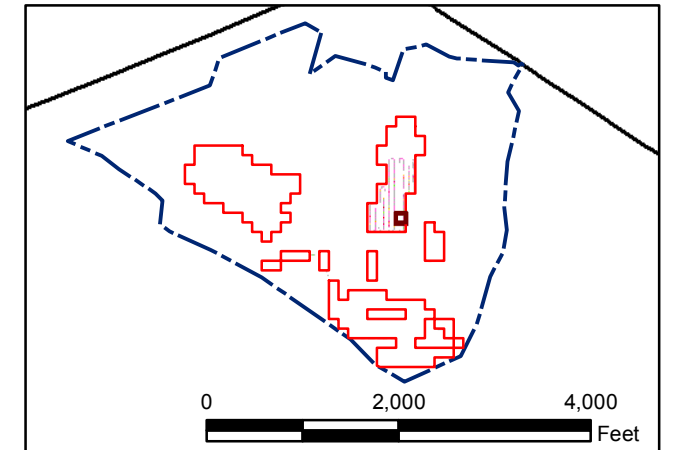
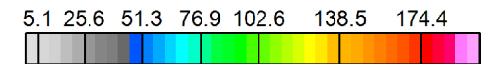


Legend

Grid B2J8G6

- 4006 Target Location
- Special Case Area and Non-Completed Work Areas
- ▬ Interim Action Ranges MRA
- ▬ Major Road

EM61 Contour Scale (mV)

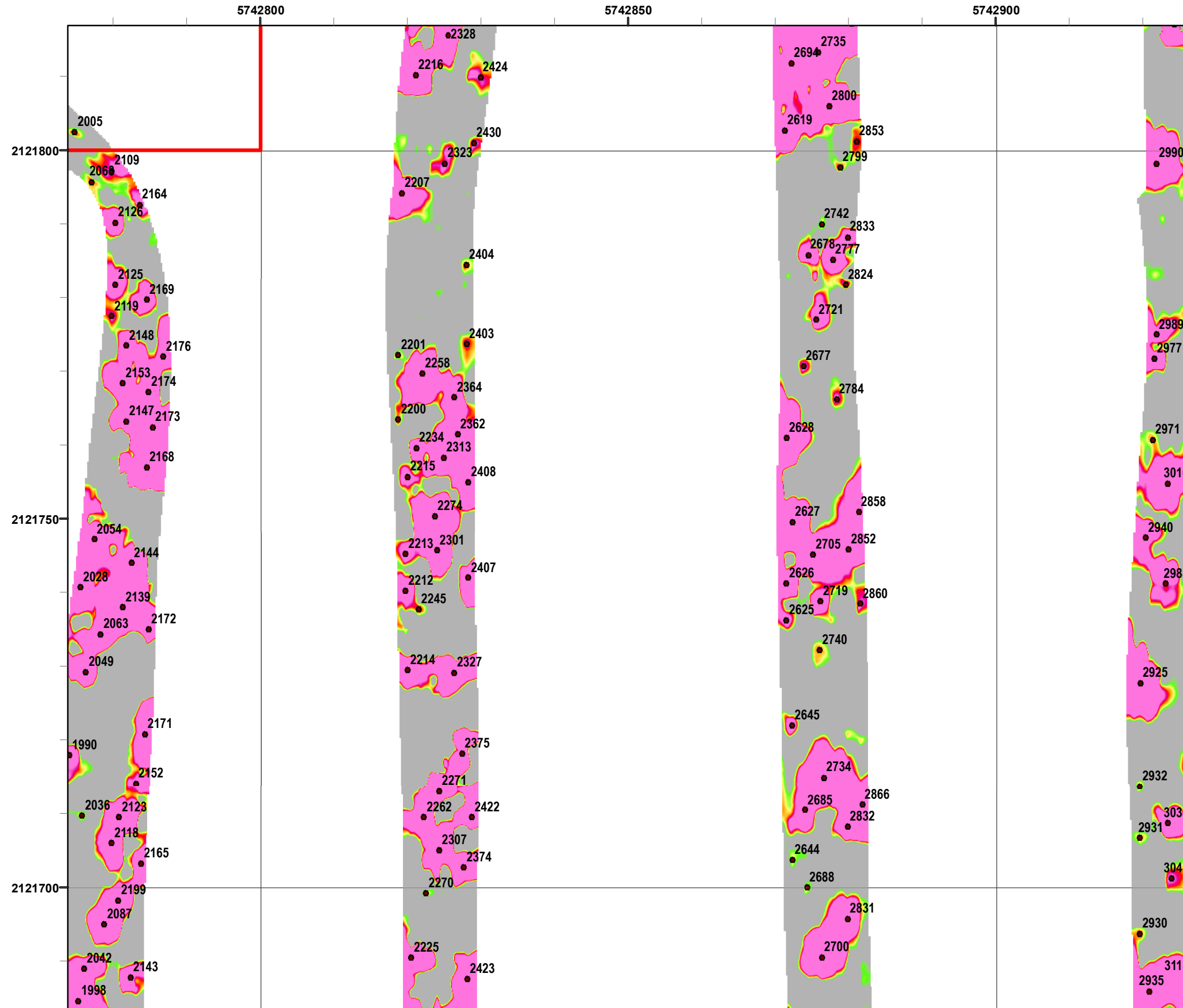


State Plane California IV, NAD 1983 (U.S. Survey Foot)



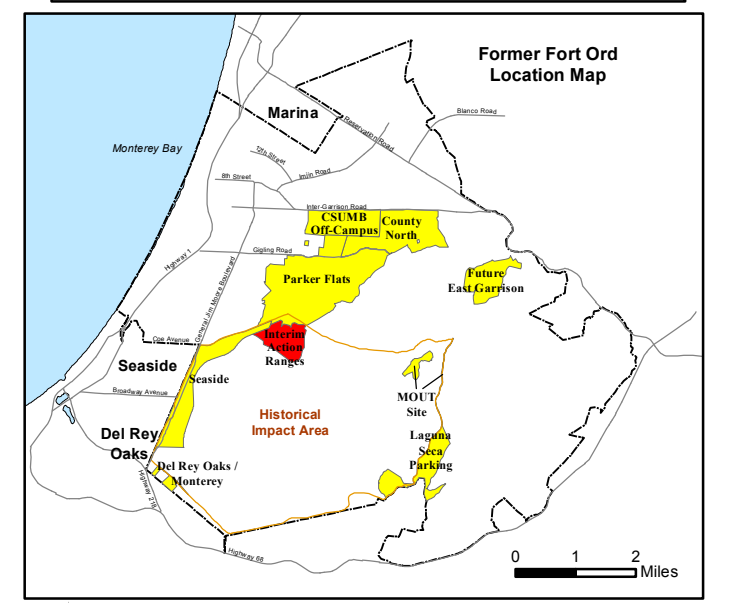
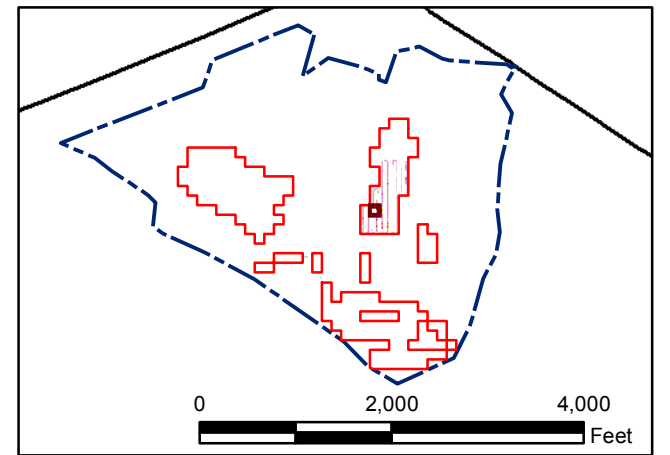
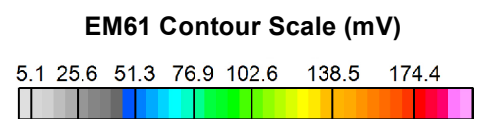
**Interim Action Ranges MRA
Range 44 SCA (North)
Design Study Transects
DGM Mapbook**

FORA ESCA RP
Monterey County, California



Legend Grid B2J8H4

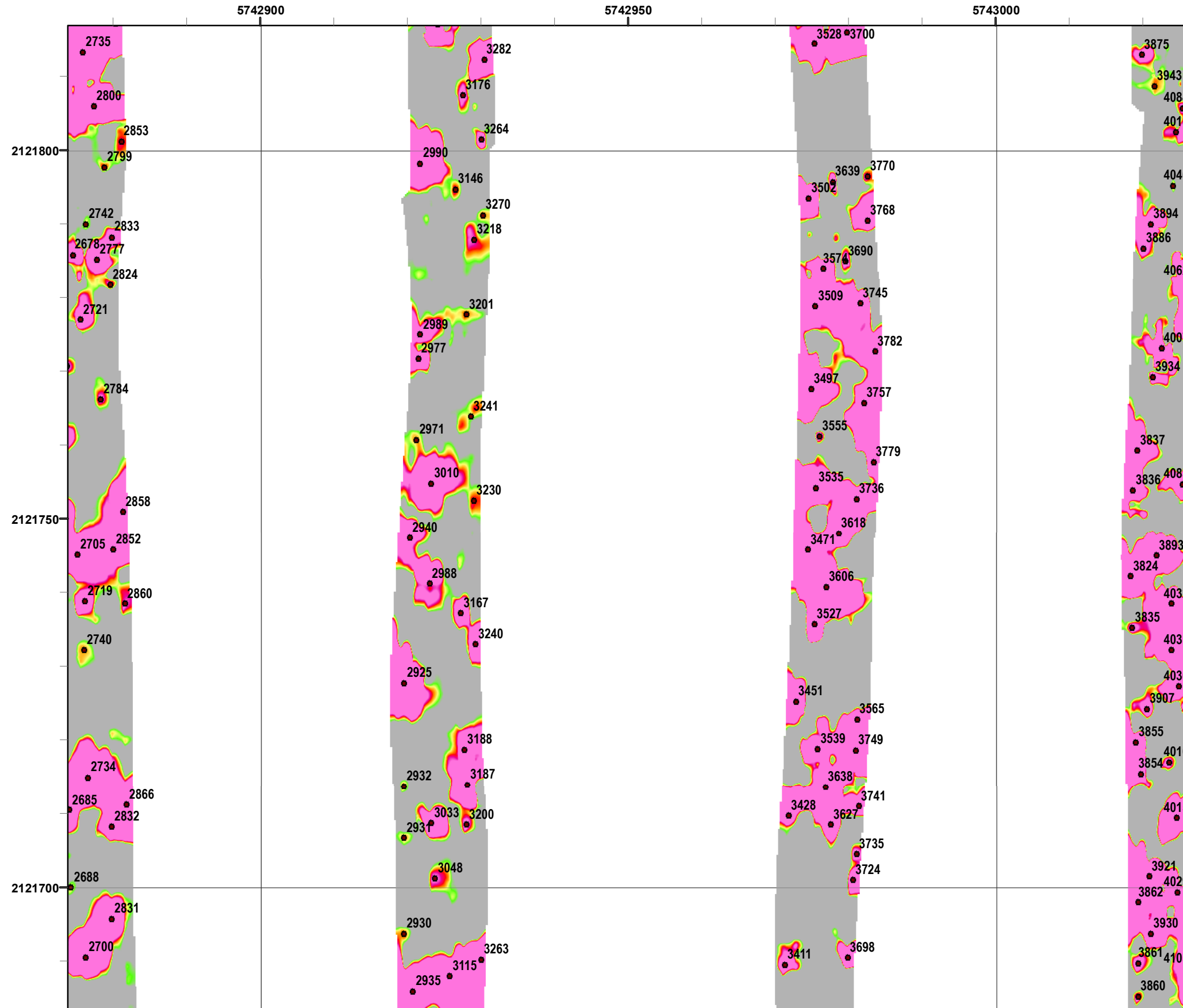
- Target Location
- Special Case Area and Non-Completed Work Areas
- Interim Action Ranges MRA
- Major Road



State Plane California IV, NAD 1983 (U.S. Survey Foot)

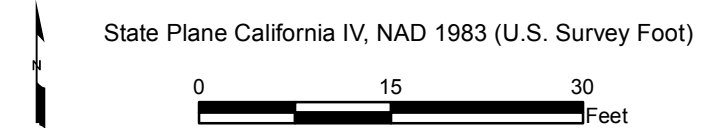
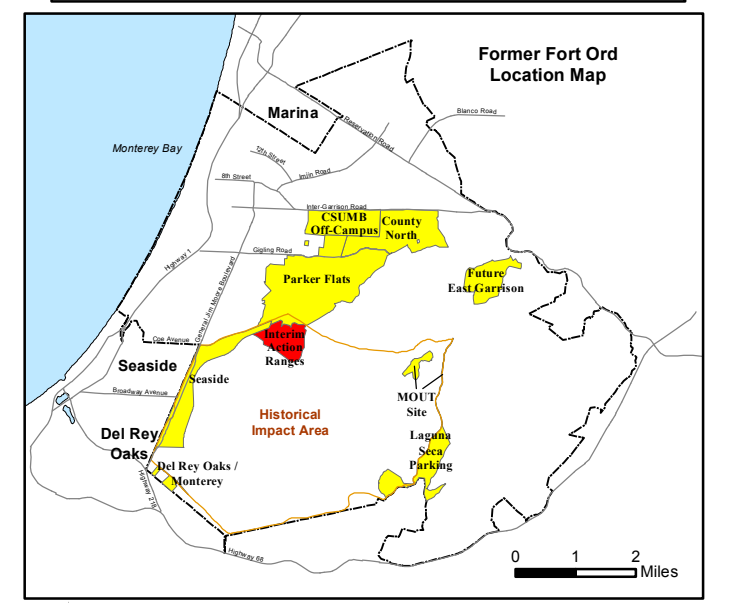
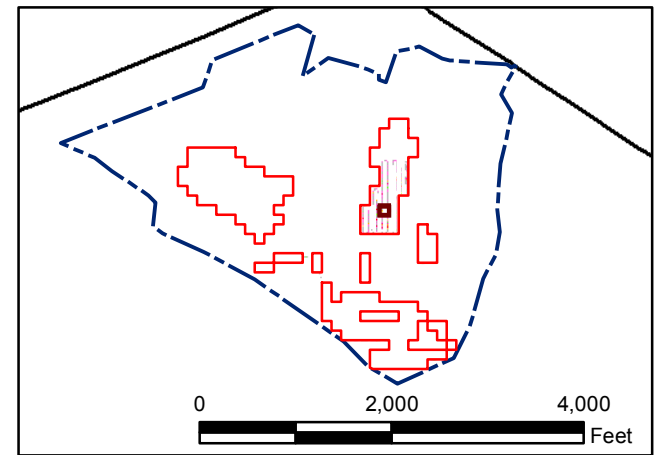
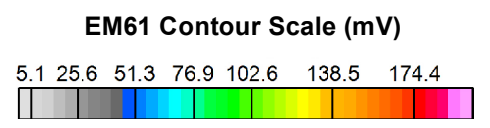


**Interim Action Ranges MRA
Range 44 SCA (North)
Design Study Transects
DGM Mapbook**
FORA ESCA RP
Monterey County, California

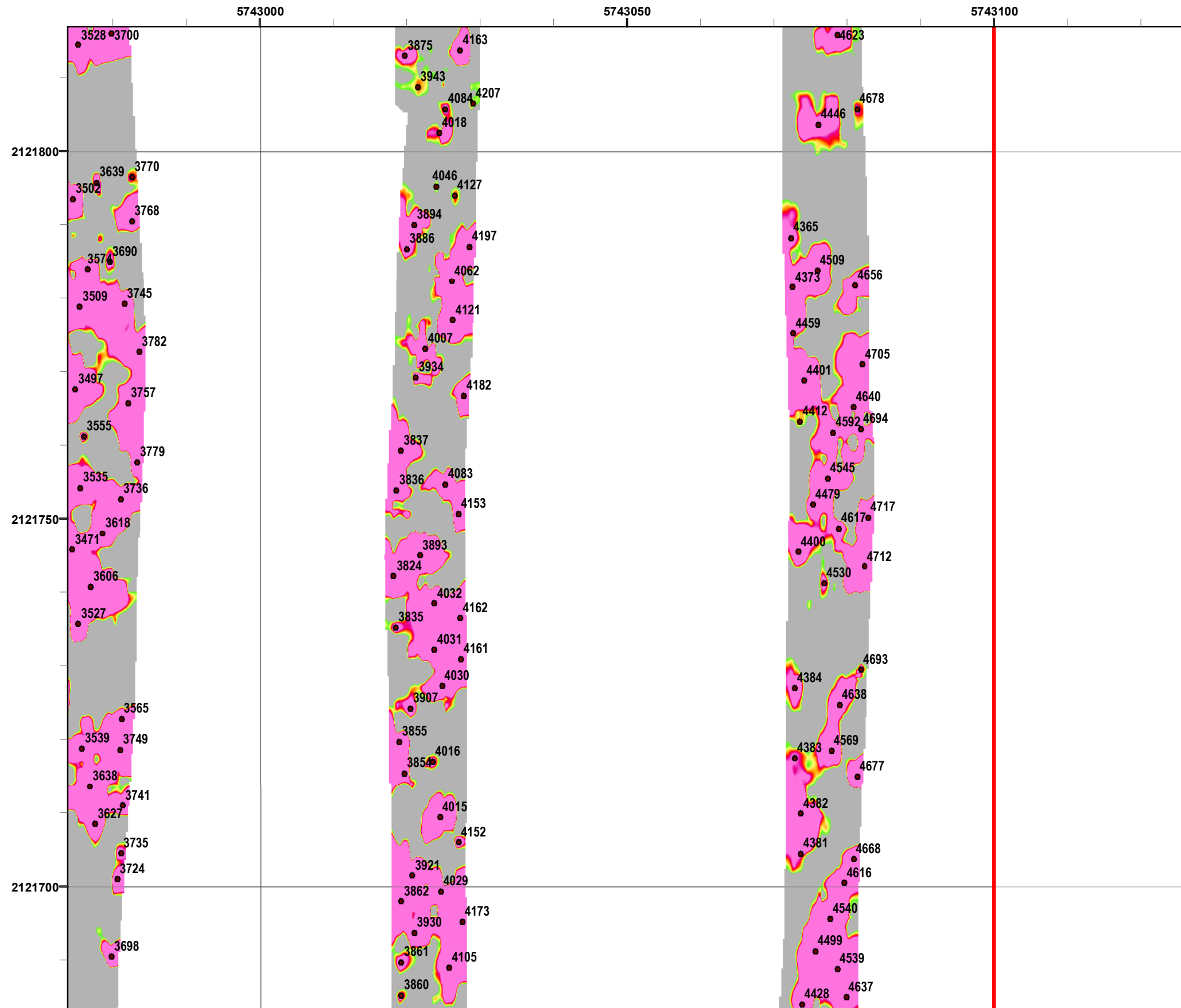


Legend Grid B2J8H5

- Target Location
- Special Case Area and Non-Completed Work Areas
- Interim Action Ranges MRA
- Major Road



**Interim Action Ranges MRA
Range 44 SCA (North)
Design Study Transects
DGM Mapbook**
FORA ESCA RP
Monterey County, California

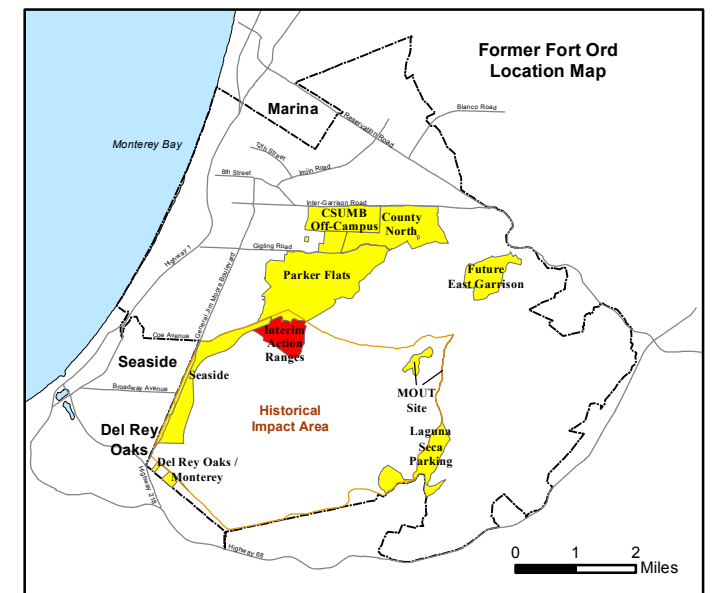
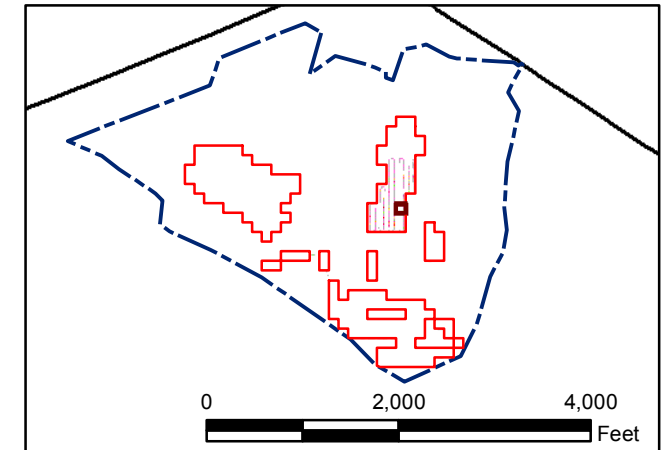
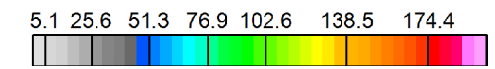


Legend

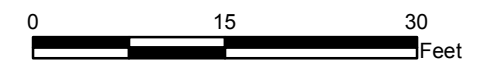
Grid B2J8H6

- Target Location
- Special Case Area and Non-Completed Work Areas
- Interim Action Ranges MRA
- Major Road

EM61 Contour Scale (mV)




State Plane California IV, NAD 1983 (U.S. Survey Foot)



**Interim Action Ranges MRA
Range 44 SCA (North)
Design Study Transects
DGM Mapbook**

FORA ESCA RP
Monterey County, California

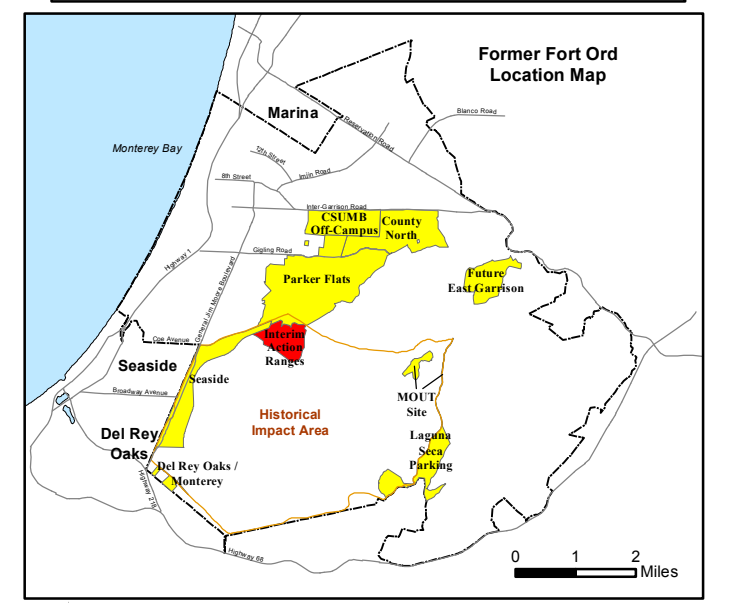
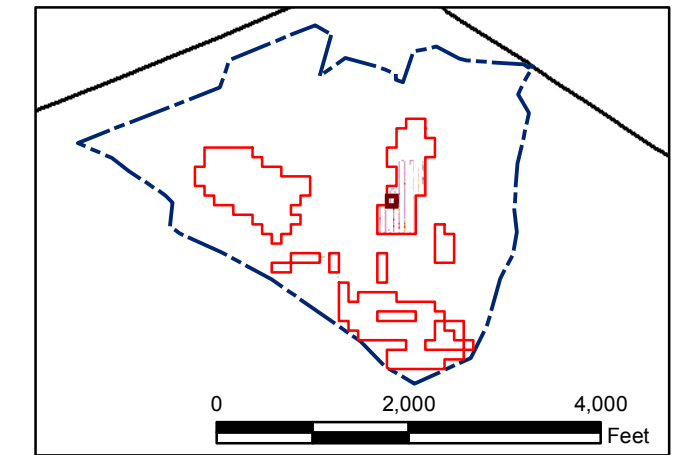
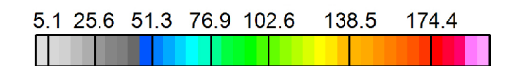


Legend

Grid B2J814

- 4006 Target Location
- Special Case Area and Non-Completed Work Areas
- ▬ Interim Action Ranges MRA
- ▬ Major Road

EM61 Contour Scale (mV)




State Plane California IV, NAD 1983 (U.S. Survey Foot)



**Interim Action Ranges MRA
Range 44 SCA (North)
Design Study Transects
DGM Mapbook**
FORA ESCA RP
Monterey County, California

Document Path: Z:\GIS\PROJECTS\ENM\FIord\05959516_GIS\Projects\Interim Action Ranges\IRACR\Appendix F1A-1\JAR_R44N_Design_Study_Transsects_DGM_Mapbook.mxd

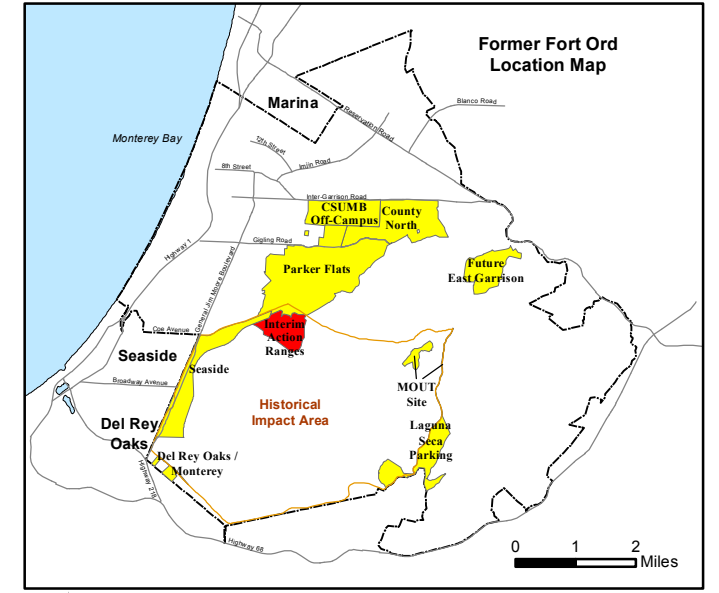
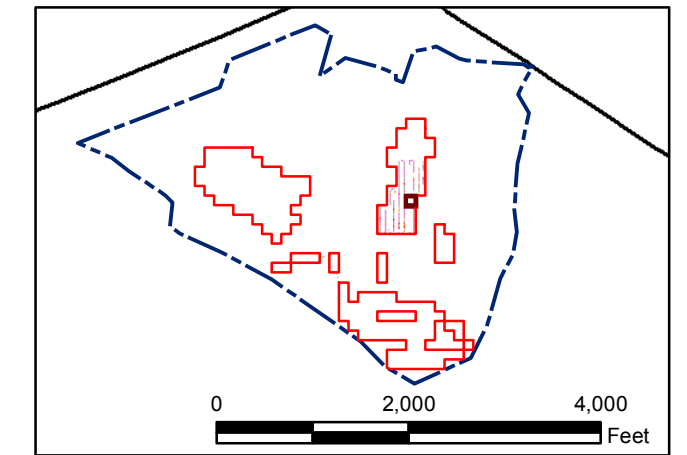
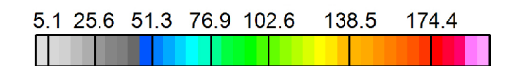


Legend

Grid B2J816

- 4006 Target Location
- Special Case Area and Non-Completed Work Areas
- ▬ Interim Action Ranges MRA
- ▬ Major Road


EM61 Contour Scale (mV)



State Plane California IV, NAD 1983 (U.S. Survey Foot)

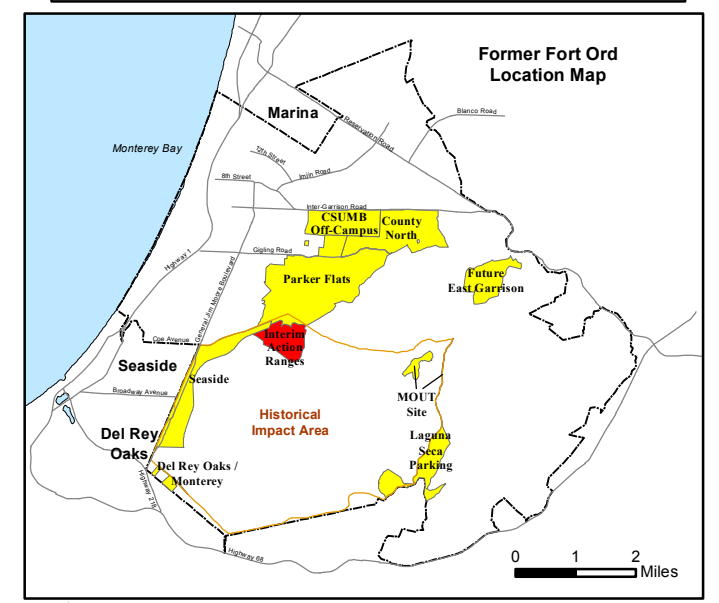
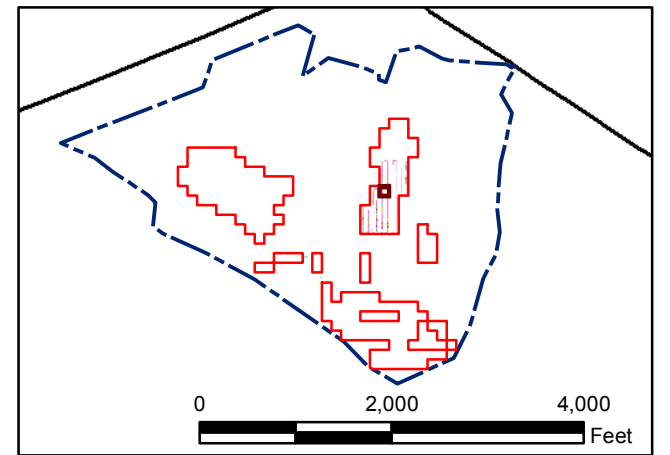
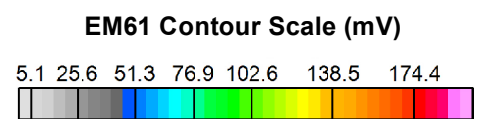


**Interim Action Ranges MRA
Range 44 SCA (North)
Design Study Transects
DGM Mapbook**
FORA ESCA RP
Monterey County, California



Legend Grid B2J8J5

- 4006 Target Location
- Special Case Area and Non-Completed Work Areas
- ▬ Interim Action Ranges MRA
- ▬ Major Road



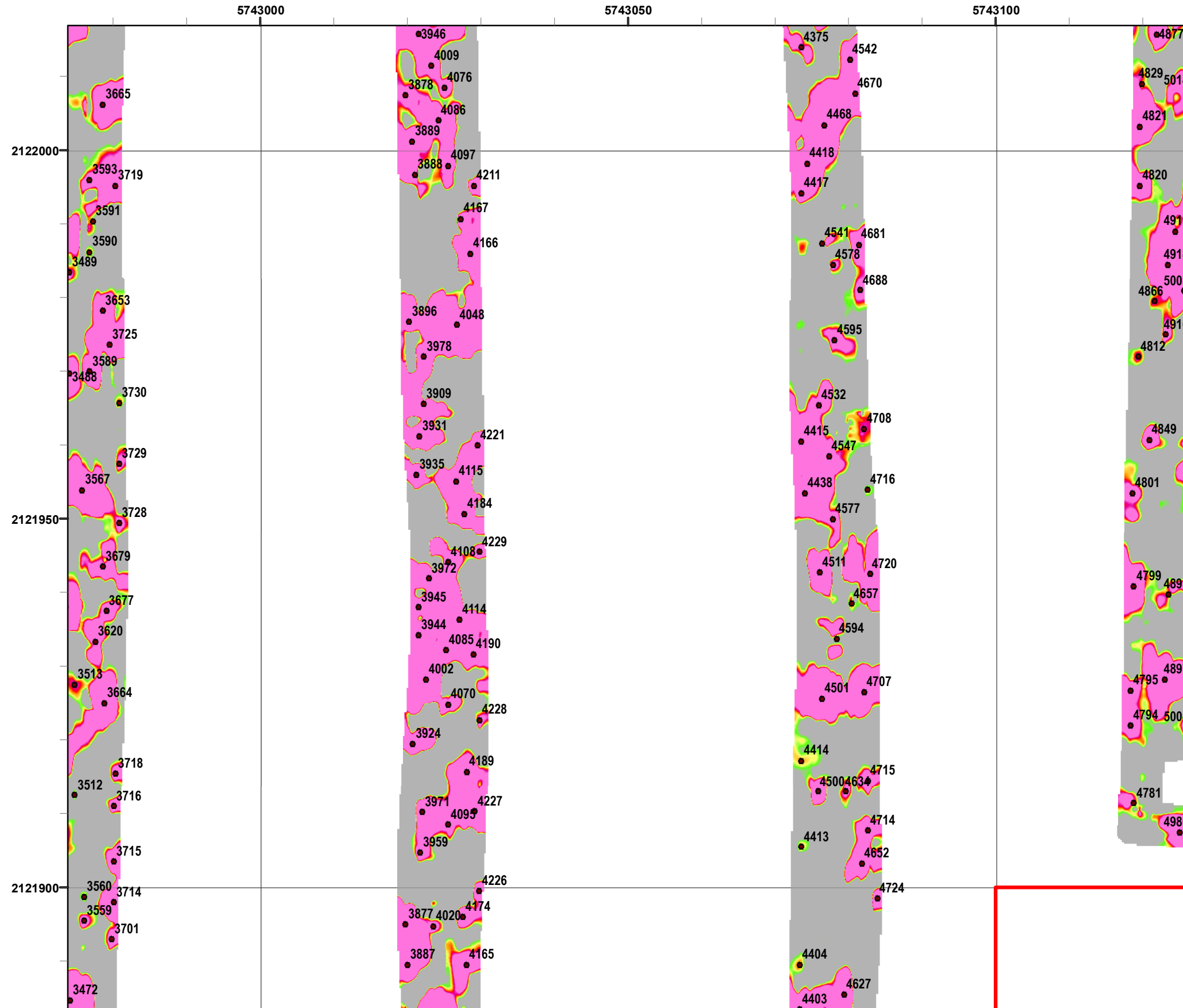
State Plane California IV, NAD 1983 (U.S. Survey Foot)

0 15 30 Feet



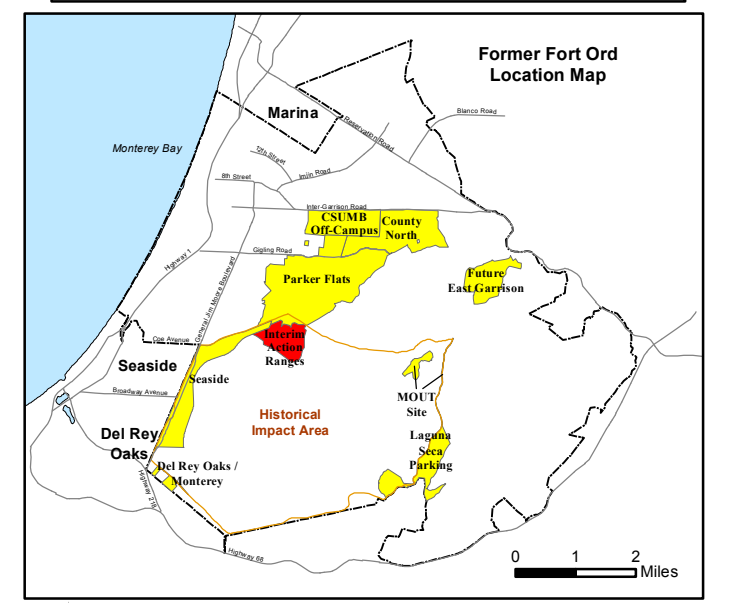
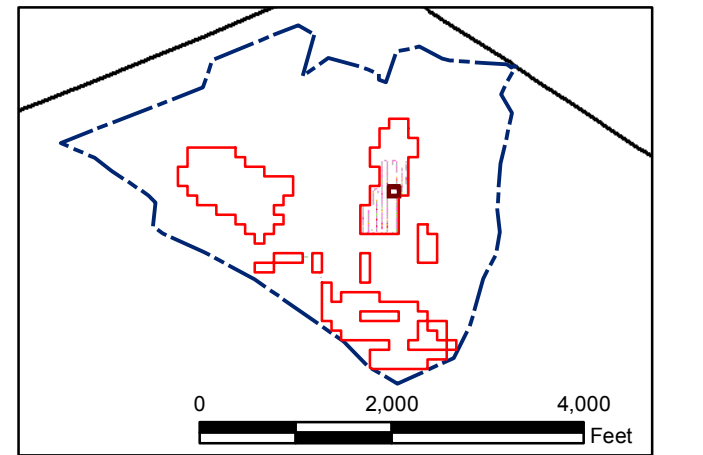
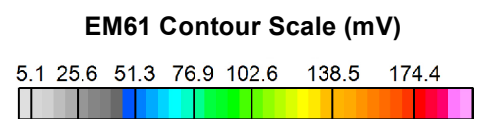
**Interim Action Ranges MRA
Range 44 SCA (North)
Design Study Transects
DGM Mapbook**

FORA ESCA RP
Monterey County, California



Legend Grid B2J8J6

- Target Location
- Special Case Area and Non-Completed Work Areas
- Interim Action Ranges MRA
- Major Road



State Plane California IV, NAD 1983 (U.S. Survey Foot)



**Interim Action Ranges MRA
Range 44 SCA (North)
Design Study Transects
DGM Mapbook**
FORA ESCA RP
Monterey County, California

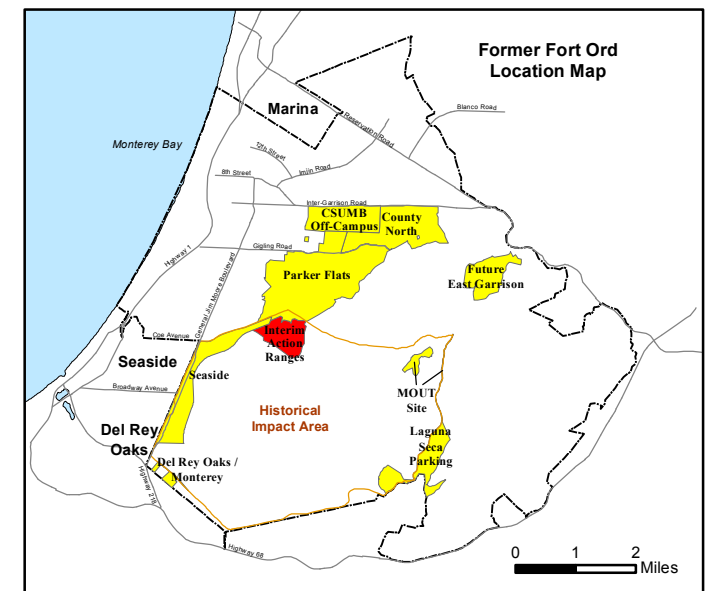
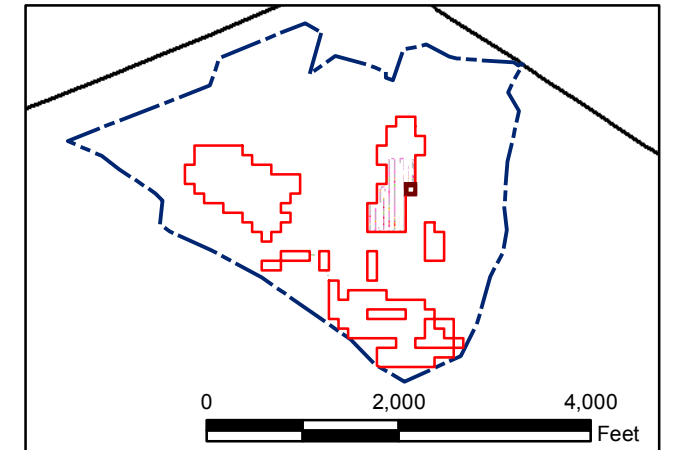
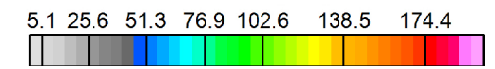


Legend

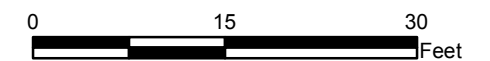
Grid B2J8J7

- 4006 Target Location
- Special Case Area and Non-Completed Work Areas
- ▬ Interim Action Ranges MRA
- ▬ Major Road

EM61 Contour Scale (mV)




State Plane California IV, NAD 1983 (U.S. Survey Foot)



**Interim Action Ranges MRA
Range 44 SCA (North)
Design Study Transects
DGM Mapbook**

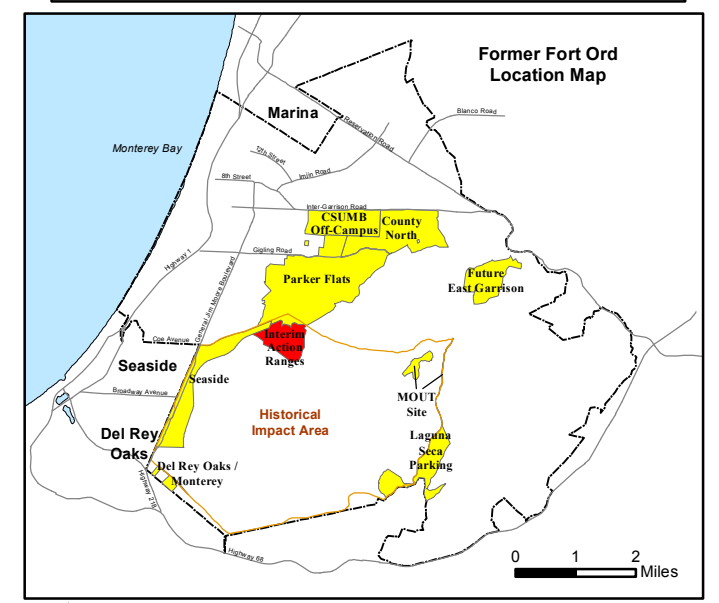
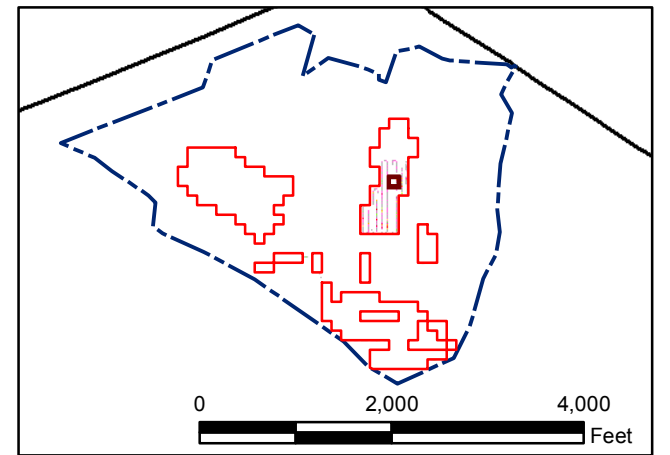
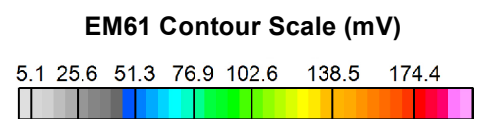
FORA ESCA RP
Monterey County, California



Legend

Grid C2A8A6


- 4006 Target Location
- Special Case Area and Non-Completed Work Areas
- ▬ Interim Action Ranges MRA
- ▬ Major Road



State Plane California IV, NAD 1983 (U.S. Survey Foot)



**Interim Action Ranges MRA
Range 44 SCA (North)
Design Study Transects
DGM Mapbook**
FORA ESCA RP
Monterey County, California

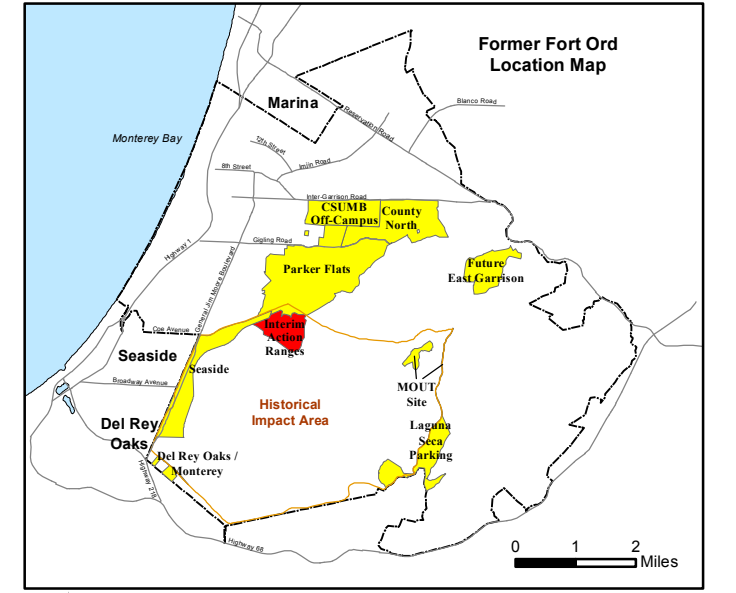
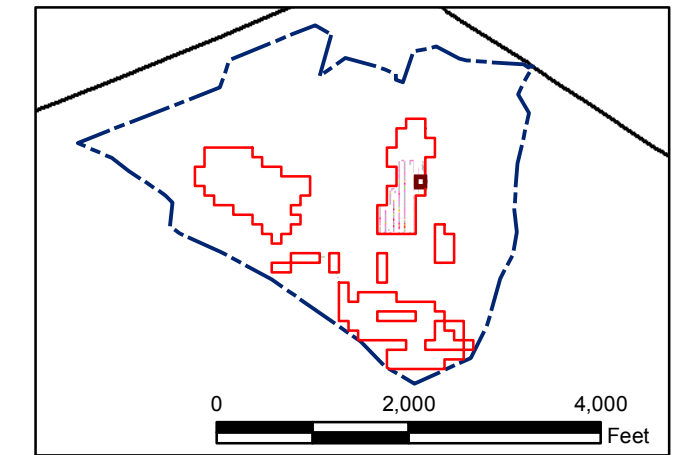
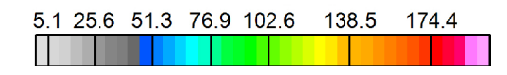


Legend

Grid C2A8A7

- 4006 Target Location
- Special Case Area and Non-Completed Work Areas
- ▬ Interim Action Ranges MRA
- ▬ Major Road


EM61 Contour Scale (mV)



State Plane California IV, NAD 1983 (U.S. Survey Foot)



Interim Action Ranges MRA
Range 44 SCA (North)
Design Study Transects
DGM Mapbook
 FORA ESCA RP
 Monterey County, California

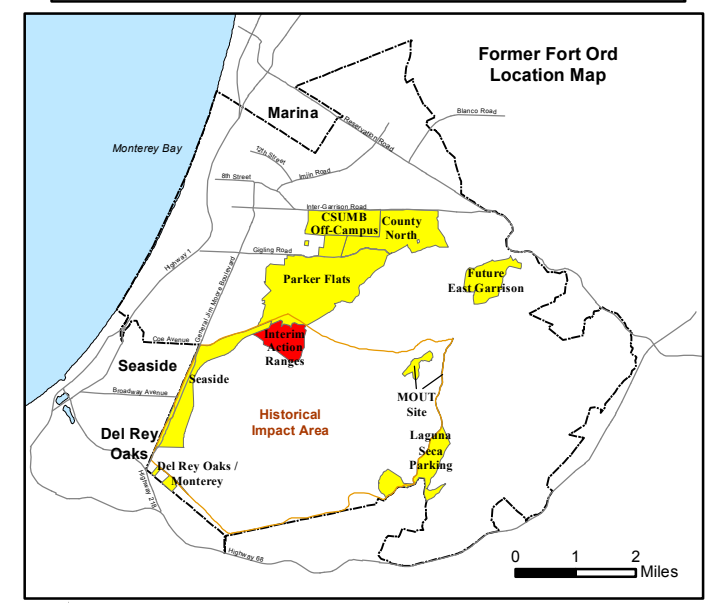
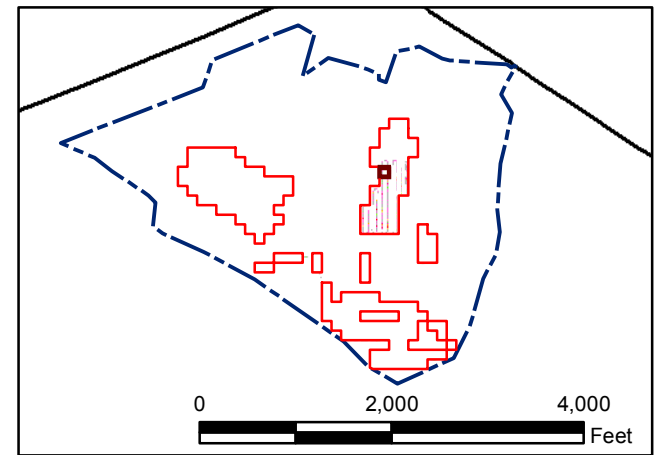
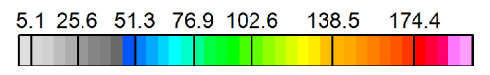


Legend

Grid C2A8B5

- Target Location
- Special Case Area and Non-Completed Work Areas
- Interim Action Ranges MRA
- Major Road


EM61 Contour Scale (mV)



State Plane California IV, NAD 1983 (U.S. Survey Foot)



**Interim Action Ranges MRA
Range 44 SCA (North)
Design Study Transects
DGM Mapbook**
FORA ESCA RP
Monterey County, California

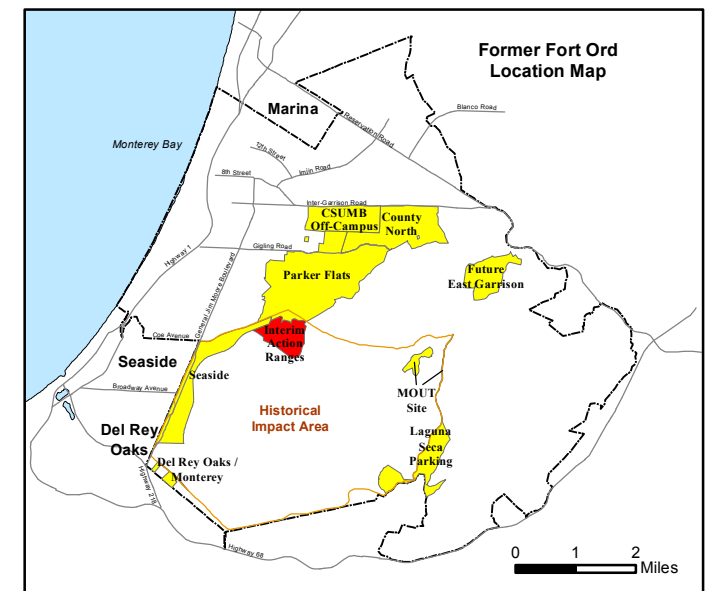
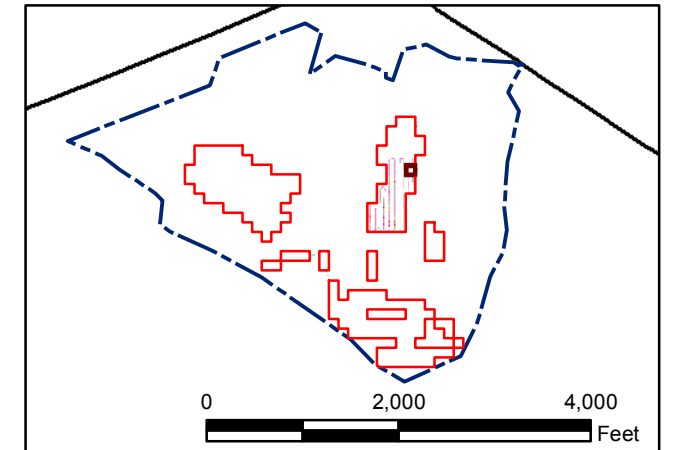
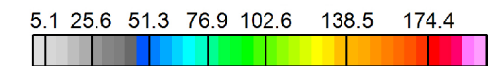


Legend

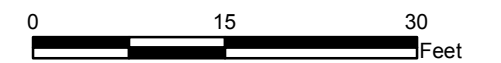
Grid C2A8B7

- 4006 Target Location
- Special Case Area and Non-Completed Work Areas
- ▬ Interim Action Ranges MRA
- ▬ Major Road

EM61 Contour Scale (mV)




State Plane California IV, NAD 1983 (U.S. Survey Foot)



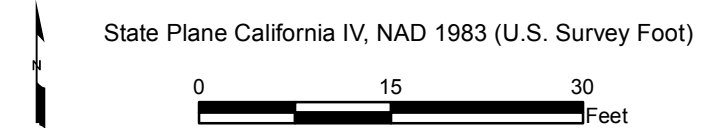
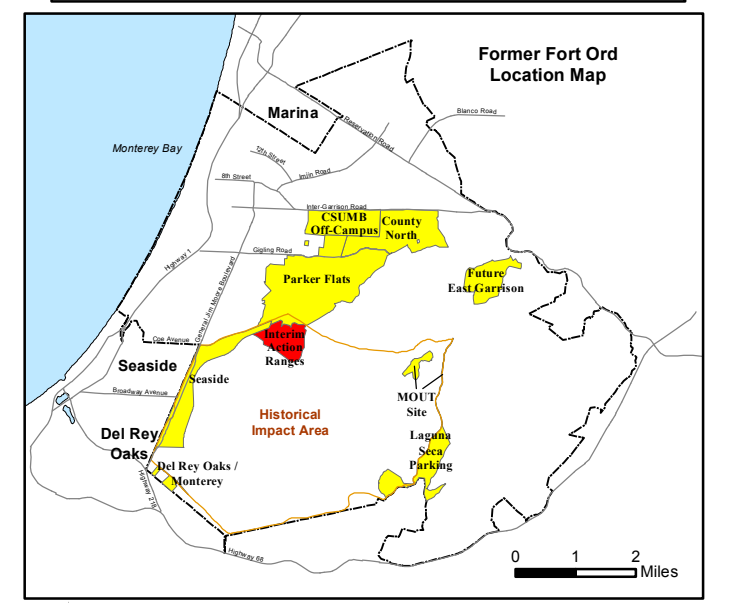
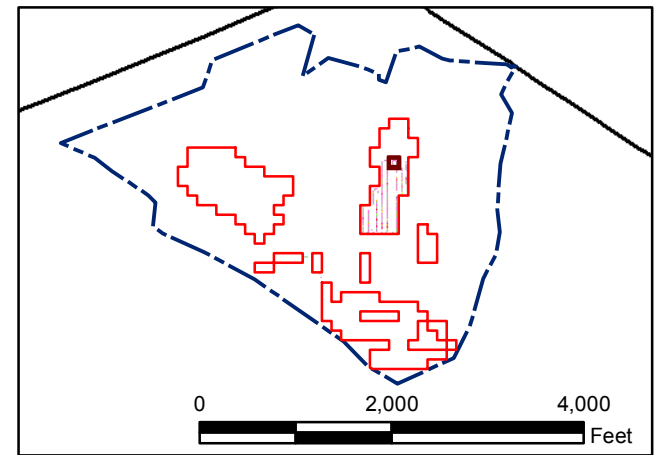
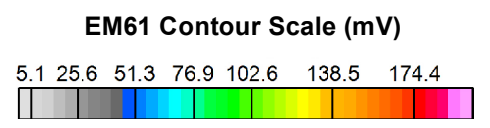
**Interim Action Ranges MRA
Range 44 SCA (North)
Design Study Transects
DGM Mapbook**

FORA ESCA RP
Monterey County, California



Legend Grid C2A8C6

- Target Location
- Special Case Area and Non-Completed Work Areas
- Interim Action Ranges MRA
- Major Road



**Interim Action Ranges MRA
Range 44 SCA (North)
Design Study Transects
DGM Mapbook**

FORA ESCA RP
Monterey County, California

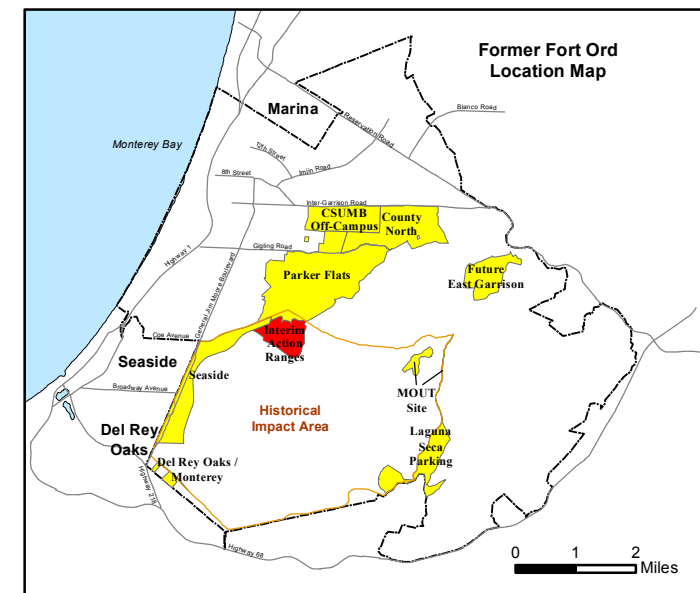
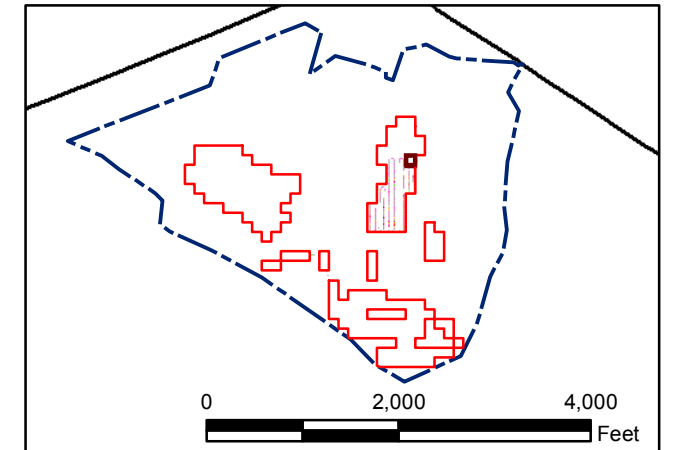
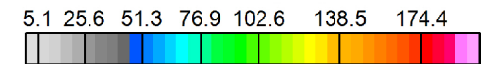


Legend

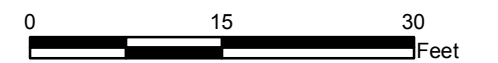
Grid C2A8C7

- 4006 Target Location
- Special Case Area and Non-Completed Work Areas
- ▬ Interim Action Ranges MRA
- ▬ Major Road

EM61 Contour Scale (mV)



State Plane California IV, NAD 1983 (U.S. Survey Foot)



**Interim Action Ranges MRA
Range 44 SCA (North)
Design Study Transects
DGM Mapbook**

FORA ESCA RP
Monterey County, California