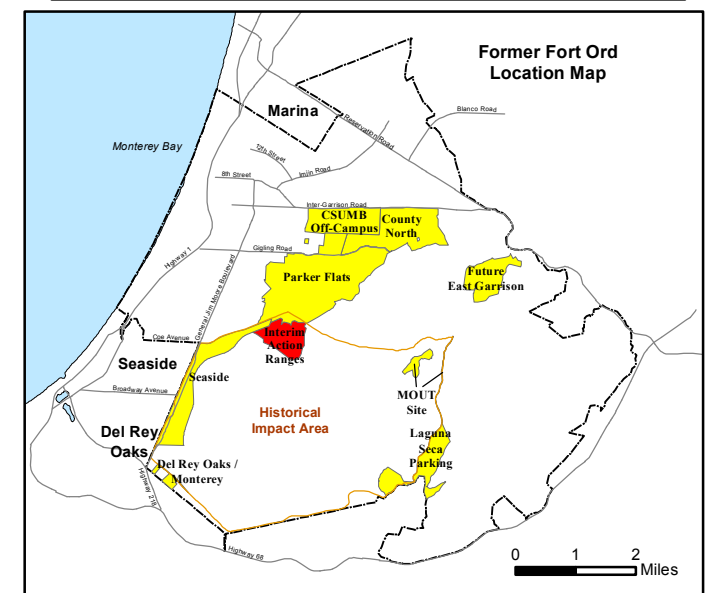
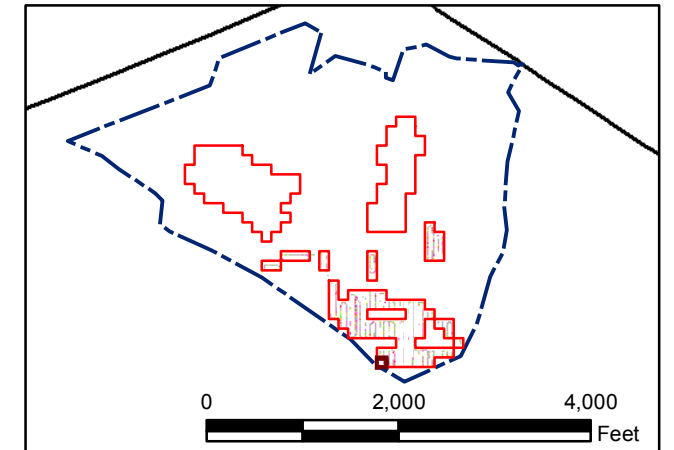
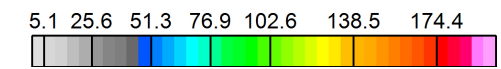


### Legend

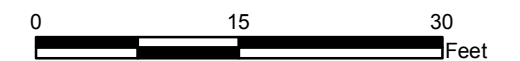
### Grid B2I8B4

- 2189 Target Location
- Special Case Area and Non-Completed Work Areas
- Interim Action Ranges MRA
- Major Road

#### EM61 Contour Scale (mV)




State Plane California IV, NAD 1983 (U.S. Survey Foot)



**Interim Action Ranges MRA  
Range 44 SCA (South) and  
Central NCAs - Design Study  
Transects DGM Mapbook**

FORA ESCA RP  
Monterey County, California

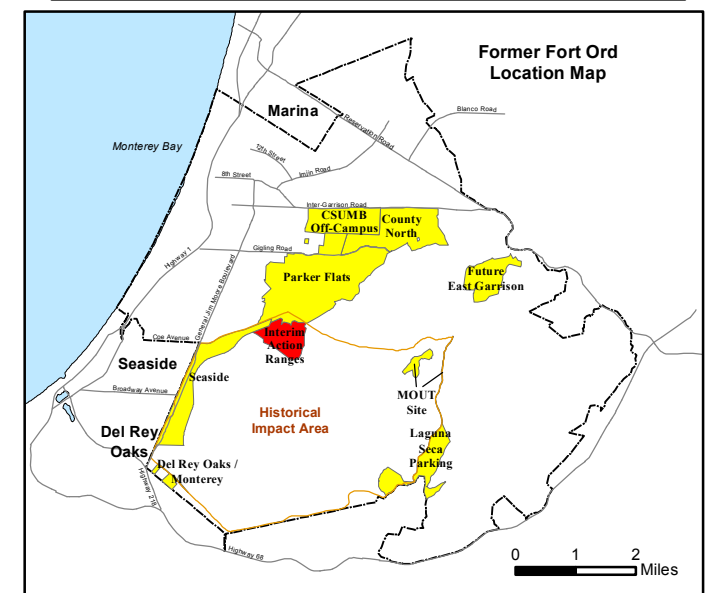
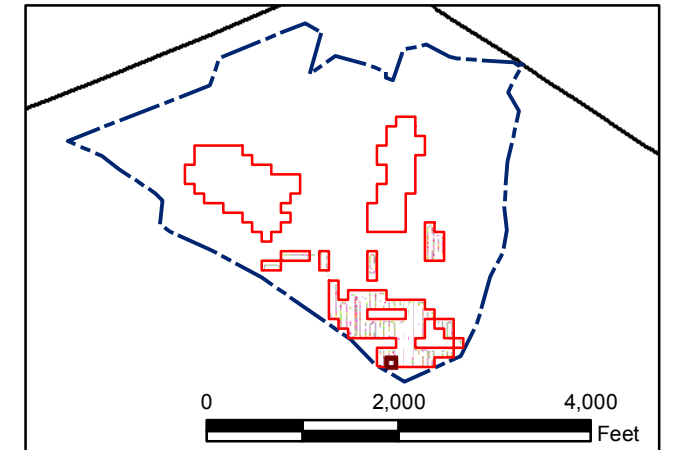
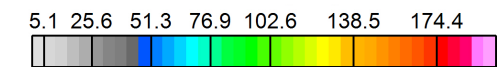


### Legend


### Grid B2I8B5

- 2189 Target Location
- Special Case Area and Non-Completed Work Areas
- ▬ Interim Action Ranges MRA
- ▬ Major Road

#### EM61 Contour Scale (mV)




State Plane California IV, NAD 1983 (U.S. Survey Foot)



**Interim Action Ranges MRA  
Range 44 SCA (South) and  
Central NCAs - Design Study  
Transects DGM Mapbook**

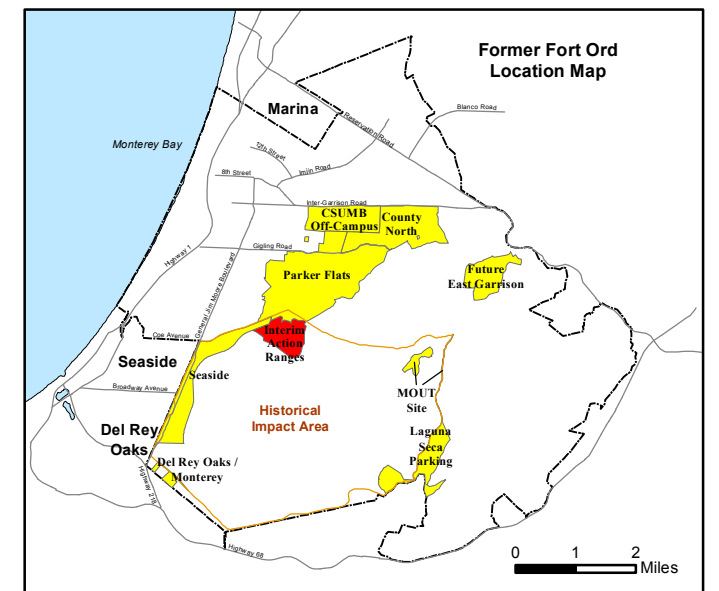
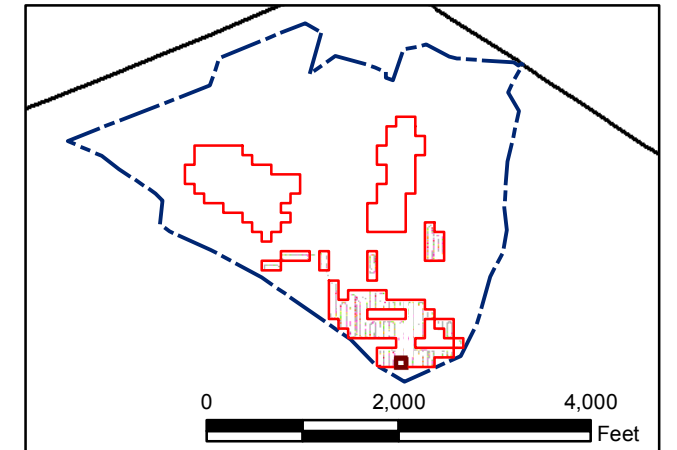
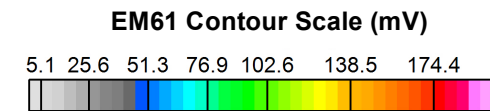
FORA ESCA RP  
Monterey County, California



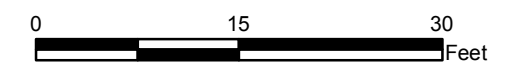
### Legend

### Grid B2I8B6

- 2189 Target Location
- Special Case Area and Non-Completed Work Areas
- ▬ Interim Action Ranges MRA
- ▬ Major Road




State Plane California IV, NAD 1983 (U.S. Survey Foot)



**Interim Action Ranges MRA  
Range 44 SCA (South) and  
Central NCAs - Design Study  
Transects DGM Mapbook**

FORA ESCA RP  
Monterey County, California

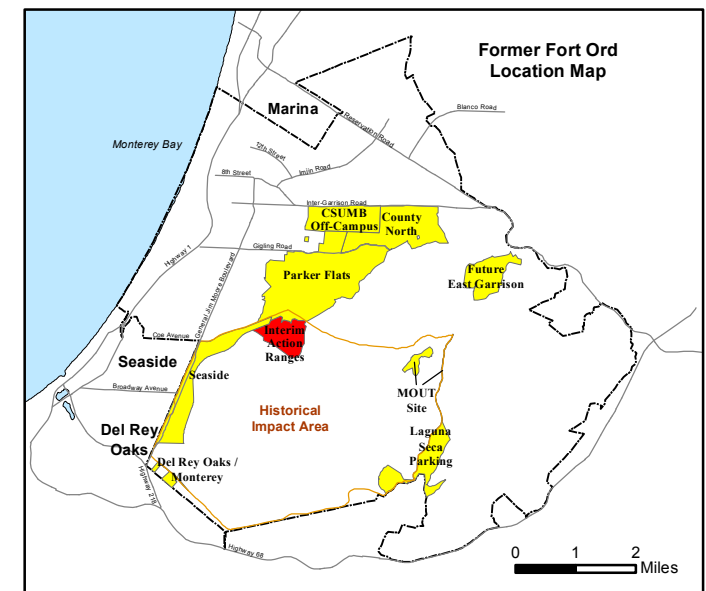
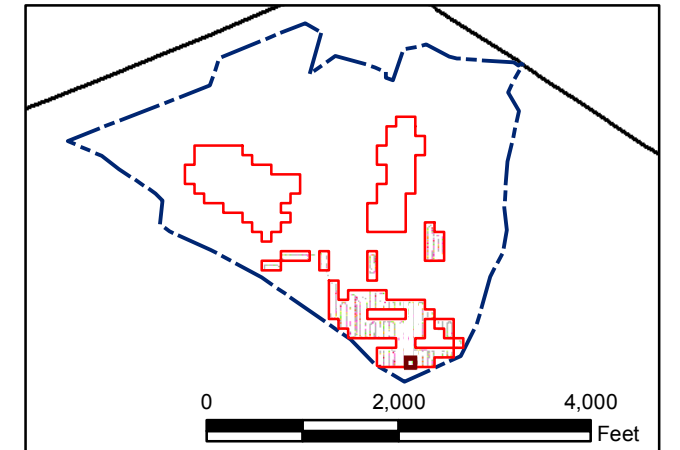
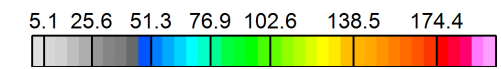


### Legend


### Grid B2I8B7

- Target Location
- Special Case Area and Non-Completed Work Areas
- ▬ Interim Action Ranges MRA
- ▬ Major Road

#### EM61 Contour Scale (mV)




State Plane California IV, NAD 1983 (U.S. Survey Foot)



**Interim Action Ranges MRA  
Range 44 SCA (South) and  
Central NCAs - Design Study  
Transects DGM Mapbook**

FORA ESCA RP  
Monterey County, California



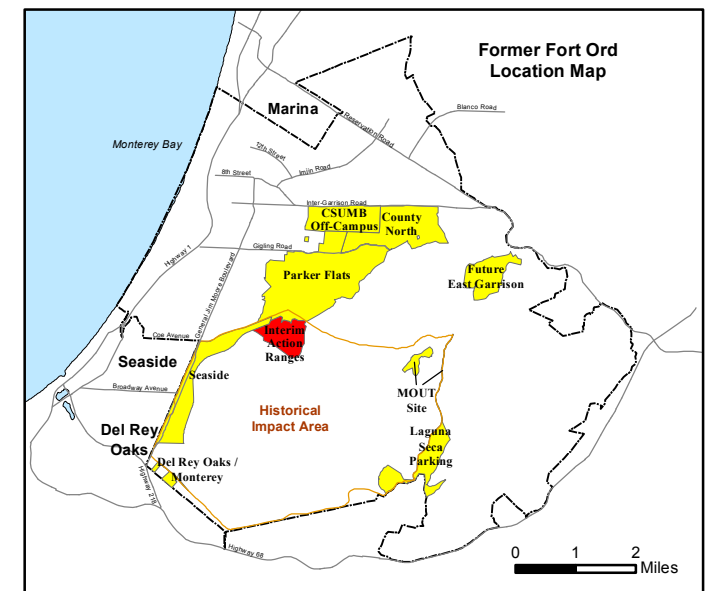
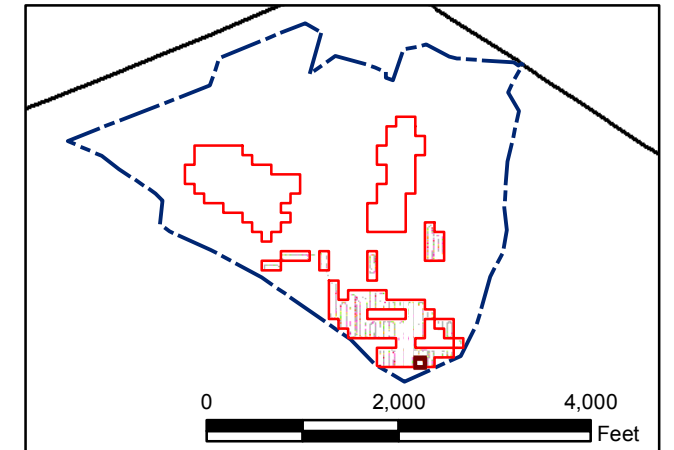
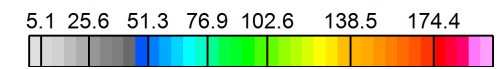


### Legend


### Grid B2I8B8

- 2189 Target Location
- Special Case Area and Non-Completed Work Areas
- ▬ Interim Action Ranges MRA
- ▬ Major Road

#### EM61 Contour Scale (mV)

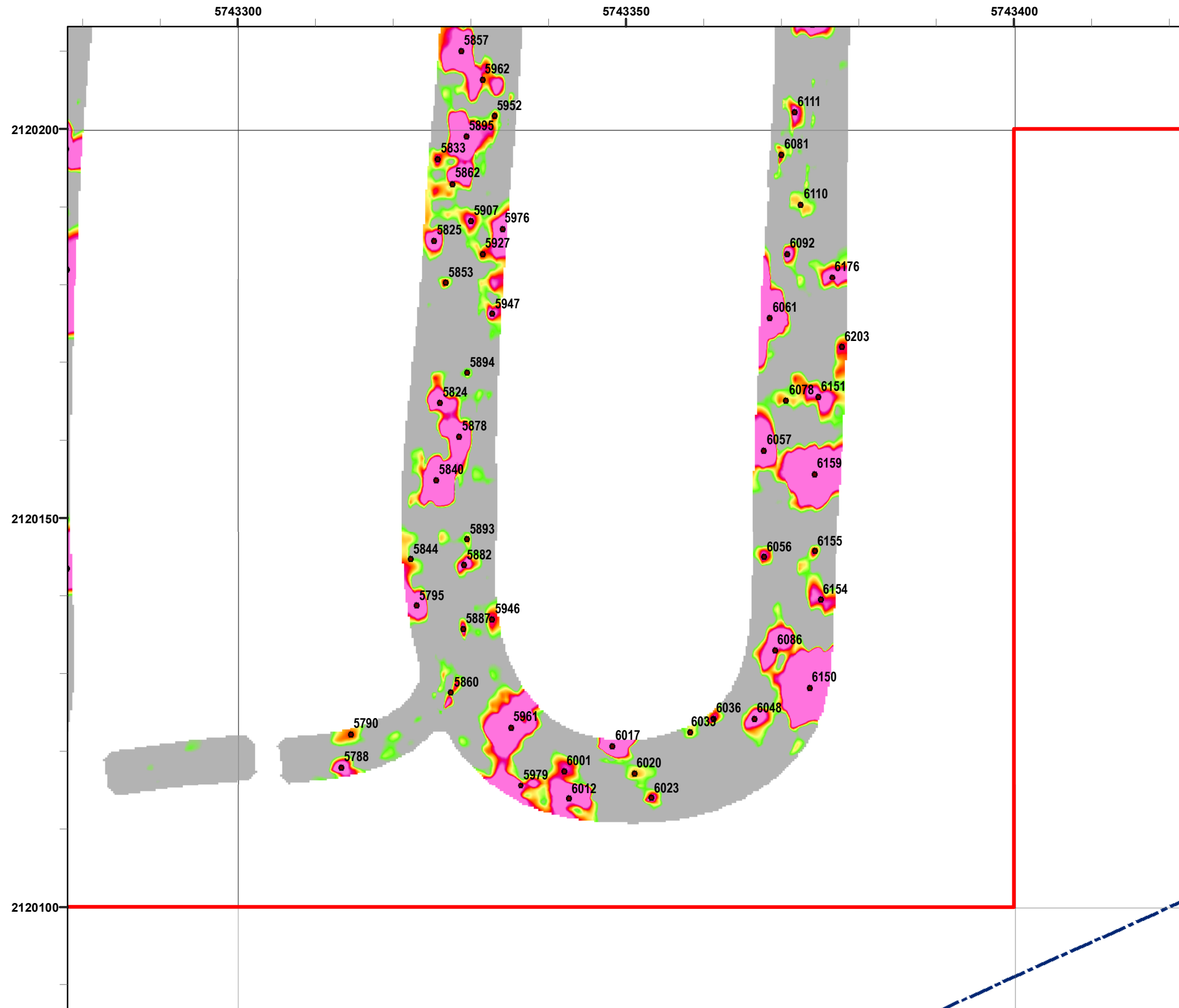


State Plane California IV, NAD 1983 (U.S. Survey Foot)



**Interim Action Ranges MRA  
Range 44 SCA (South) and  
Central NCAs - Design Study  
Transects DGM Mapbook**

FORA ESCA RP  
Monterey County, California

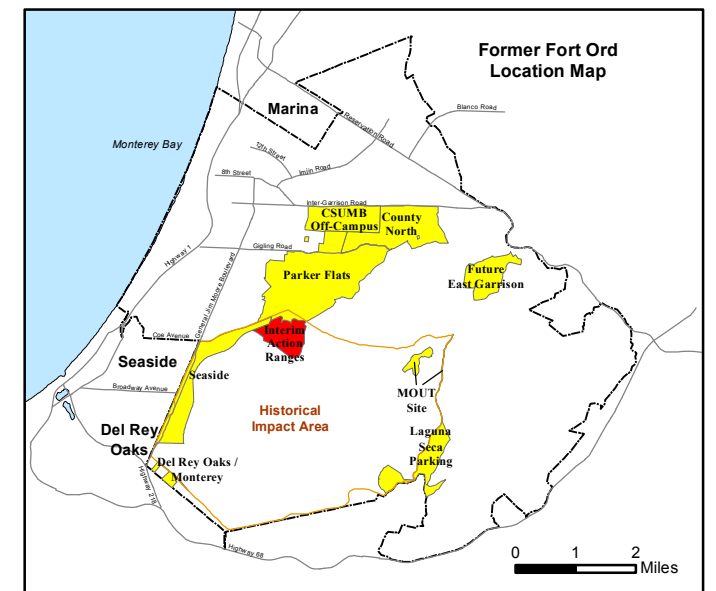
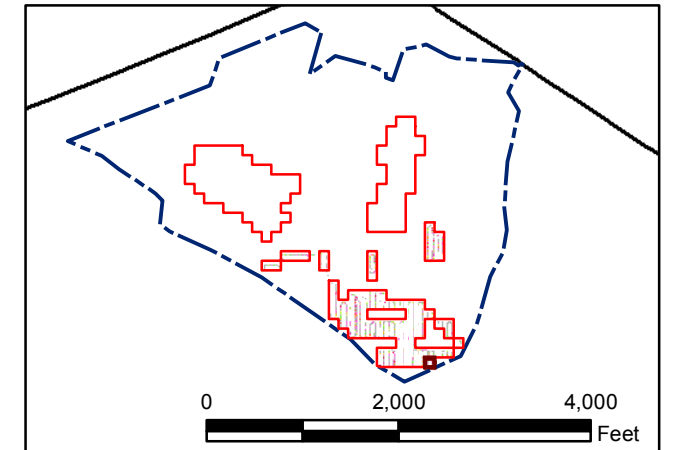
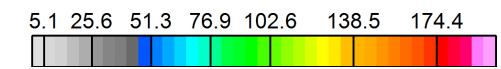


### Legend

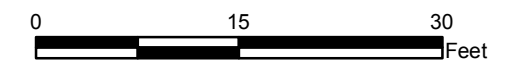
### Grid B2I8B9

- 2189 Target Location
- Special Case Area and Non-Completed Work Areas
- ▬ Interim Action Ranges MRA
- ▬ Major Road

#### EM61 Contour Scale (mV)



State Plane California IV, NAD 1983 (U.S. Survey Foot)



**Interim Action Ranges MRA  
Range 44 SCA (South) and  
Central NCAs - Design Study  
Transects DGM Mapbook**

FORA ESCA RP  
Monterey County, California

Document Path: Z:\GIS\PROJECTS\_ENM\FI01059516\_GIS\Projects\Interim Action Ranges\IRACR\Appendix F\F1B-1\_IAR\_R44S\_Design\_Study\_Transsects\_DGM\_Mapbook.mxd

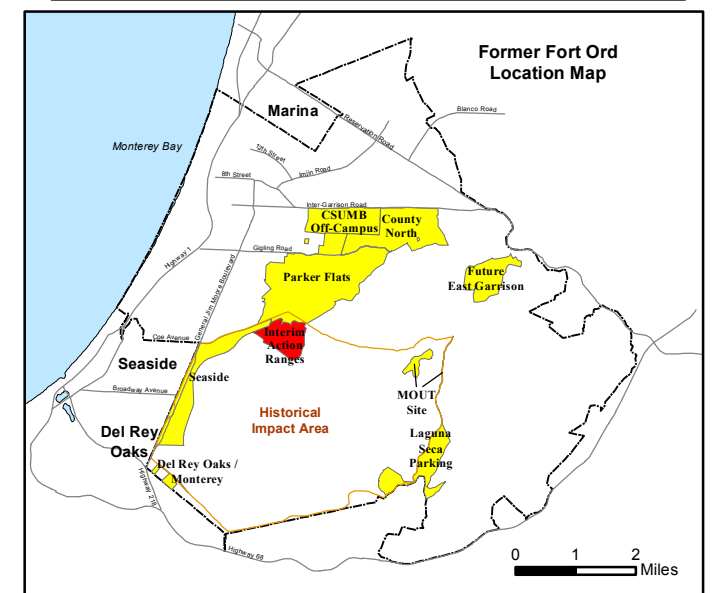
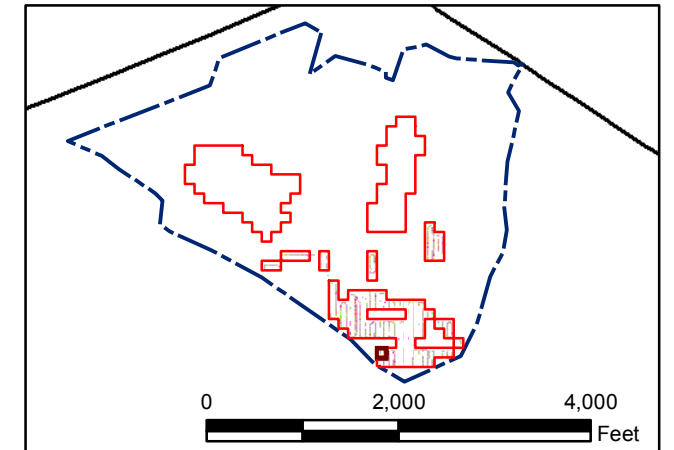
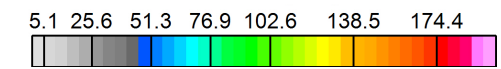


### Legend

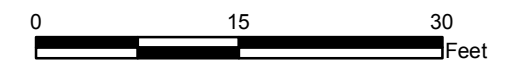
### Grid B2I8C4

- 2189 Target Location
- Special Case Area and Non-Completed Work Areas
- ▬ Interim Action Ranges MRA
- ▬ Major Road

#### EM61 Contour Scale (mV)



State Plane California IV, NAD 1983 (U.S. Survey Foot)



**Interim Action Ranges MRA  
Range 44 SCA (South) and  
Central NCAs - Design Study  
Transects DGM Mapbook**

FORA ESCA RP  
Monterey County, California

**Map F1B - 7**

Document Path: Z:\GIS\PROJECTS\ENM\FI010595956\_GIS\Projects\Interim Action Ranges\IRACR\Appendix F\F1B-1\_IAR\_R44S\_Design\_Study\_Transsects\_DGM\_Mapbook.mxd

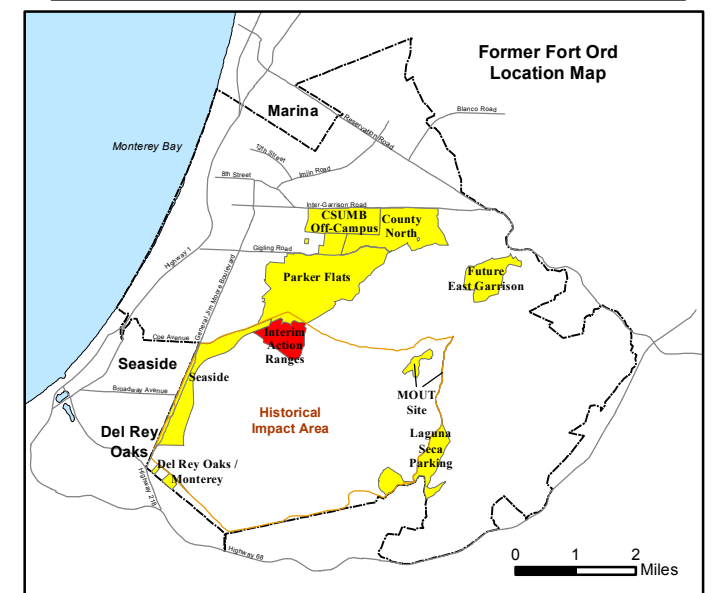
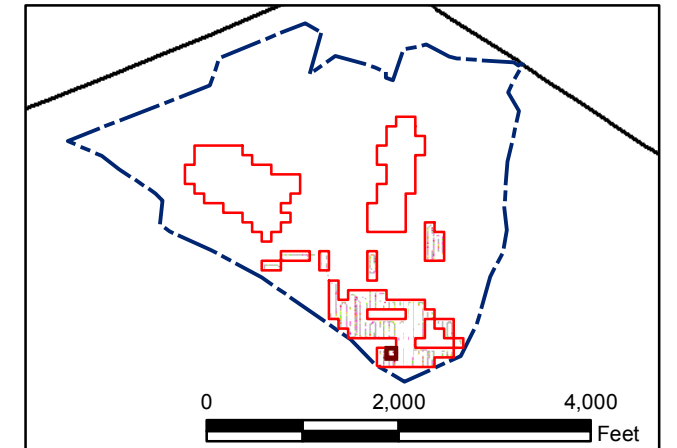
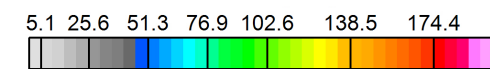


### Legend

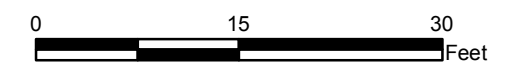
### Grid B2I8C5

- Target Location
- Special Case Area and Non-Completed Work Areas
- ▬ Interim Action Ranges MRA
- ▬ Major Road

#### EM61 Contour Scale (mV)




State Plane California IV, NAD 1983 (U.S. Survey Foot)



**Interim Action Ranges MRA  
Range 44 SCA (South) and  
Central NCAs - Design Study  
Transects DGM Mapbook**

FORA ESCA RP  
Monterey County, California



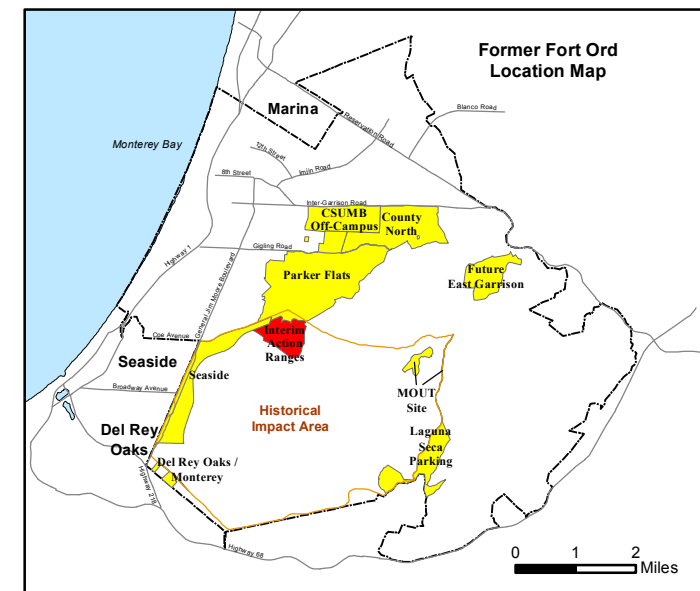
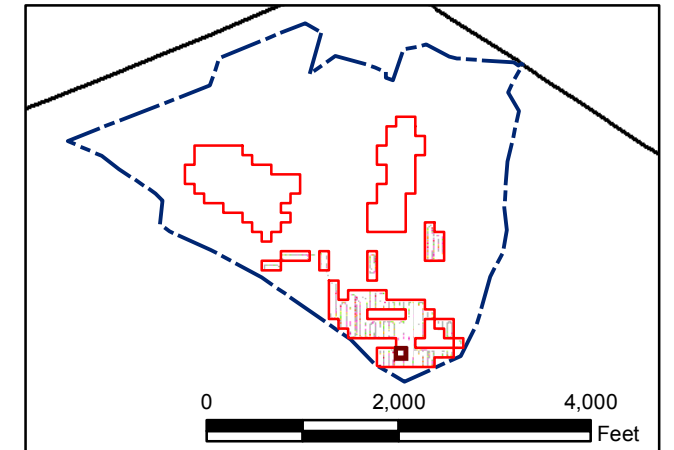
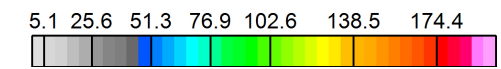


### Legend

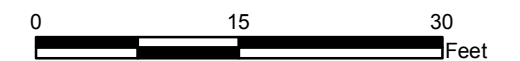
### Grid B2I8C6

- 2189 Target Location
- Special Case Area and Non-Completed Work Areas
- ▬ Interim Action Ranges MRA
- ▬ Major Road

#### EM61 Contour Scale (mV)




State Plane California IV, NAD 1983 (U.S. Survey Foot)



**Interim Action Ranges MRA  
Range 44 SCA (South) and  
Central NCAs - Design Study  
Transects DGM Mapbook**

FORA ESCA RP  
Monterey County, California

Document Path: Z:\GIS\PROJECTS\_ENM\FI010595956\_GIS\Projects\Interim Action Ranges\IRACR\Appendix F\F1B-1\_IAR\_R44S\_Design\_Study\_Transects\_DGM\_Mapbook.mxd

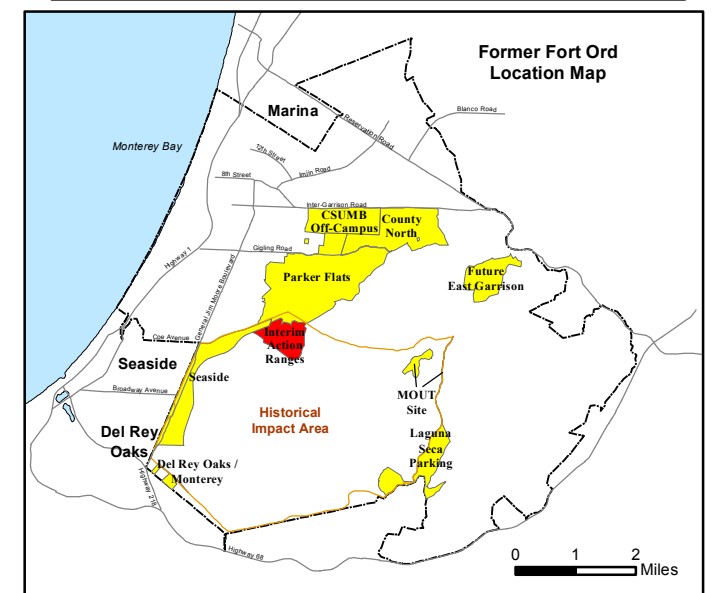
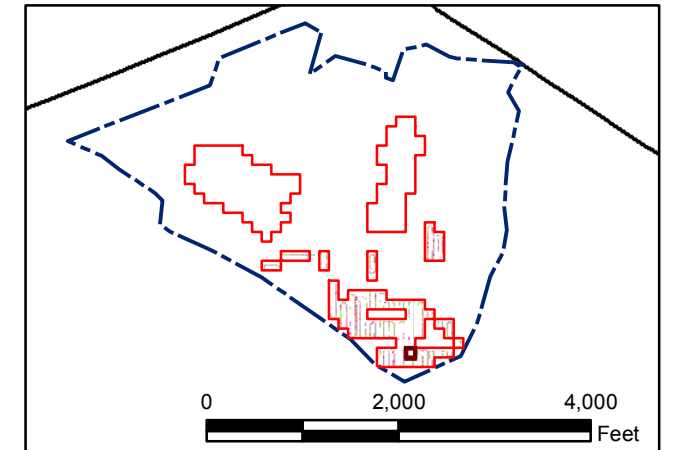
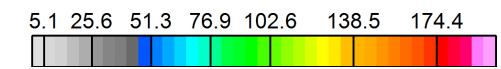


### Legend

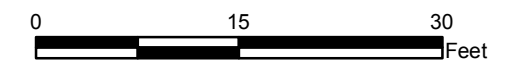
### Grid B2I8C7

- 2189 Target Location
- Special Case Area and Non-Completed Work Areas
- ▬ Interim Action Ranges MRA
- ▬ Major Road

#### EM61 Contour Scale (mV)



State Plane California IV, NAD 1983 (U.S. Survey Foot)



**Interim Action Ranges MRA  
Range 44 SCA (South) and  
Central NCAs - Design Study  
Transects DGM Mapbook**

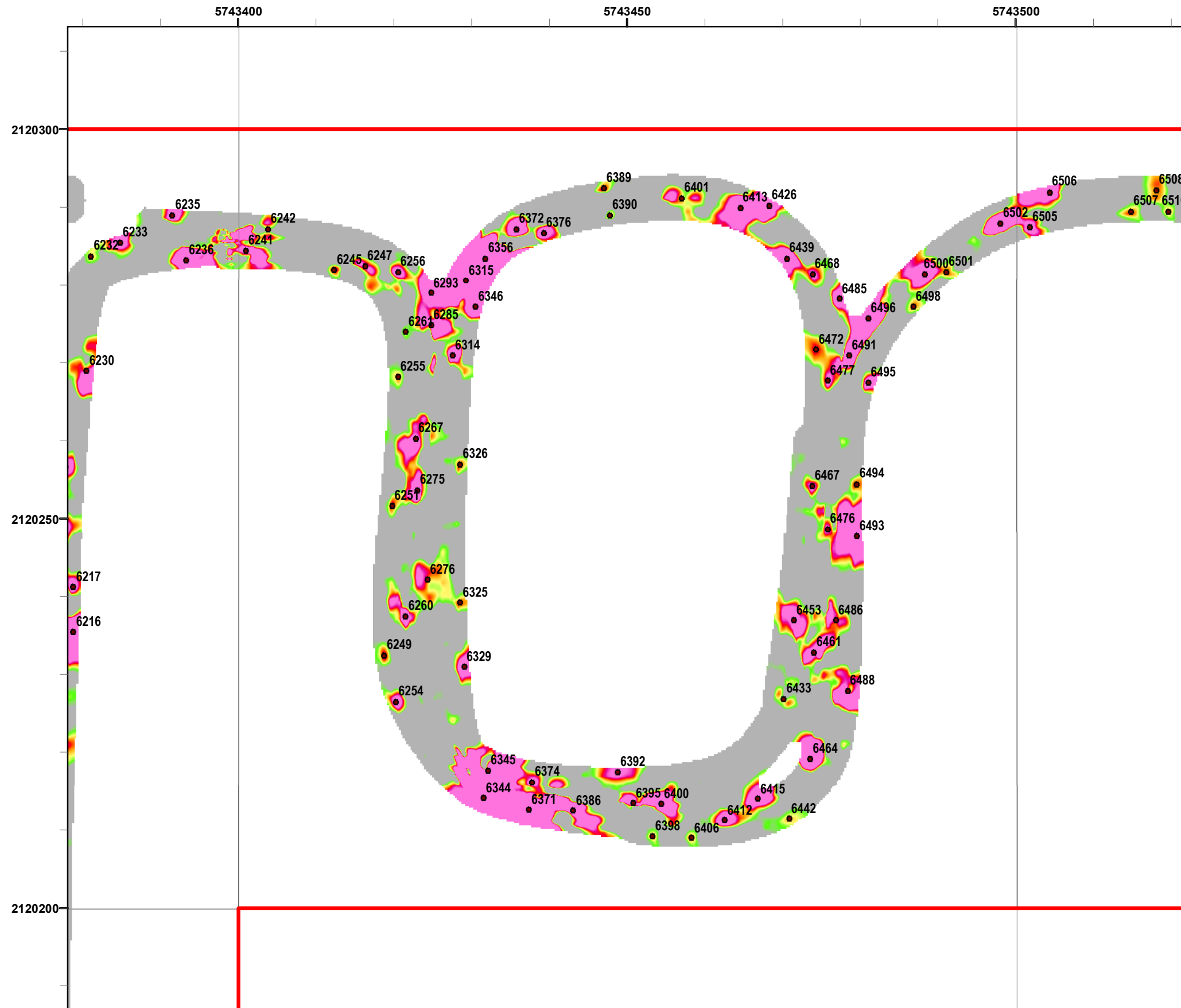
FORA ESCA RP  
Monterey County, California







Document Path: Z:\GIS\PROJECTS\_ENM\FI01059516\_GIS\Projects\Interim Action Ranges\IRACR\Appendix F\F1B-1\_IAR\_R44S\_Design\_Study\_Transects\_DGM\_Mapbook.mxd

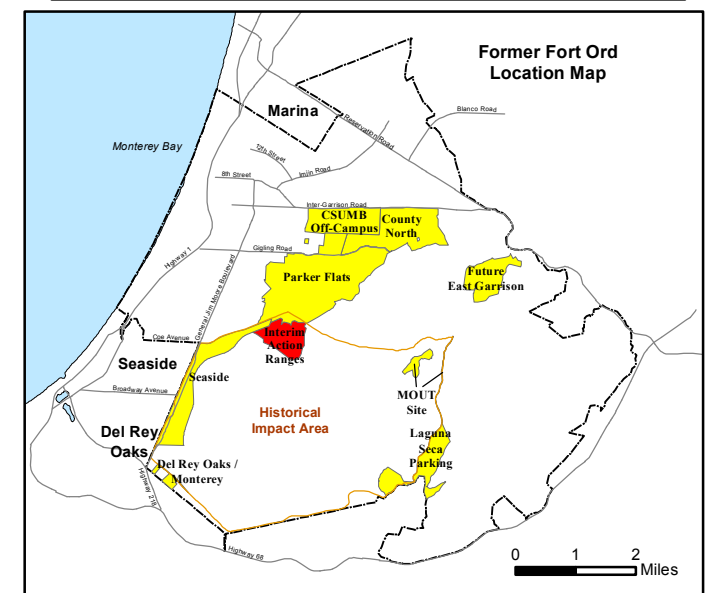
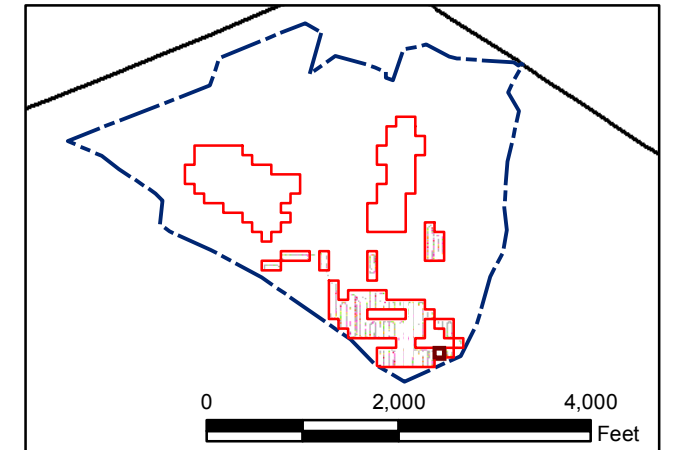
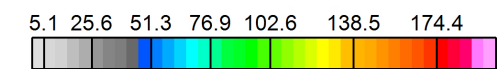


### Legend

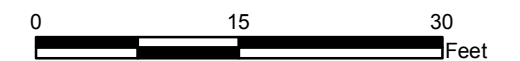
### Grid B2I8C0

- 2189 Target Location
- Special Case Area and Non-Completed Work Areas
- ▬ Interim Action Ranges MRA
- ▬ Major Road

#### EM61 Contour Scale (mV)



State Plane California IV, NAD 1983 (U.S. Survey Foot)



**Interim Action Ranges MRA  
Range 44 SCA (South) and  
Central NCAs - Design Study  
Transects DGM Mapbook**

FORA ESCA RP  
Monterey County, California

Document Path: Z:\GIS\PROJECTS\_ENM\FI01059516\_GIS\Projects\Interim Action Ranges\IRACR\Appendix F\F1B-1\_IAR\_R44S\_Design\_Study\_Transects\_DGM\_Mapbook.mxd

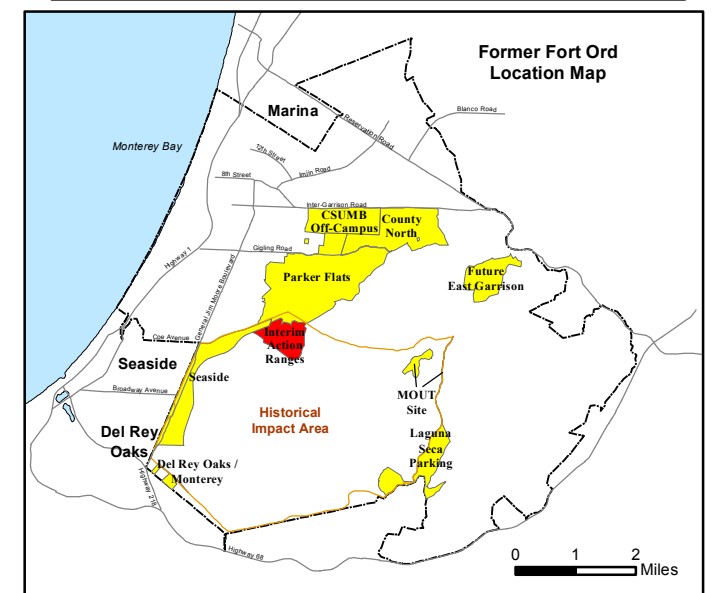
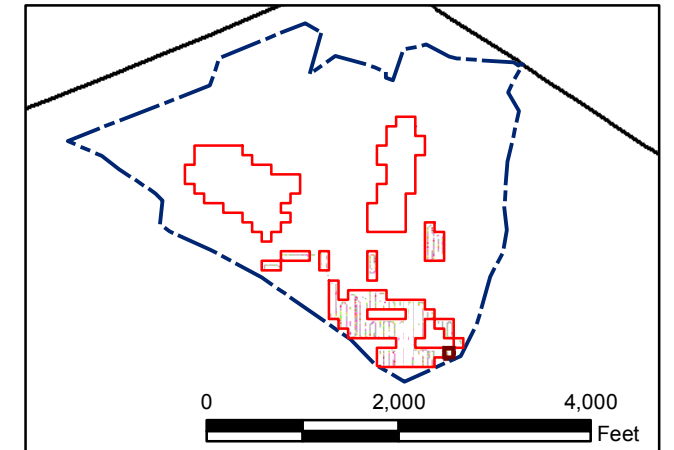
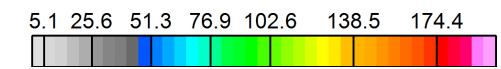


### Legend

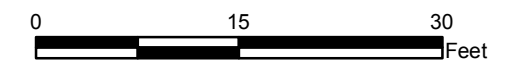
### Grid B2I9C1

- 2189 Target Location
- Special Case Area and Non-Completed Work Areas
- ▬ Interim Action Ranges MRA
- ▬ Major Road

#### EM61 Contour Scale (mV)



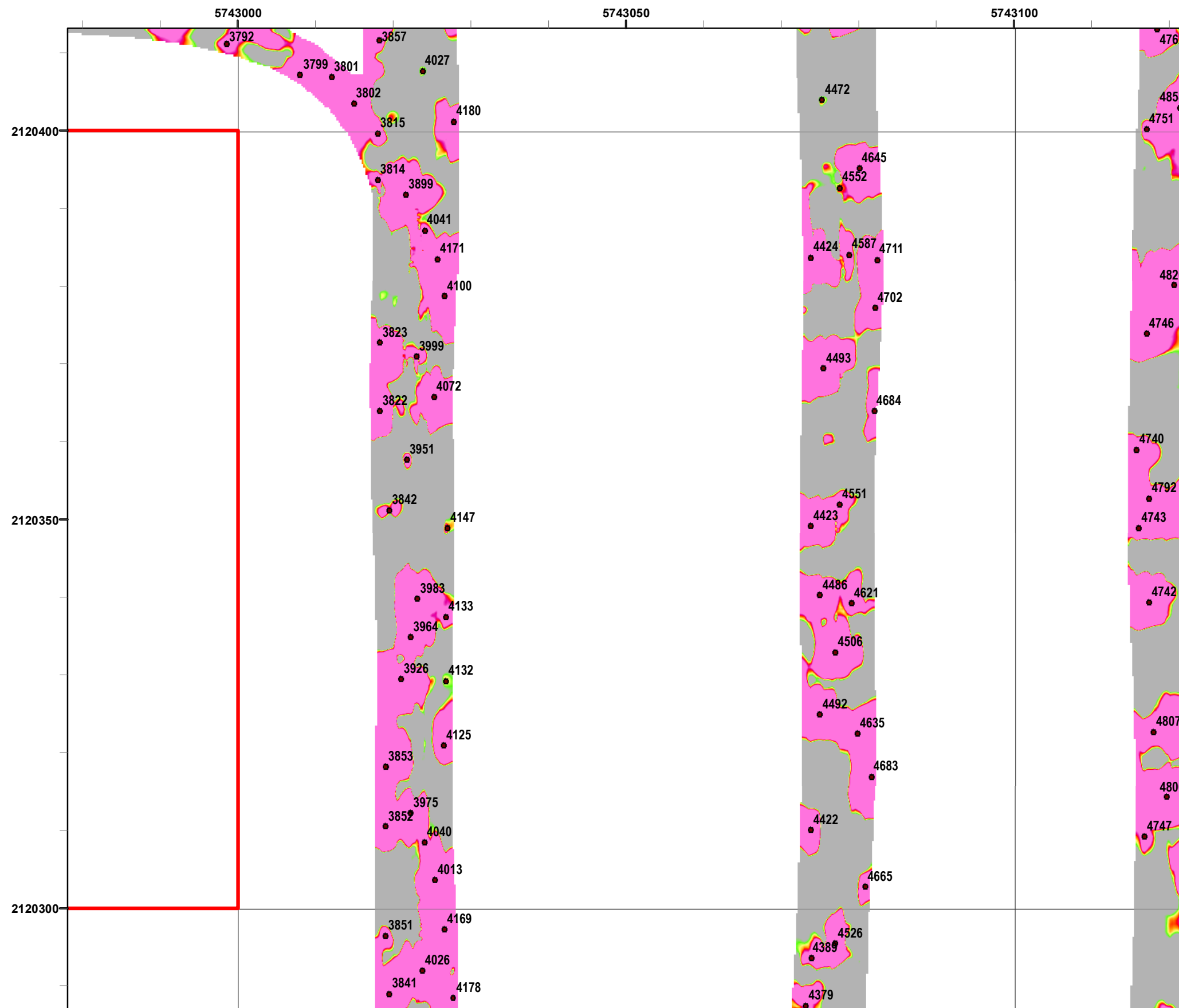
State Plane California IV, NAD 1983 (U.S. Survey Foot)



**Interim Action Ranges MRA  
Range 44 SCA (South) and  
Central NCAs - Design Study  
Transects DGM Mapbook**

FORA ESCA RP  
Monterey County, California

Map F1B - 14

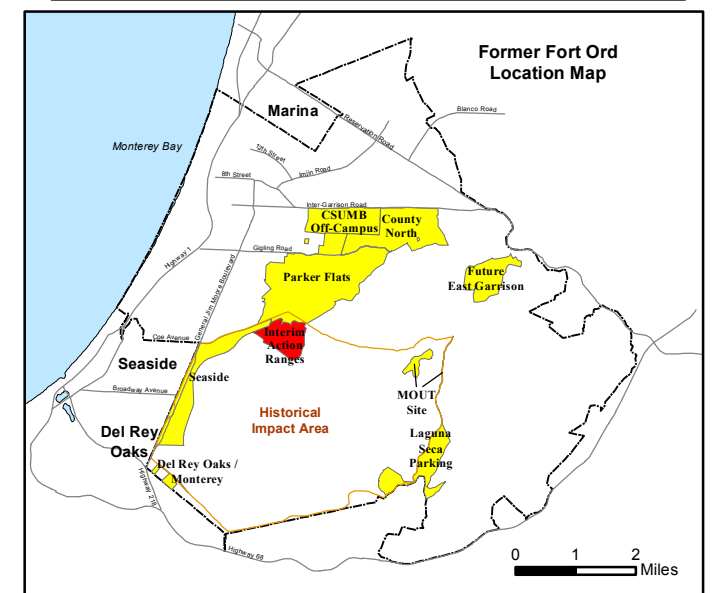
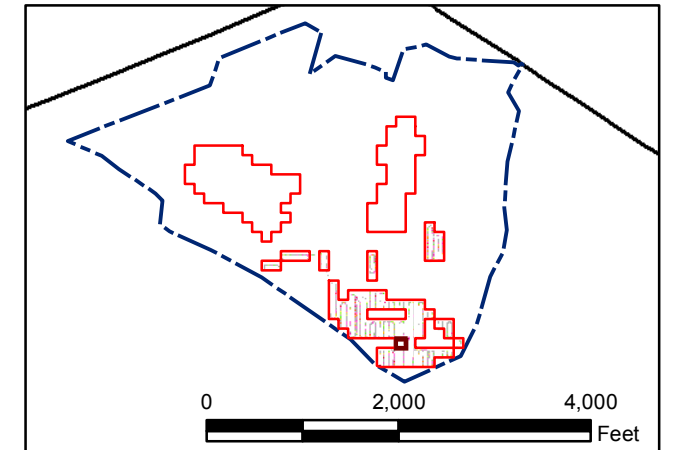
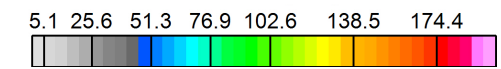


### Legend

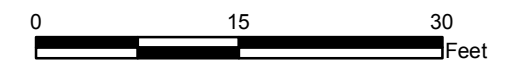
### Grid B2I8D6

- 2189 Target Location
- Special Case Area and Non-Completed Work Areas
- ▬ Interim Action Ranges MRA
- ▬ Major Road

#### EM61 Contour Scale (mV)



State Plane California IV, NAD 1983 (U.S. Survey Foot)



**Interim Action Ranges MRA  
Range 44 SCA (South) and  
Central NCAs - Design Study  
Transects DGM Mapbook**

FORA ESCA RP  
Monterey County, California

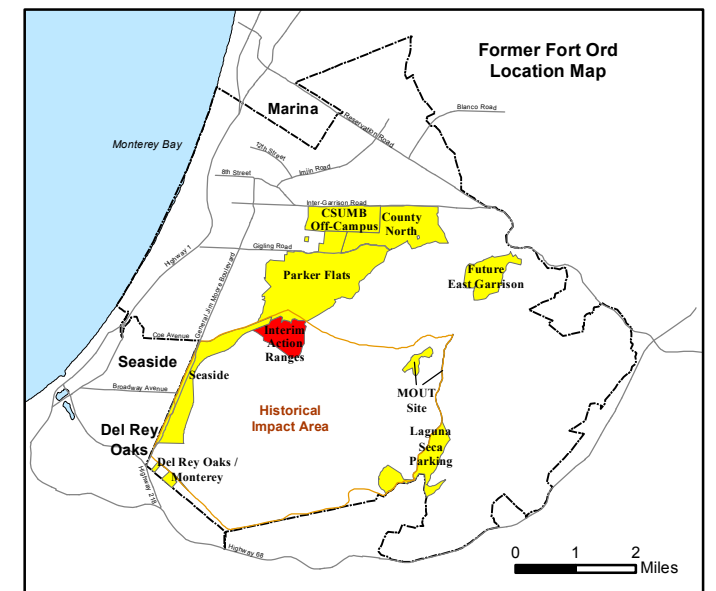
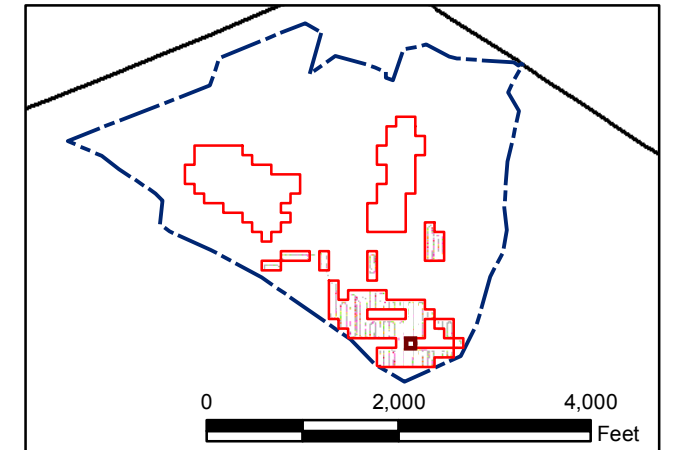
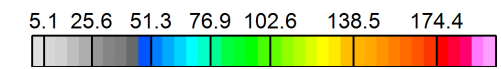


### Legend


### Grid B2I8D7

- 2189 Target Location
- Special Case Area and Non-Completed Work Areas
- ▬ Interim Action Ranges MRA
- ▬ Major Road

#### EM61 Contour Scale (mV)



State Plane California IV, NAD 1983 (U.S. Survey Foot)

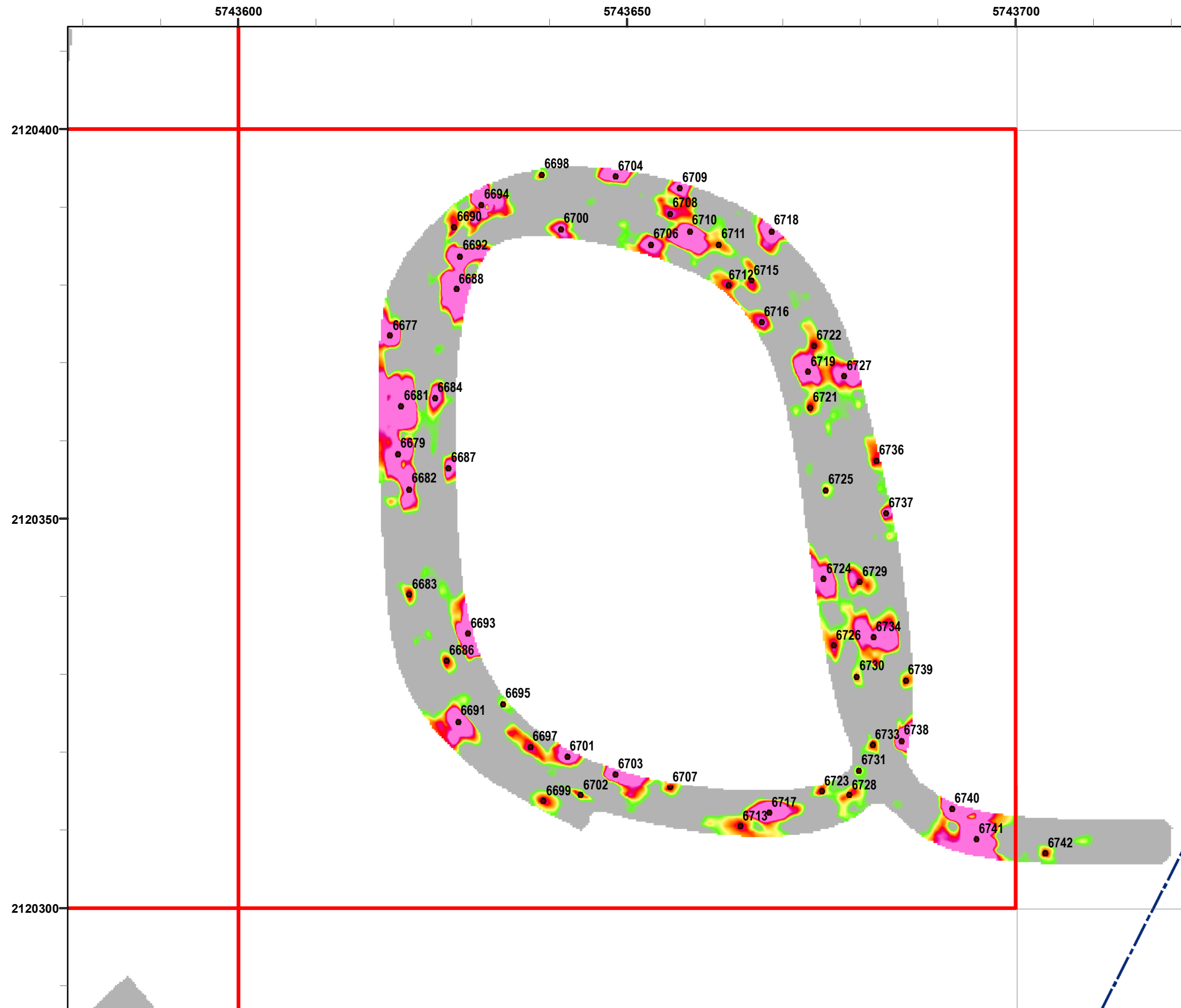


**Interim Action Ranges MRA  
Range 44 SCA (South) and  
Central NCAs - Design Study  
Transects DGM Mapbook**

FORA ESCA RP  
Monterey County, California



Document Path: Z:\GIS\PROJECTS\_ENM\FI010595956\_GIS\Projects\Interim Action Range\IRACR\Appendix F\F1B-1\_IAR\_R44S\_Design\_Study\_Transects\_DGM\_Mapbook.mxd

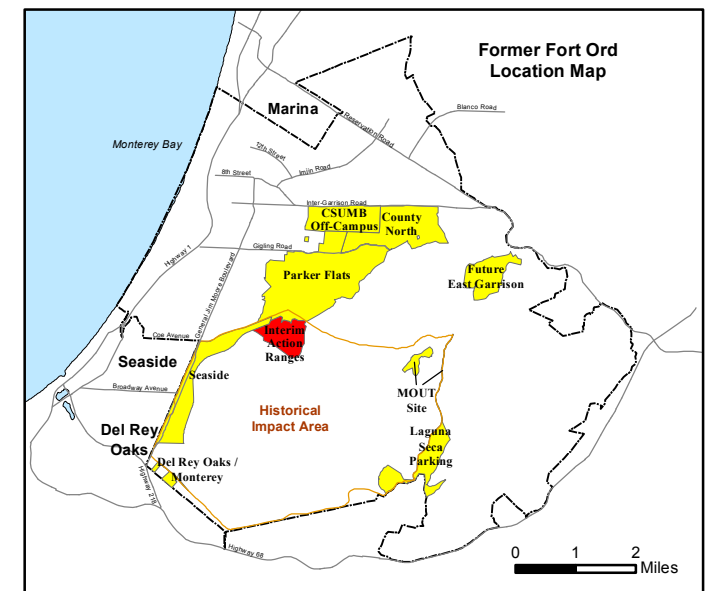
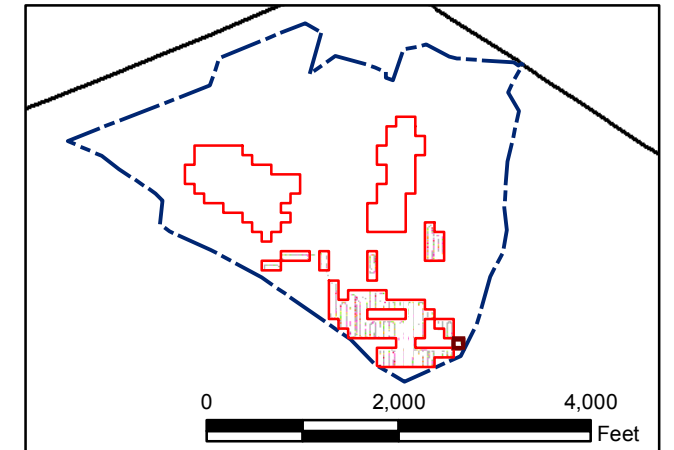
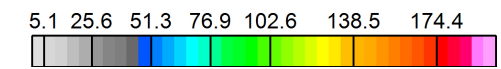


### Legend

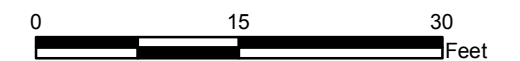
### Grid B2I9D2

- 2189 Target Location
- Special Case Area and Non-Completed Work Areas
- ▬ Interim Action Ranges MRA
- ▬ Major Road

#### EM61 Contour Scale (mV)




State Plane California IV, NAD 1983 (U.S. Survey Foot)



**Interim Action Ranges MRA  
Range 44 SCA (South) and  
Central NCAs - Design Study  
Transects DGM Mapbook**

FORA ESCA RP  
Monterey County, California

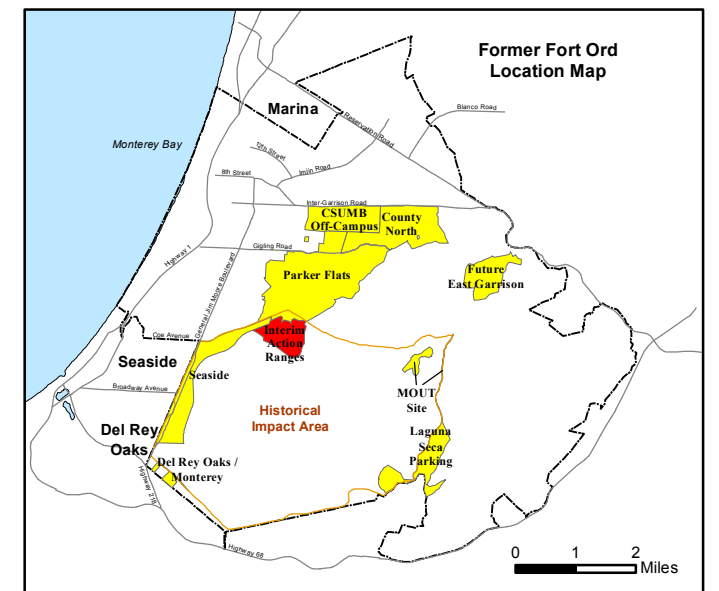
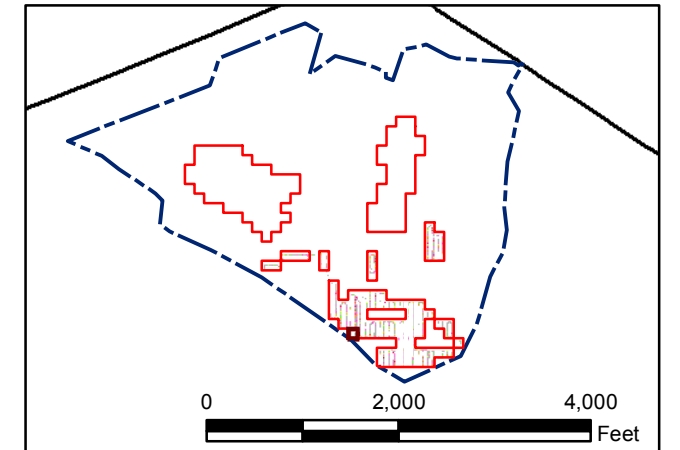
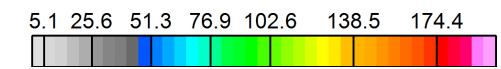


### Legend


### Grid B2I8E1

- 2189 Target Location
- Special Case Area and Non-Completed Work Areas
- Interim Action Ranges MRA
- Major Road

#### EM61 Contour Scale (mV)




State Plane California IV, NAD 1983 (U.S. Survey Foot)



**Interim Action Ranges MRA  
Range 44 SCA (South) and  
Central NCAs - Design Study  
Transects DGM Mapbook**

FORA ESCA RP  
Monterey County, California

Document Path: Z:\GIS\PROJECTS\_ENM\FIord\05959516\_GIS\Projects\Interim Action Range\IRACR\Appendix F\F1B-1\_IAR\_R44S\_Design\_Study\_Transects\_DGM\_Mapbook.mxd

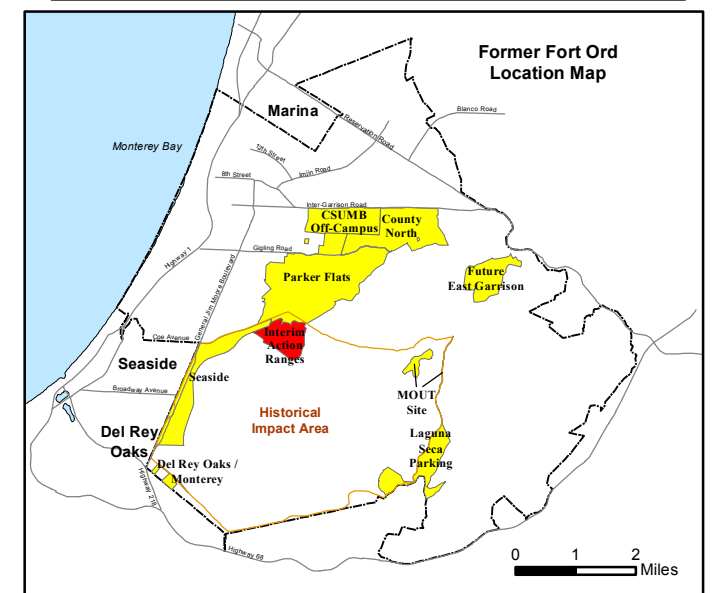
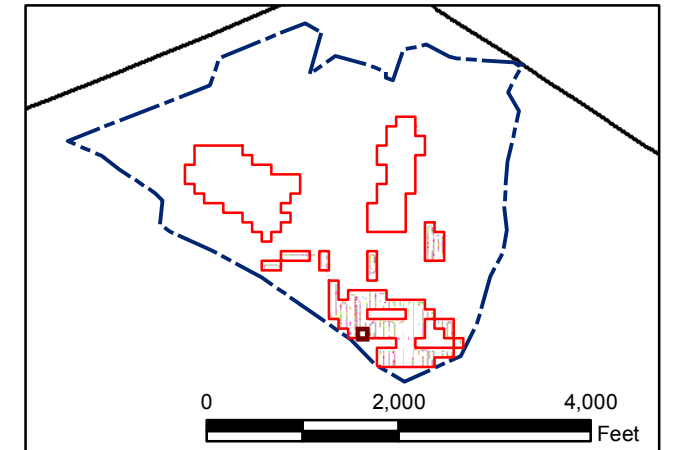
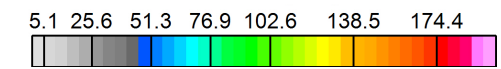


### Legend


### Grid B2I8E2

- 2189 Target Location
- Special Case Area and Non-Completed Work Areas
- ▬ Interim Action Ranges MRA
- ▬ Major Road

#### EM61 Contour Scale (mV)

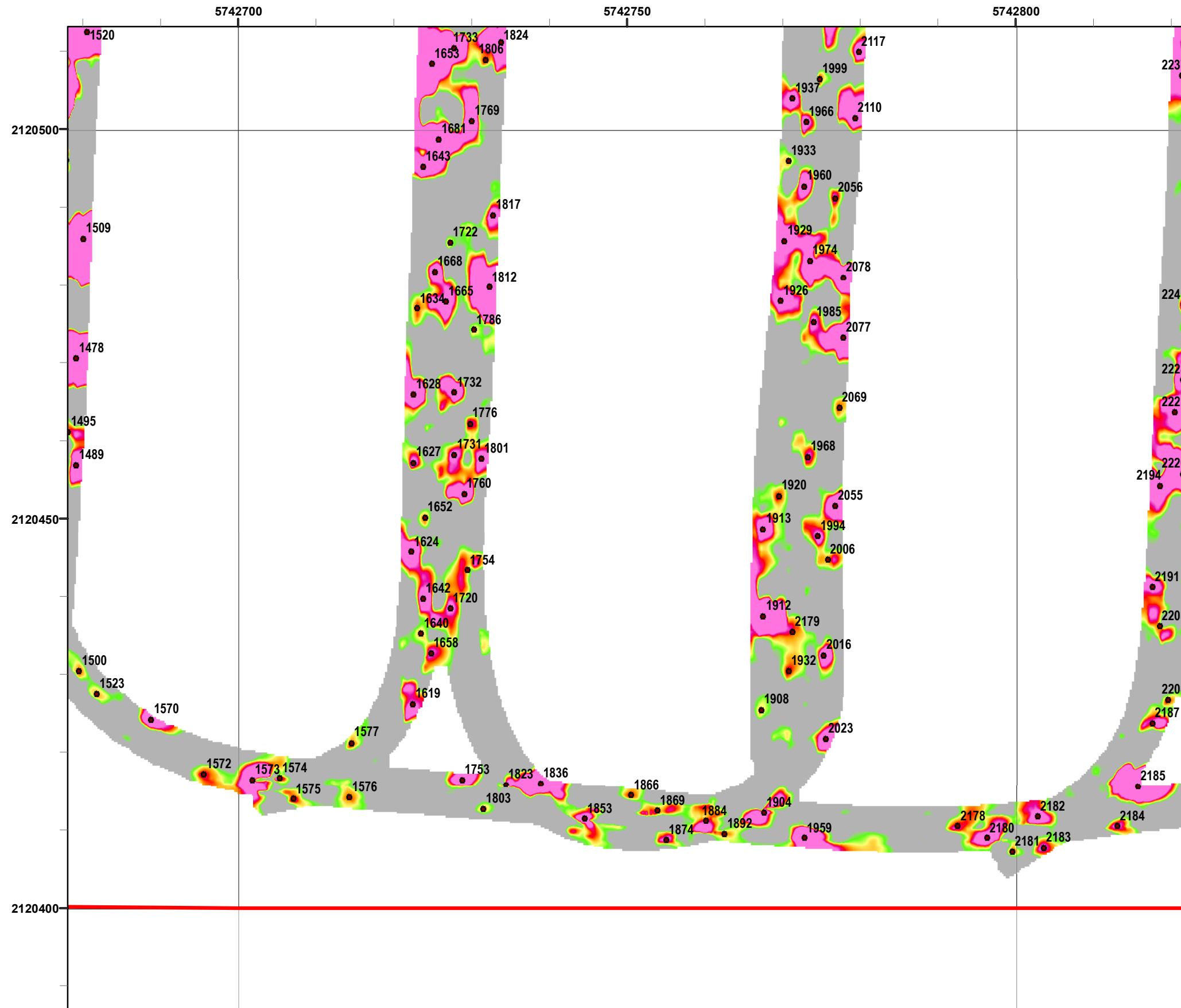


State Plane California IV, NAD 1983 (U.S. Survey Foot)



**Interim Action Ranges MRA  
Range 44 SCA (South) and  
Central NCAs - Design Study  
Transects DGM Mapbook**

FORA ESCA RP  
Monterey County, California

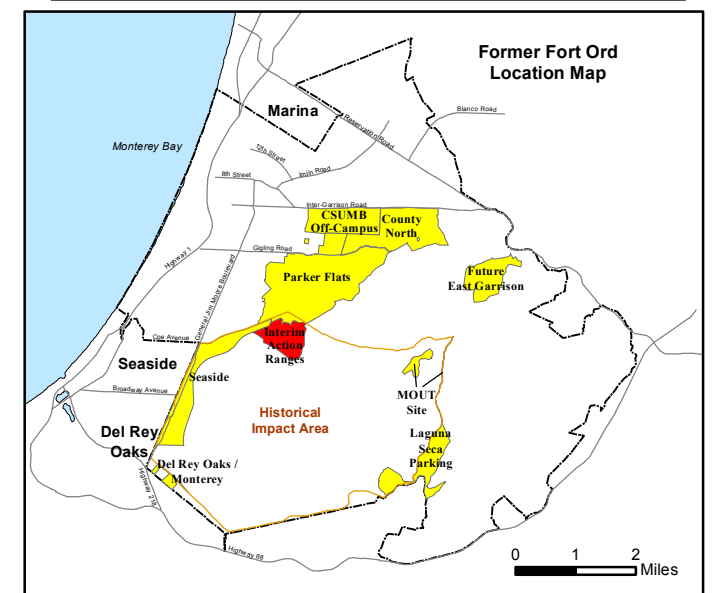
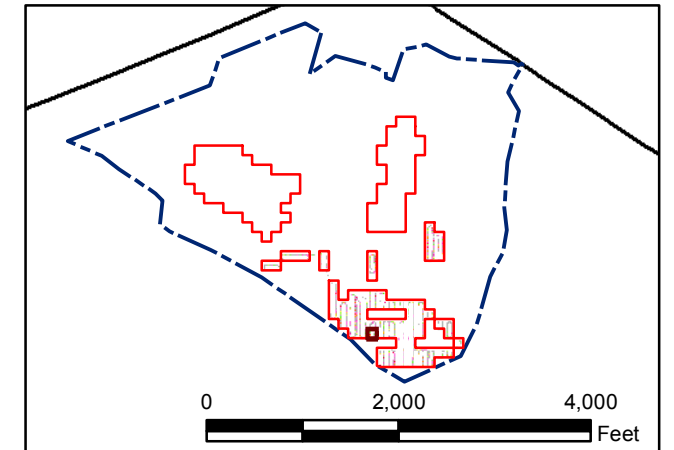
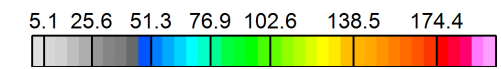


### Legend

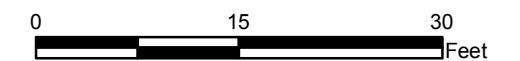
### Grid B2I8E3

- 2189 Target Location
- Special Case Area and Non-Completed Work Areas
- ▬ Interim Action Ranges MRA
- ▬ Major Road

#### EM61 Contour Scale (mV)




State Plane California IV, NAD 1983 (U.S. Survey Foot)



**Interim Action Ranges MRA  
Range 44 SCA (South) and  
Central NCAs - Design Study  
Transects DGM Mapbook**

FORA ESCA RP  
Monterey County, California



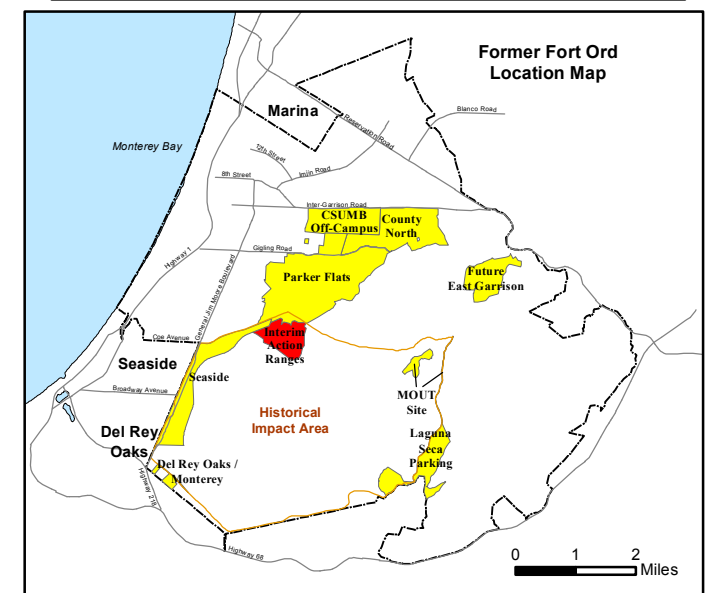
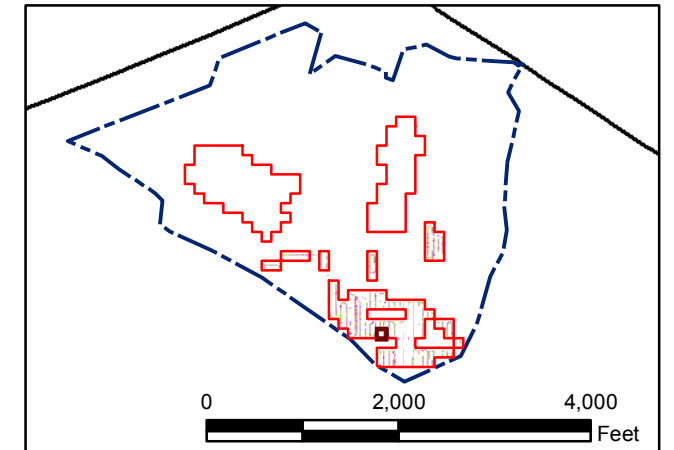
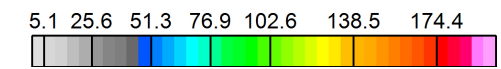


### Legend

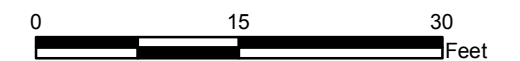
### Grid B2I8E4

- Target Location
- Special Case Area and Non-Completed Work Areas
- ▬ Interim Action Ranges MRA
- ▬ Major Road

#### EM61 Contour Scale (mV)



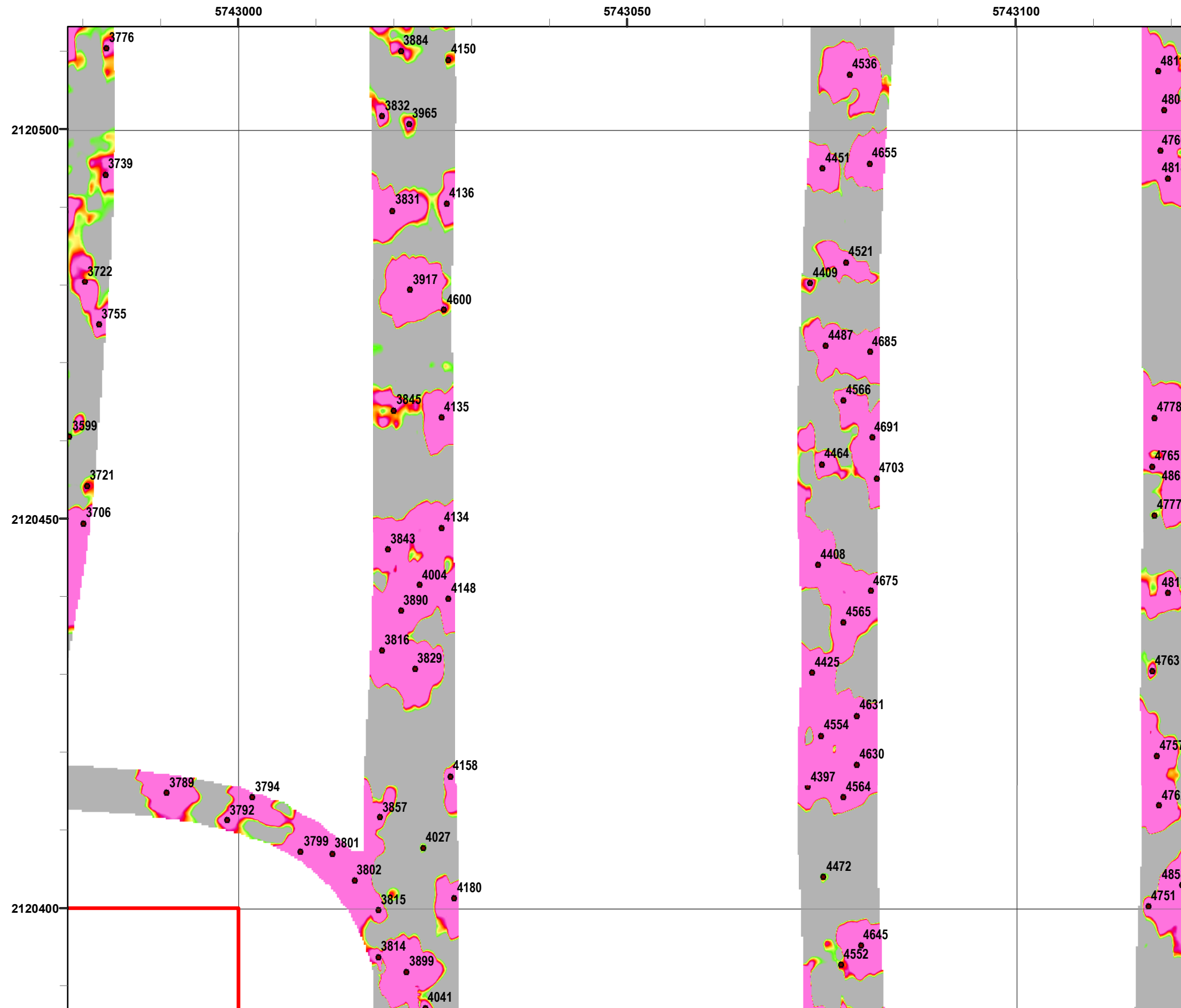
State Plane California IV, NAD 1983 (U.S. Survey Foot)



**Interim Action Ranges MRA  
Range 44 SCA (South) and  
Central NCAs - Design Study  
Transects DGM Mapbook**

FORA ESCA RP  
Monterey County, California



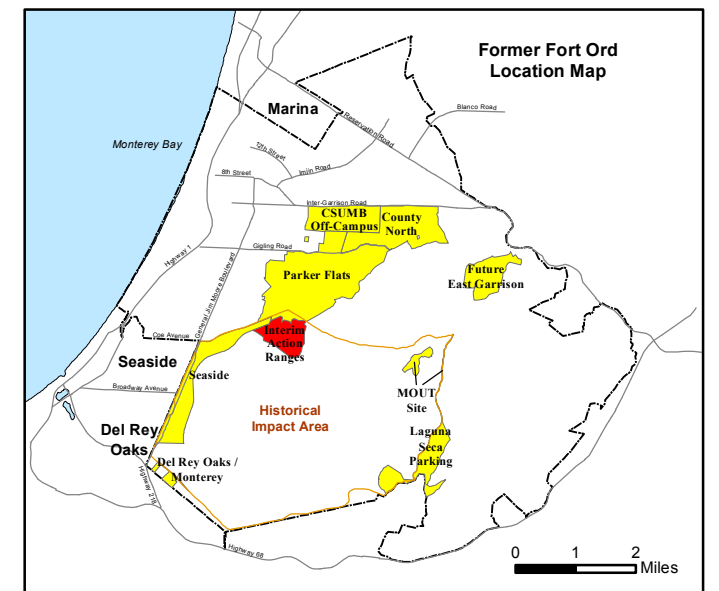
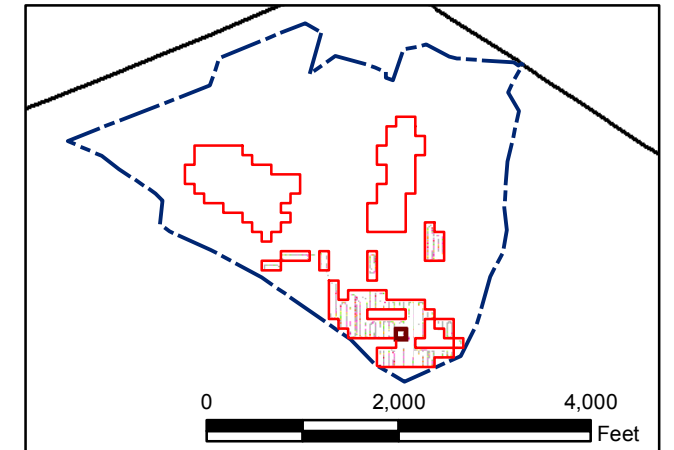
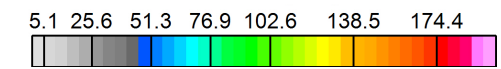


### Legend

### Grid B2I8E6

- 2189 Target Location
- Special Case Area and Non-Completed Work Areas
- ▬ Interim Action Ranges MRA
- ▬ Major Road

#### EM61 Contour Scale (mV)



State Plane California IV, NAD 1983 (U.S. Survey Foot)



**Interim Action Ranges MRA  
Range 44 SCA (South) and  
Central NCAs - Design Study  
Transects DGM Mapbook**

FORA ESCA RP  
Monterey County, California







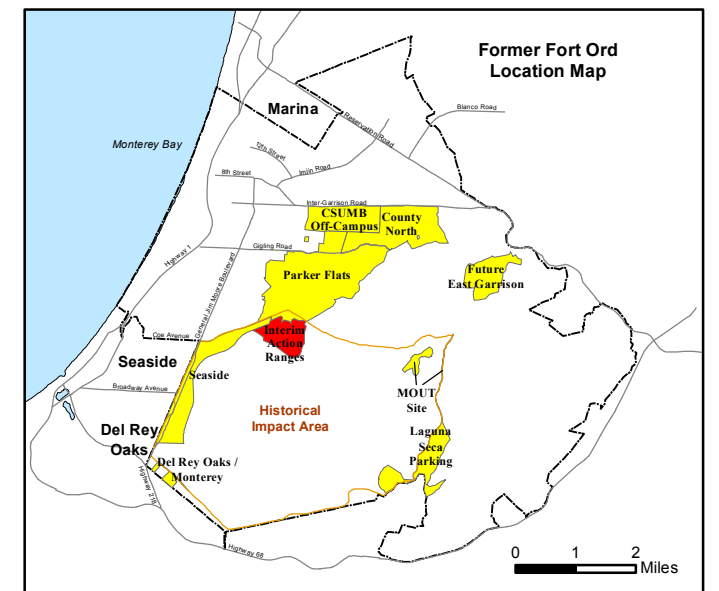
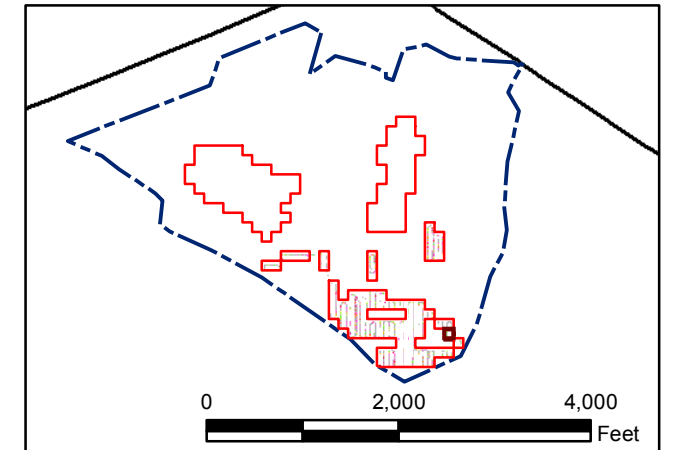
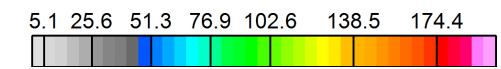


### Legend


### Grid B2I9E1

- 2189 Target Location
- Special Case Area and Non-Completed Work Areas
- Interim Action Ranges MRA
- Major Road

#### EM61 Contour Scale (mV)

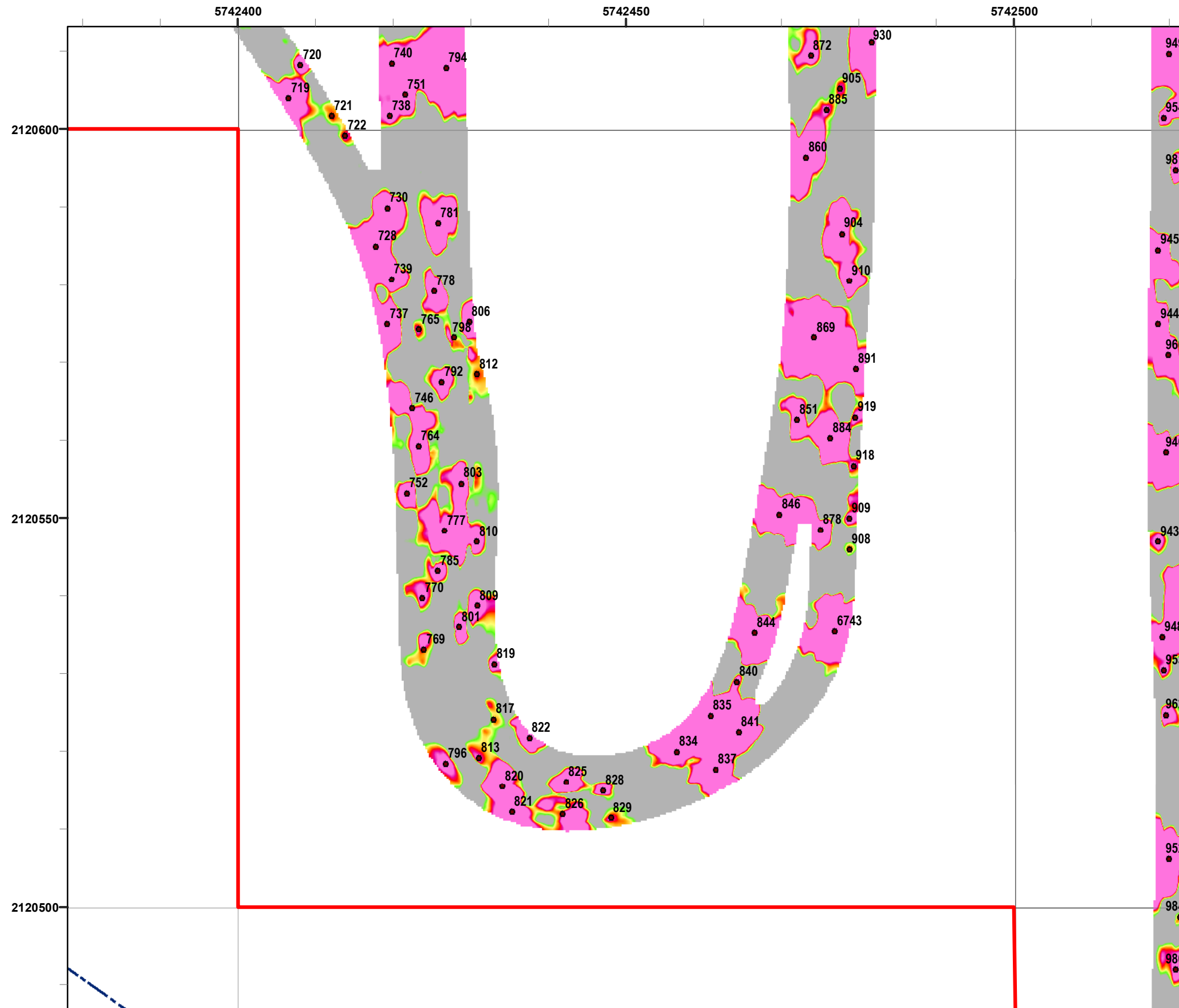


State Plane California IV, NAD 1983 (U.S. Survey Foot)



**Interim Action Ranges MRA  
Range 44 SCA (South) and  
Central NCAs - Design Study  
Transects DGM Mapbook**

FORA ESCA RP  
Monterey County, California

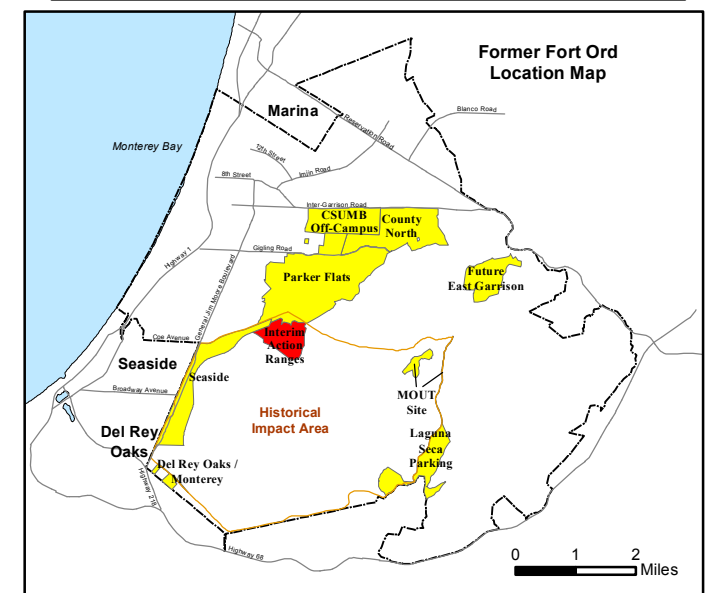
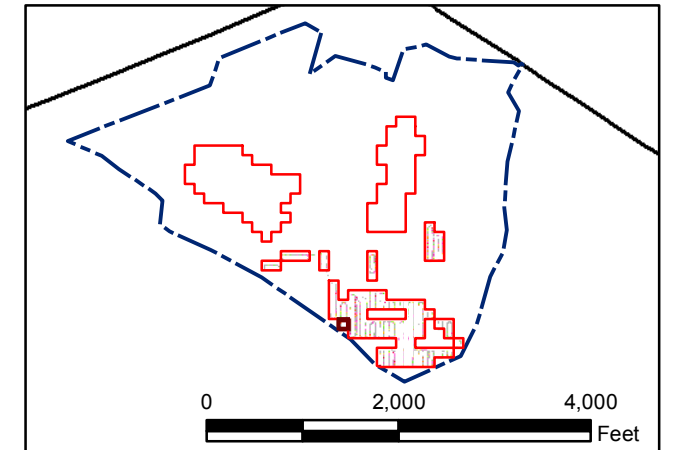
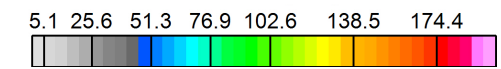


### Legend

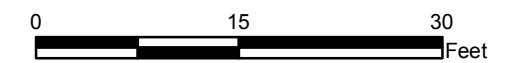
### Grid B2I7F0

- 2189 Target Location
- Special Case Area and Non-Completed Work Areas
- Interim Action Ranges MRA
- Major Road

#### EM61 Contour Scale (mV)




State Plane California IV, NAD 1983 (U.S. Survey Foot)



**Interim Action Ranges MRA  
Range 44 SCA (South) and  
Central NCAs - Design Study  
Transects DGM Mapbook**

FORA ESCA RP  
Monterey County, California

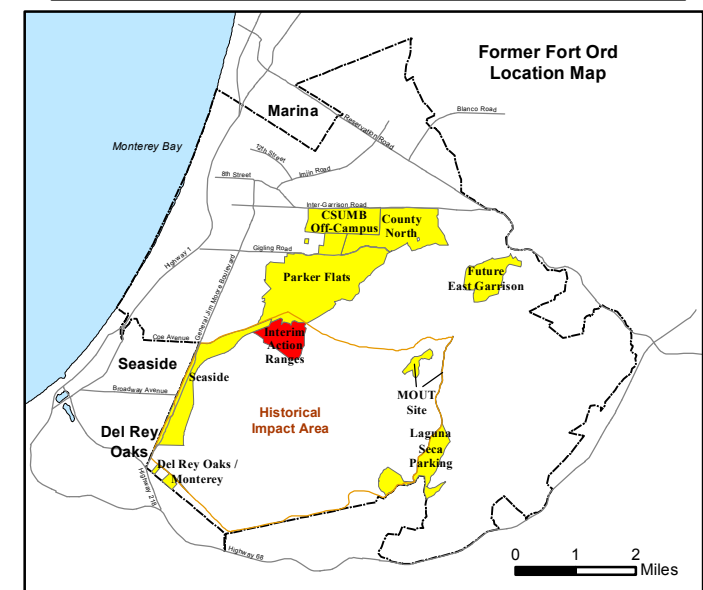
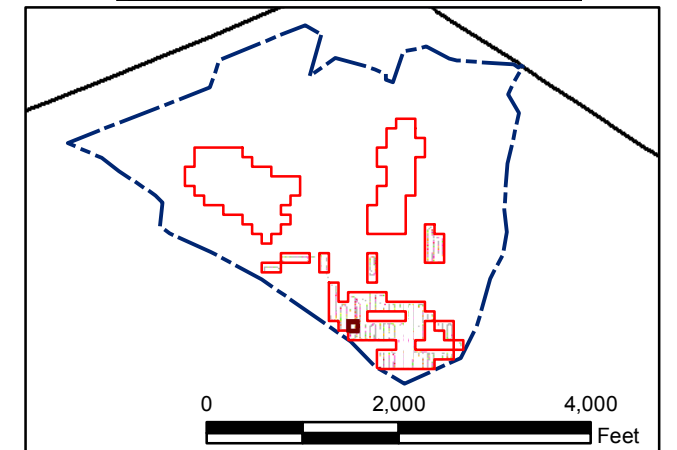
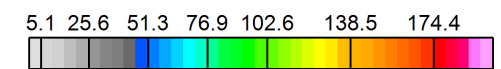


### Legend

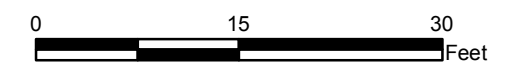
### Grid B2I8F1

- 2189 Target Location
- Special Case Area and Non-Completed Work Areas
- ▬ Interim Action Ranges MRA
- ▬ Major Road

#### EM61 Contour Scale (mV)



State Plane California IV, NAD 1983 (U.S. Survey Foot)




**Interim Action Ranges MRA  
Range 44 SCA (South) and  
Central NCAs - Design Study  
Transects DGM Mapbook**

FORA ESCA RP  
Monterey County, California



Document Path: Z:\GIS\PROJECTS\_ENM\FIord\05959516\_GIS\Projects\Interim Action Ranges\IRACR\Appendix F\F1B-1\_IAR\_R44S\_Design\_Study\_Transects\_DGM\_Mapbook.mxd

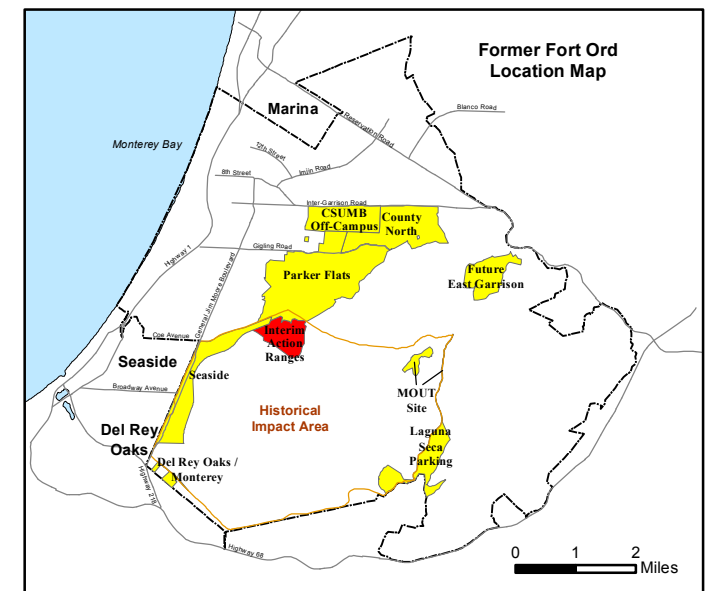
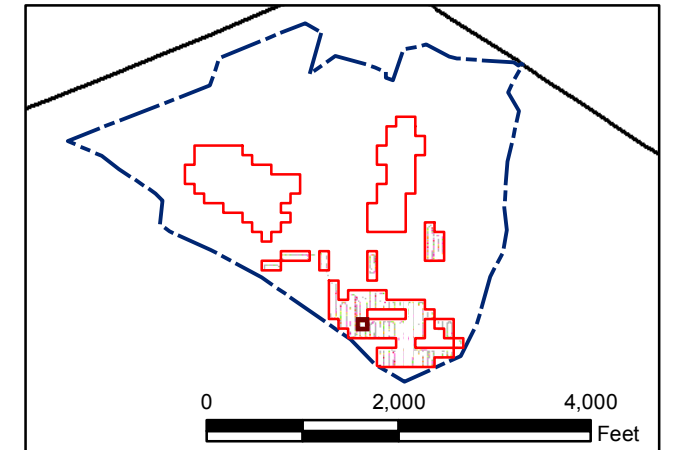
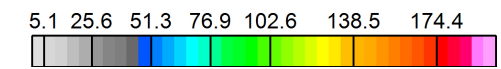


### Legend

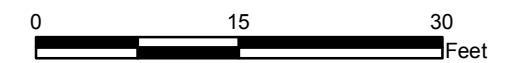
### Grid B2I8F2

- Target Location
- Special Case Area and Non-Completed Work Areas
- ▬ Interim Action Ranges MRA
- ▬ Major Road

#### EM61 Contour Scale (mV)



State Plane California IV, NAD 1983 (U.S. Survey Foot)



**Interim Action Ranges MRA  
Range 44 SCA (South) and  
Central NCAs - Design Study  
Transects DGM Mapbook**

FORA ESCA RP  
Monterey County, California

Document Path: Z:\GIS\PROJECTS\_ENM\FI010595956\_GIS\Projects\Interim Action Ranges\IRACR\Appendix F\F1B-1\_IAR\_R44S\_Design\_Study\_Transects\_DGM\_Mapbook.mxd

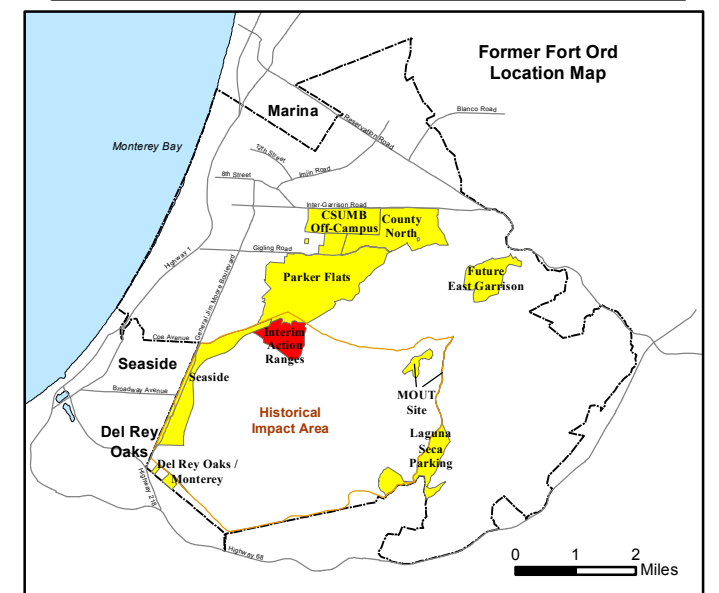
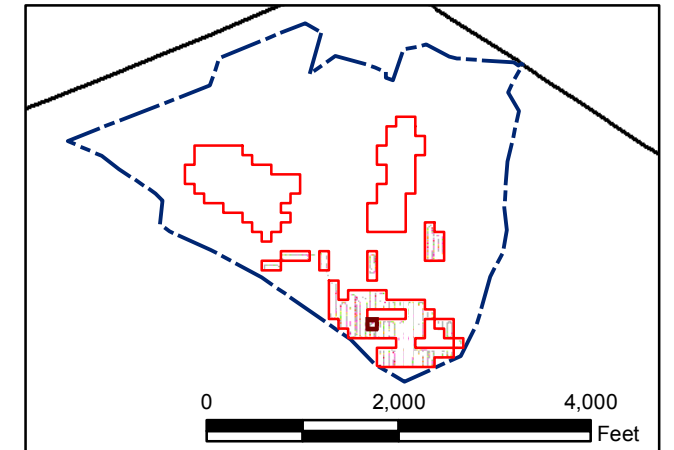
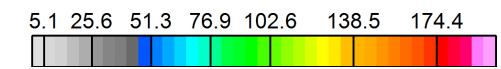


### Legend


### Grid B2I8F3

- 2189 Target Location
- Special Case Area and Non-Completed Work Areas
- ▬ Interim Action Ranges MRA
- ▬ Major Road

#### EM61 Contour Scale (mV)



State Plane California IV, NAD 1983 (U.S. Survey Foot)




**Interim Action Ranges MRA  
Range 44 SCA (South) and  
Central NCAs - Design Study  
Transects DGM Mapbook**

FORA ESCA RP  
Monterey County, California



Document Path: Z:\GIS\PROJECTS\ENM\FIord\05959516\_GIS\Projects\Interim Action Ranges\IRACR\Appendix F\F1B-1\_IAR\_R44S\_Design\_Study\_Transects\_DGM\_Mapbook.mxd

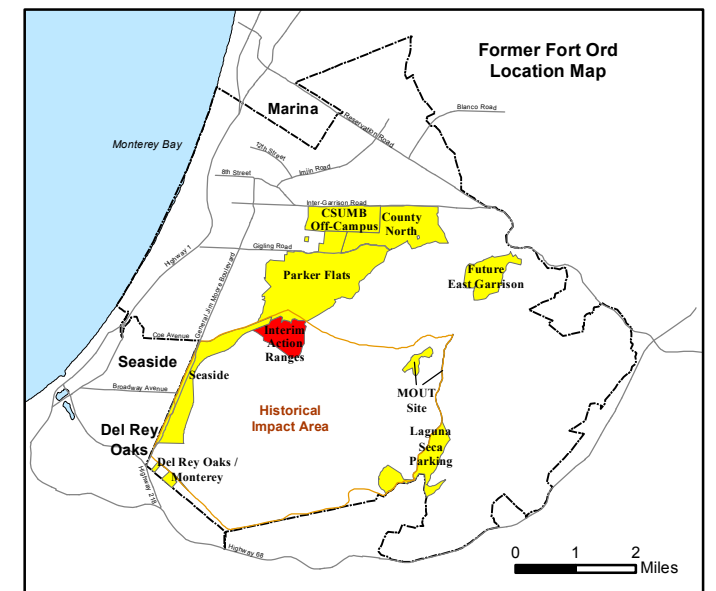
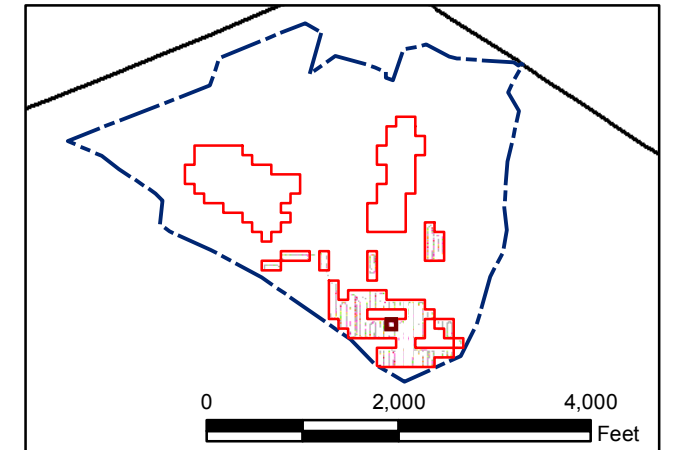
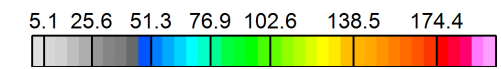


### Legend

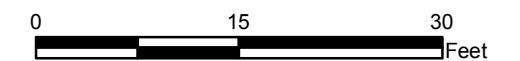
### Grid B2I8F5

- 2189 Target Location
- Special Case Area and Non-Completed Work Areas
- ▬ Interim Action Ranges MRA
- ▬ Major Road

#### EM61 Contour Scale (mV)



State Plane California IV, NAD 1983 (U.S. Survey Foot)



**Interim Action Ranges MRA  
Range 44 SCA (South) and  
Central NCAs - Design Study  
Transects DGM Mapbook**

FORA ESCA RP  
Monterey County, California



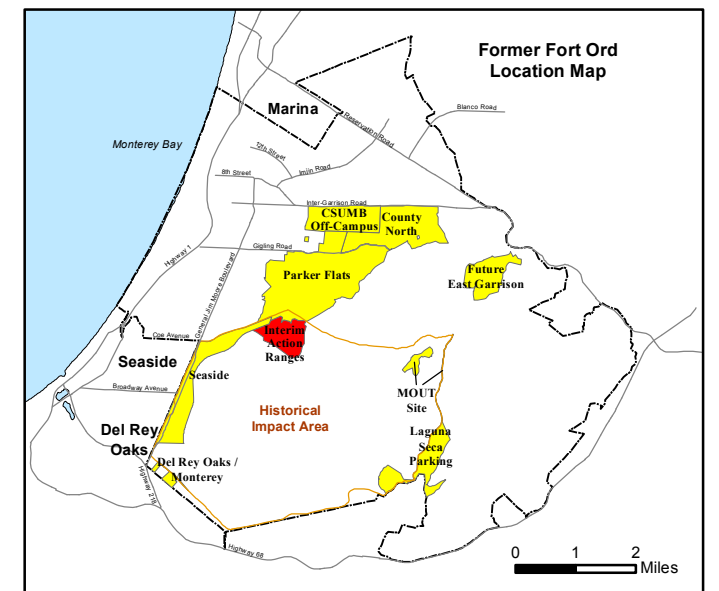
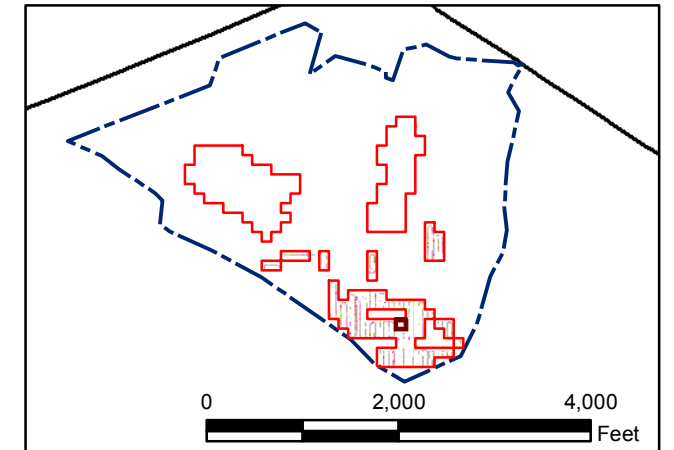
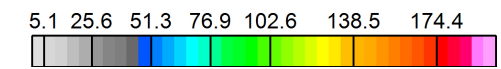


### Legend

### Grid B2I8F6

- 2189 Target Location
- Special Case Area and Non-Completed Work Areas
- ▬ Interim Action Ranges MRA
- ▬ Major Road

#### EM61 Contour Scale (mV)




State Plane California IV, NAD 1983 (U.S. Survey Foot)



**Interim Action Ranges MRA  
Range 44 SCA (South) and  
Central NCAs - Design Study  
Transects DGM Mapbook**

FORA ESCA RP  
Monterey County, California

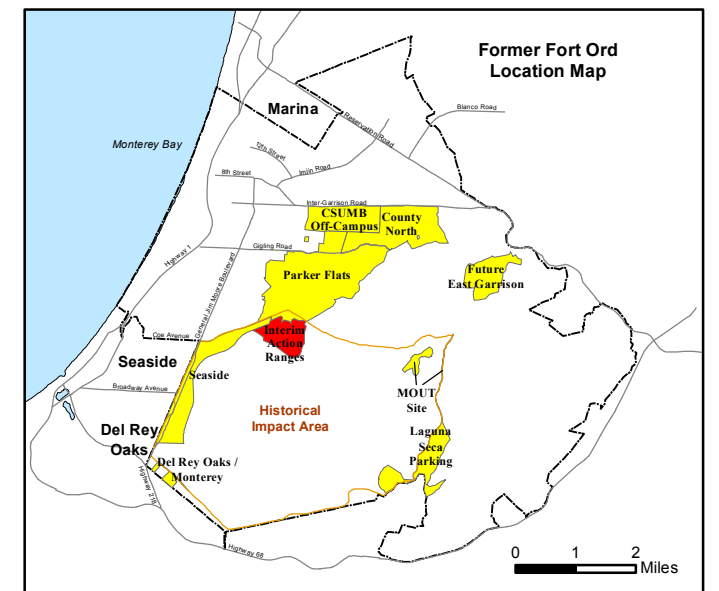
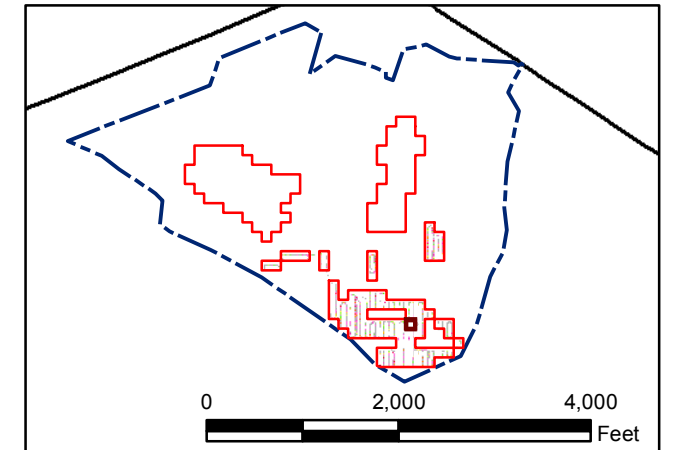
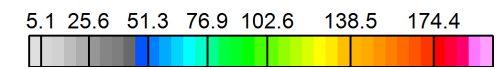


### Legend


### Grid B2I8F7

- 2189 Target Location
- Special Case Area and Non-Completed Work Areas
- ▬ Interim Action Ranges MRA
- ▬ Major Road

#### EM61 Contour Scale (mV)



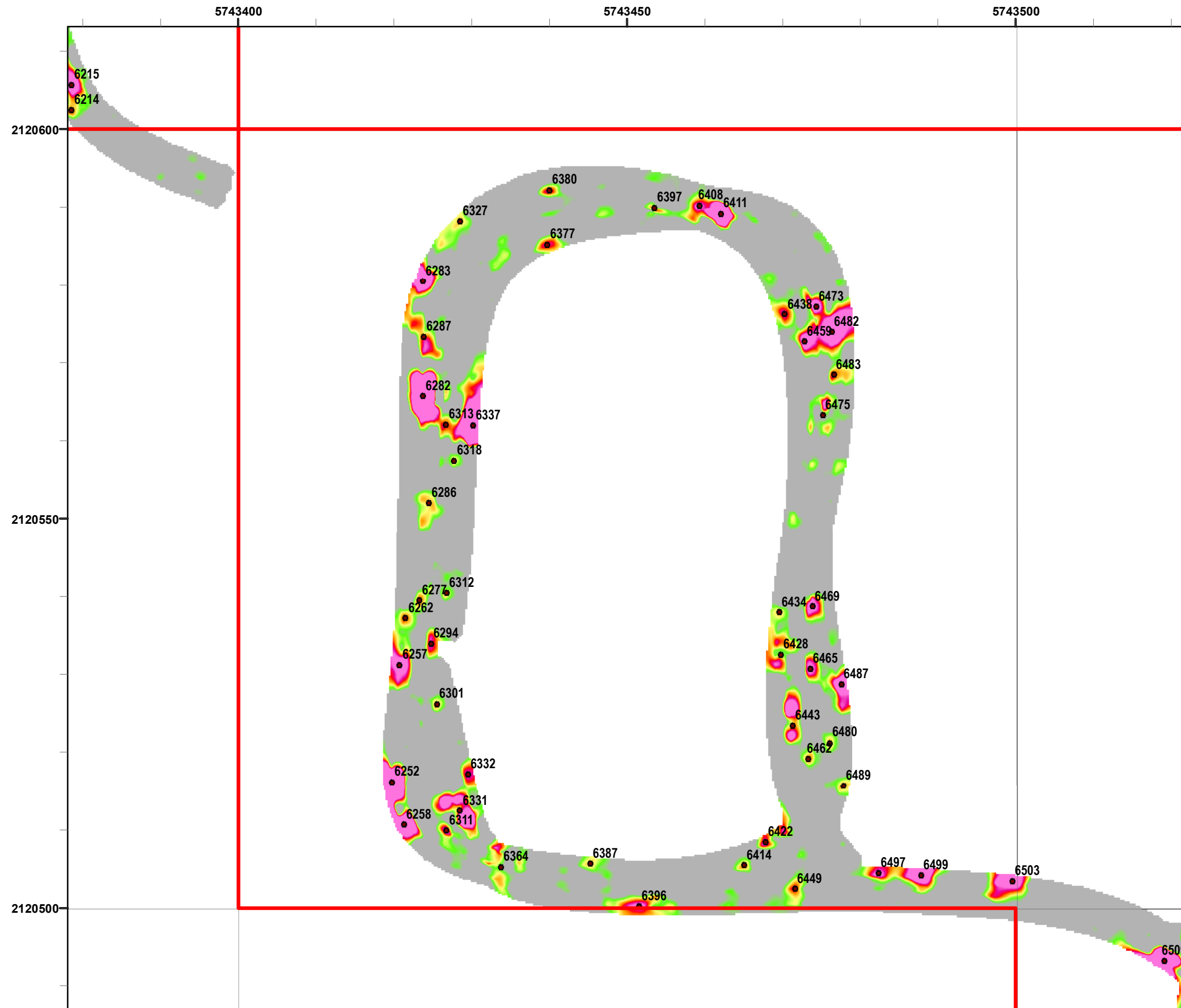
State Plane California IV, NAD 1983 (U.S. Survey Foot)



**Interim Action Ranges MRA  
Range 44 SCA (South) and  
Central NCAs - Design Study  
Transects DGM Mapbook**

FORA ESCA RP  
Monterey County, California



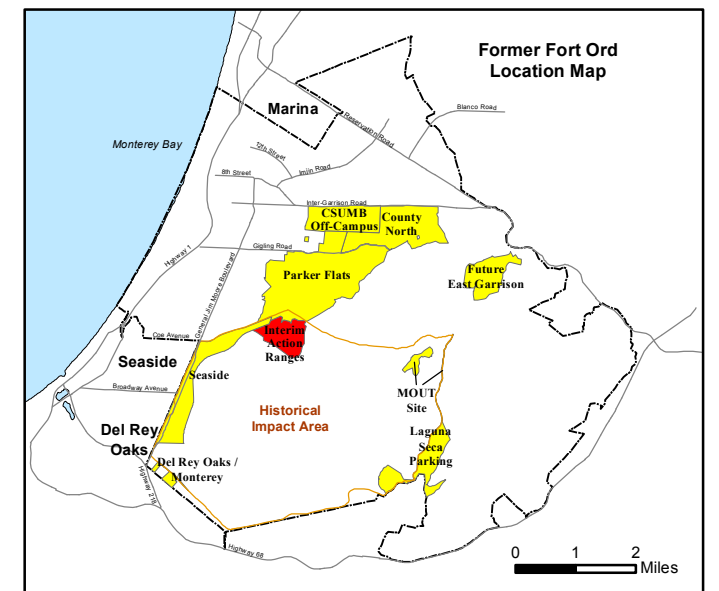
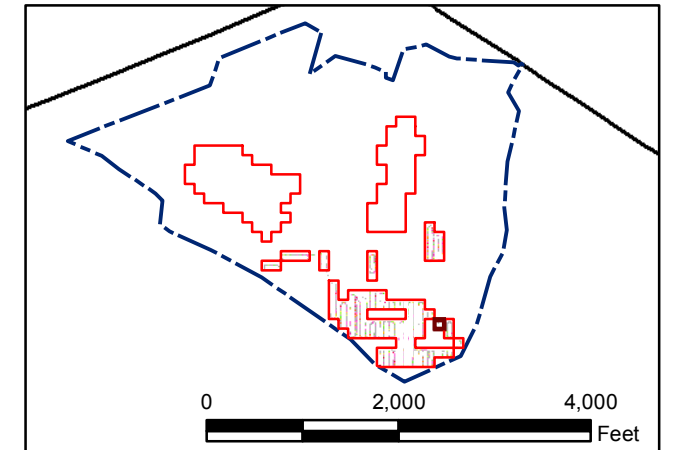
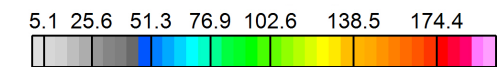


### Legend


### Grid B2I8F0

- 2189 Target Location
- Special Case Area and Non-Completed Work Areas
- ▬ Interim Action Ranges MRA
- ▬ Major Road

#### EM61 Contour Scale (mV)



State Plane California IV, NAD 1983 (U.S. Survey Foot)



**Interim Action Ranges MRA  
Range 44 SCA (South) and  
Central NCAs - Design Study  
Transects DGM Mapbook**

FORA ESCA RP  
Monterey County, California

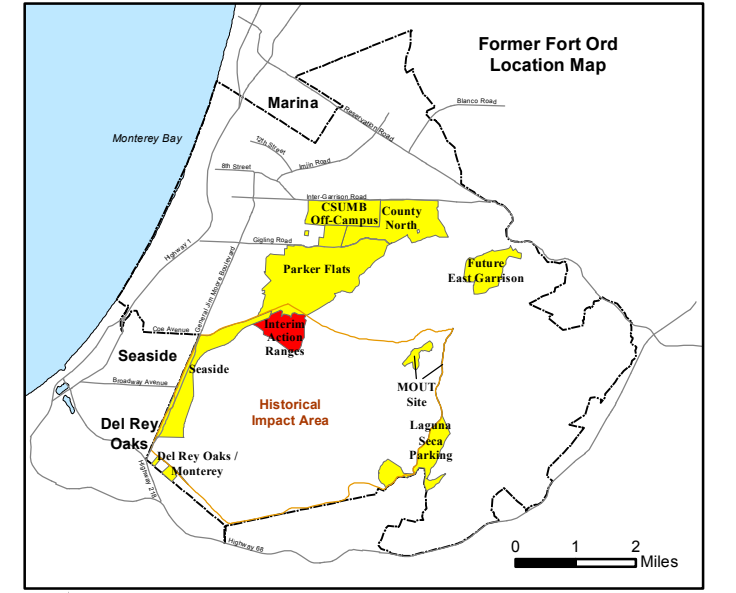
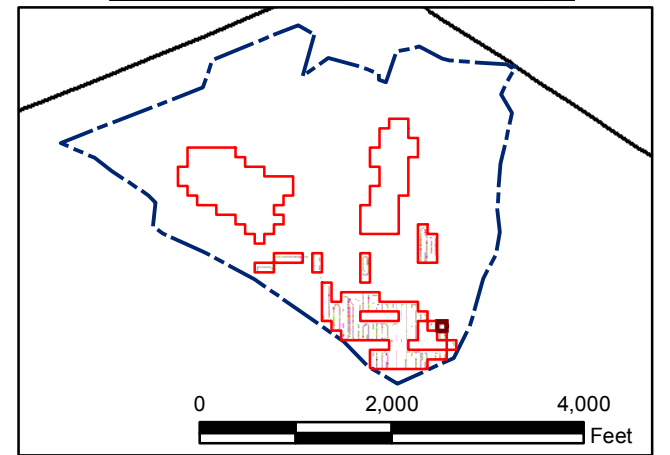
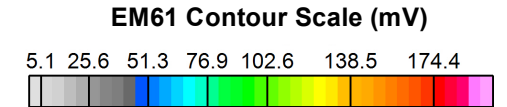




### Legend

Grid B2I9F1

- 2189 Target Location
- Special Case Area and Non-Completed Work Areas
- ▬ Interim Action Ranges MRA
- ▬ Major Road



State Plane California IV, NAD 1983 (U.S. Survey Foot)



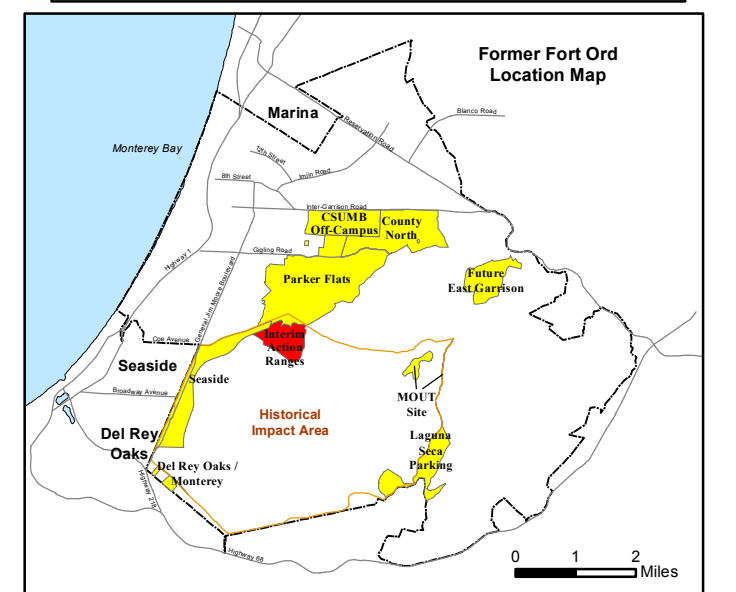
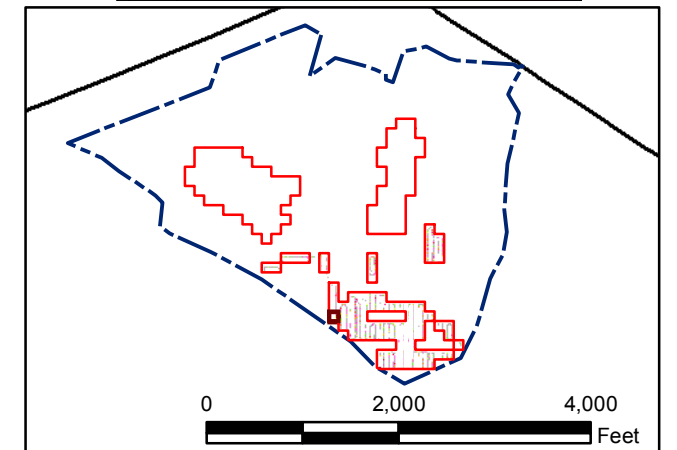
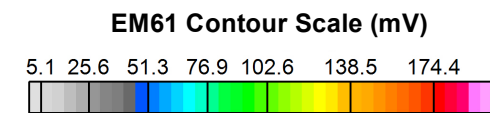
**Interim Action Ranges MRA  
Range 44 SCA (South) and  
Central NCAs - Design Study  
Transects DGM Mapbook**  
FORA ESCA RP  
Monterey County, California



### Legend

### Grid B2I7G9

- 2189 Target Location
- Special Case Area and Non-Completed Work Areas
- ▬ Interim Action Ranges MRA
- ▬ Major Road



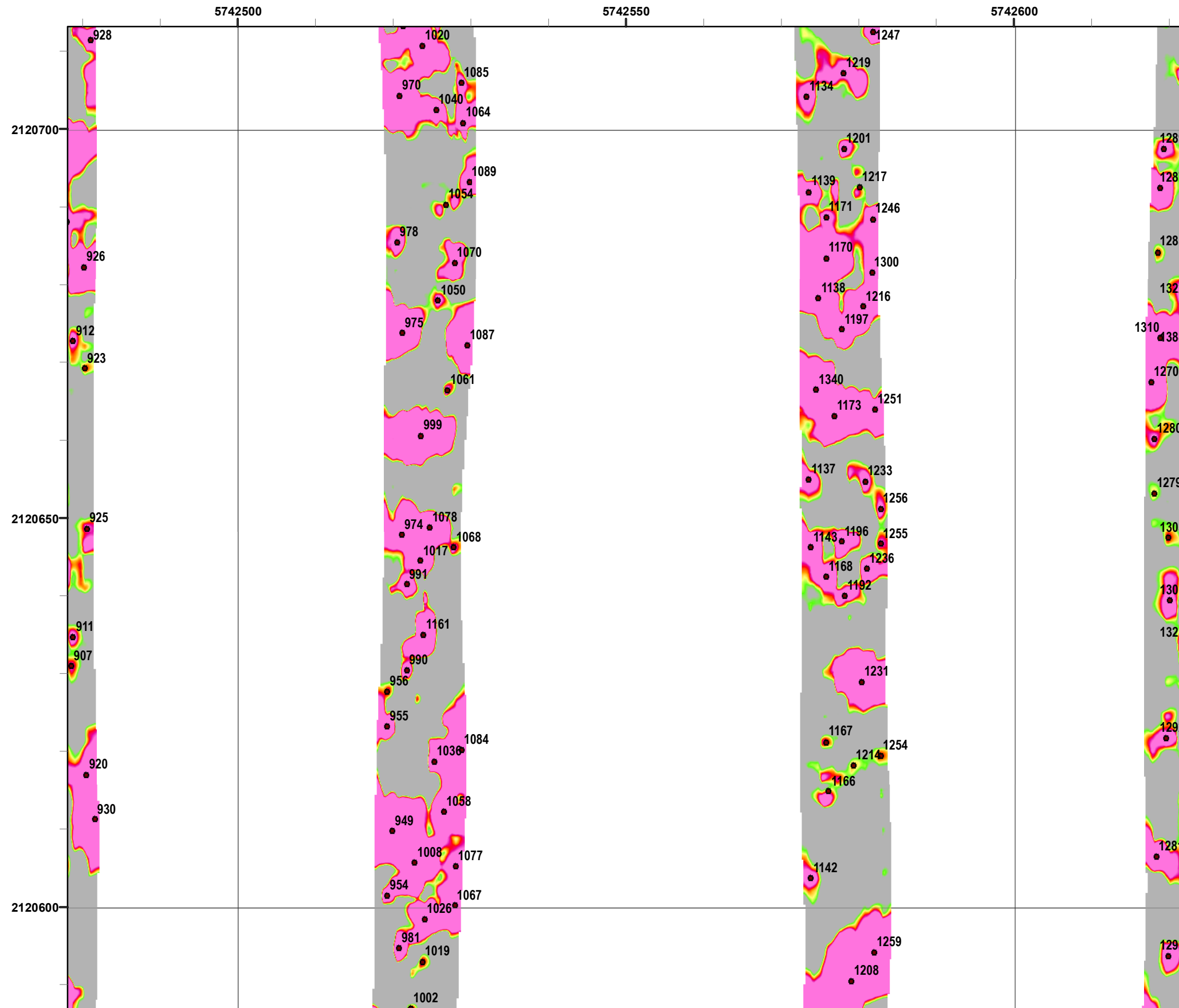
State Plane California IV, NAD 1983 (U.S. Survey Foot)



**Interim Action Ranges MRA  
Range 44 SCA (South) and  
Central NCAs - Design Study  
Transects DGM Mapbook**  
FORA ESCA RP  
Monterey County, California



Document Path: Z:\GIS\PROJECTS\_ENM\FI010595956\_GIS\Projects\Interim Action Range\IRACR\Appendix F\F1B-1\_IAR\_R44S\_Design\_Study\_Transects\_DGM\_Mapbook.mxd

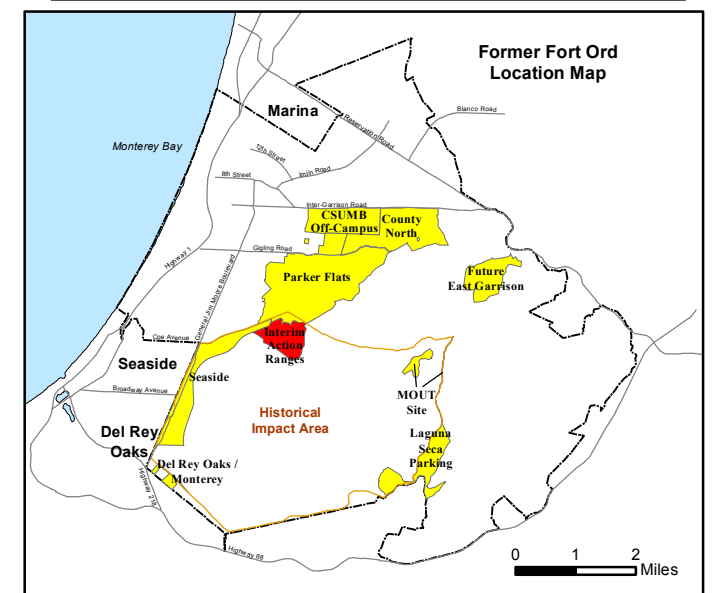
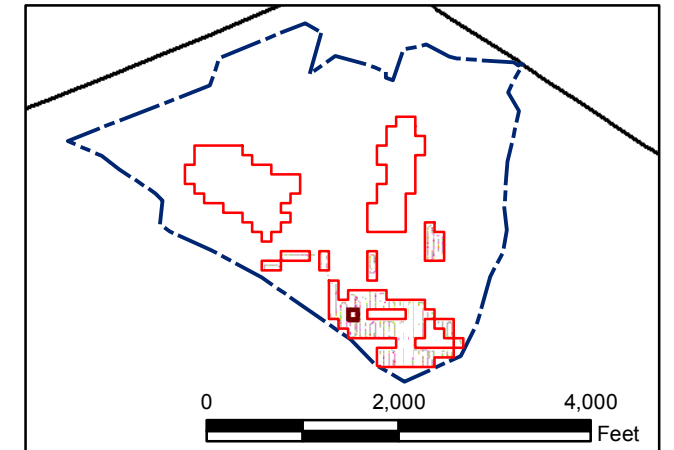
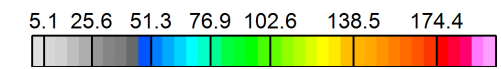


### Legend

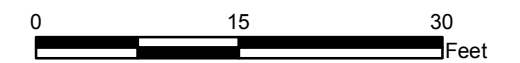
### Grid B2I8G1

- 2189 Target Location
- Special Case Area and Non-Completed Work Areas
- ▬ Interim Action Ranges MRA
- ▬ Major Road

#### EM61 Contour Scale (mV)



State Plane California IV, NAD 1983 (U.S. Survey Foot)



**Interim Action Ranges MRA  
Range 44 SCA (South) and  
Central NCAs - Design Study  
Transects DGM Mapbook**


FORA ESCA RP  
Monterey County, California







Document Path: Z:\GIS\PROJECTS\ENM\FI01059516\_GIS\Projects\Interim Action Ranges\IRACR\Appendix F\F1B-1\_IAR\_R44S\_Design\_Study\_Transects\_DGM\_Mapbook.mxd

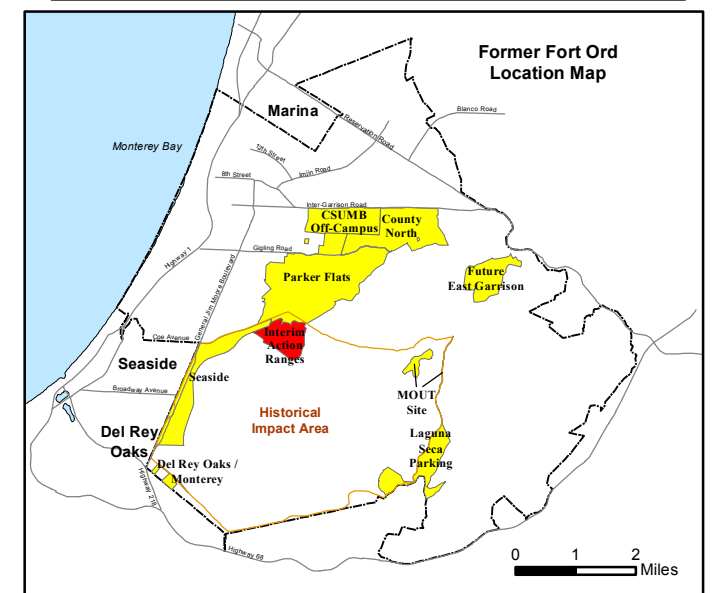
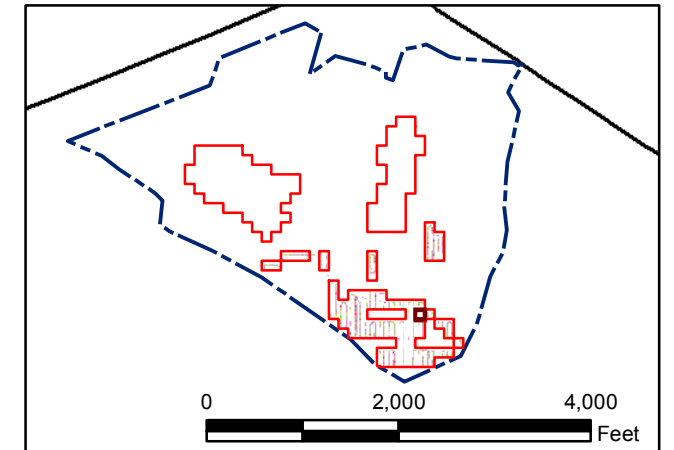
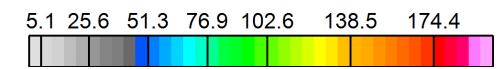


### Legend


### Grid B2I8G8

- Target Location
- Special Case Area and Non-Completed Work Areas
- Interim Action Ranges MRA
- Major Road

#### EM61 Contour Scale (mV)

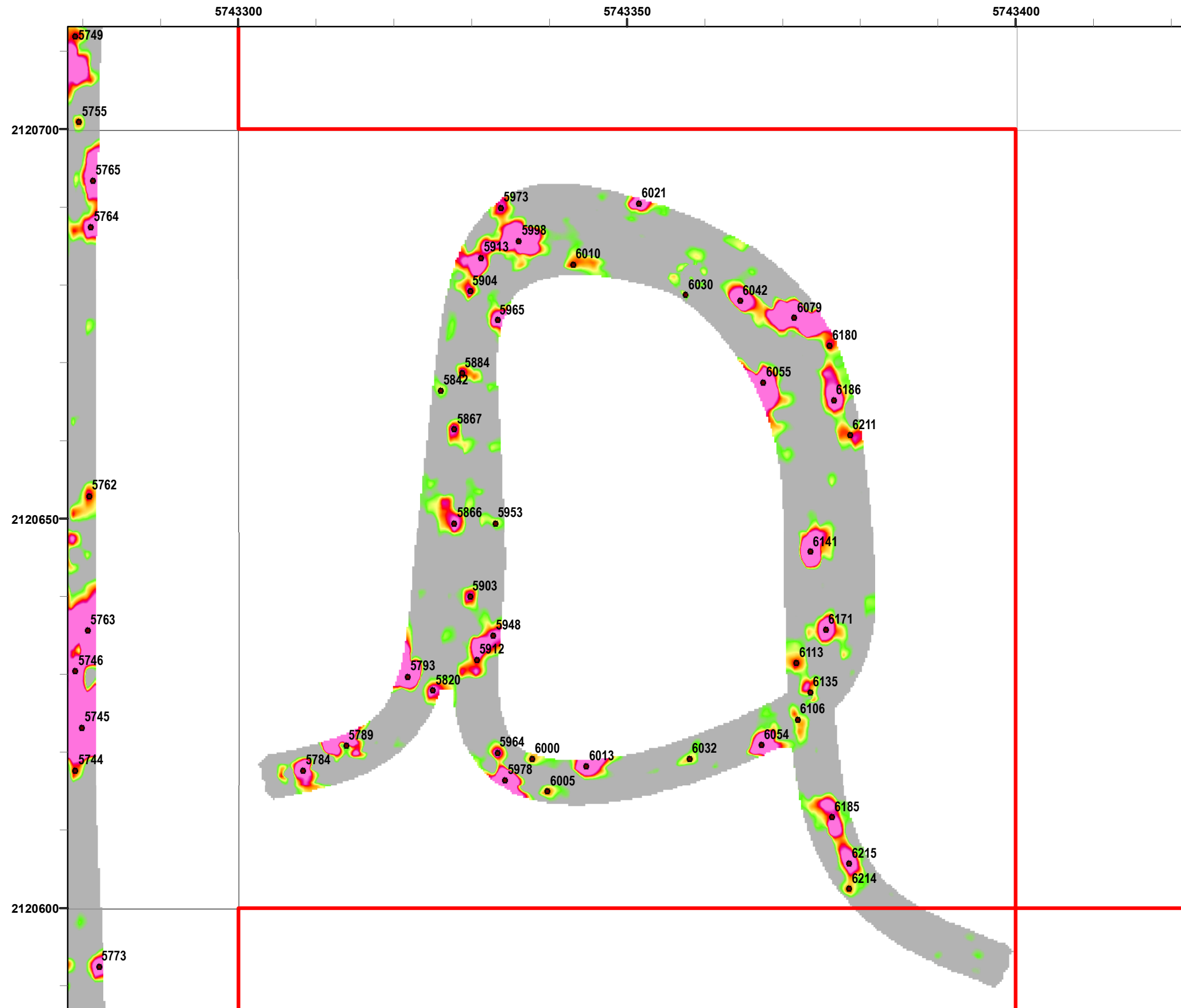


State Plane California IV, NAD 1983 (U.S. Survey Foot)



**Interim Action Ranges MRA  
Range 44 SCA (South) and  
Central NCAs - Design Study  
Transects DGM Mapbook**

FORA ESCA RP  
Monterey County, California

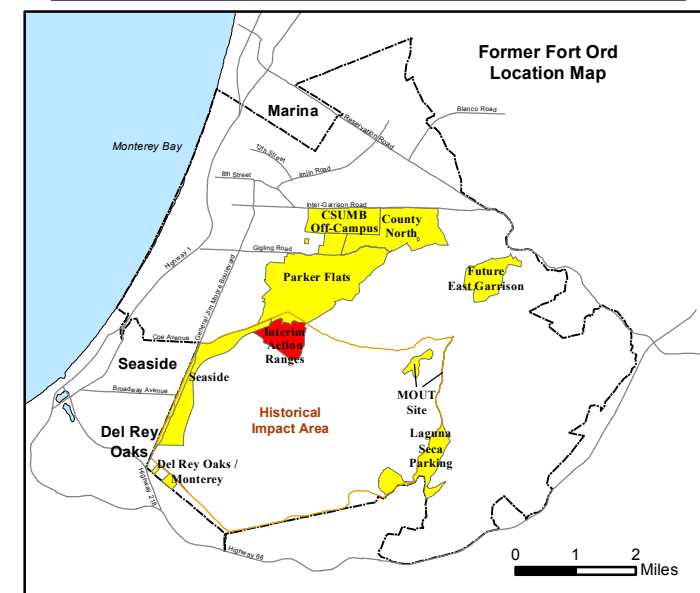
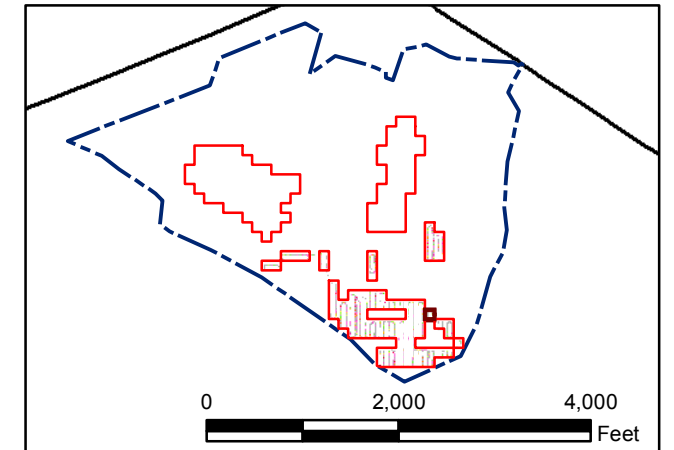
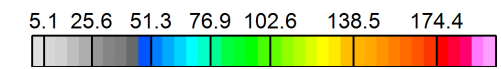


### Legend


### Grid B2I8G9

- 2189 Target Location
- Special Case Area and Non-Completed Work Areas
- ▬ Interim Action Ranges MRA
- ▬ Major Road

#### EM61 Contour Scale (mV)



State Plane California IV, NAD 1983 (U.S. Survey Foot)




**Interim Action Ranges MRA  
Range 44 SCA (South) and  
Central NCAs - Design Study  
Transects DGM Mapbook**

FORA ESCA RP  
Monterey County, California

**Map F1B - 44**



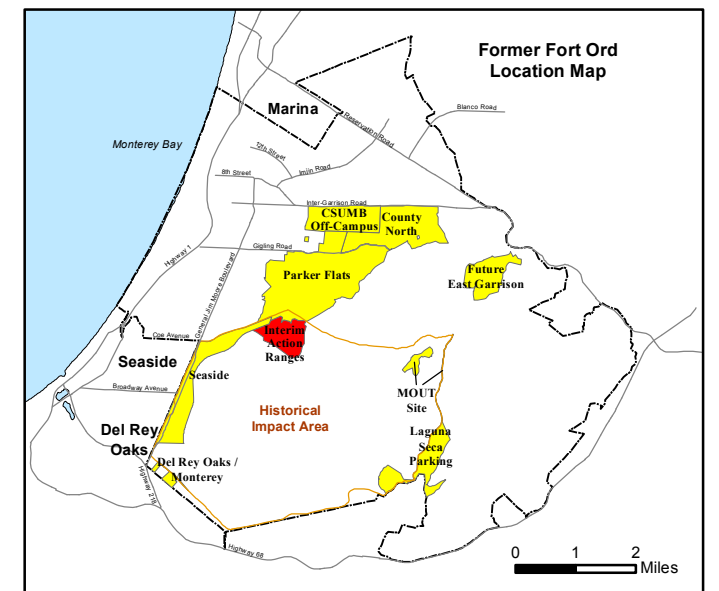
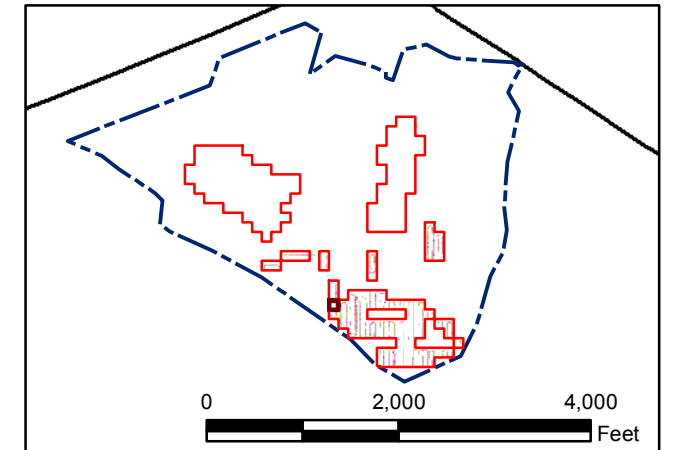
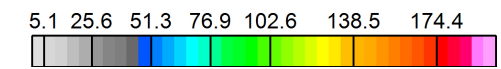


### Legend


### Grid B2I7H9

- 2189 Target Location
- Special Case Area and Non-Completed Work Areas
- ▬ Interim Action Ranges MRA
- ▬ Major Road

#### EM61 Contour Scale (mV)




State Plane California IV, NAD 1983 (U.S. Survey Foot)



**Interim Action Ranges MRA  
Range 44 SCA (South) and  
Central NCAs - Design Study  
Transects DGM Mapbook**

FORA ESCA RP  
Monterey County, California



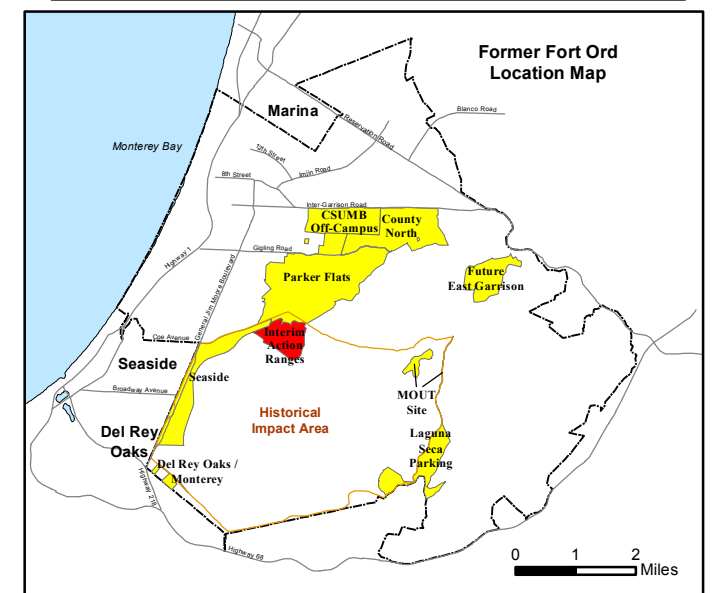
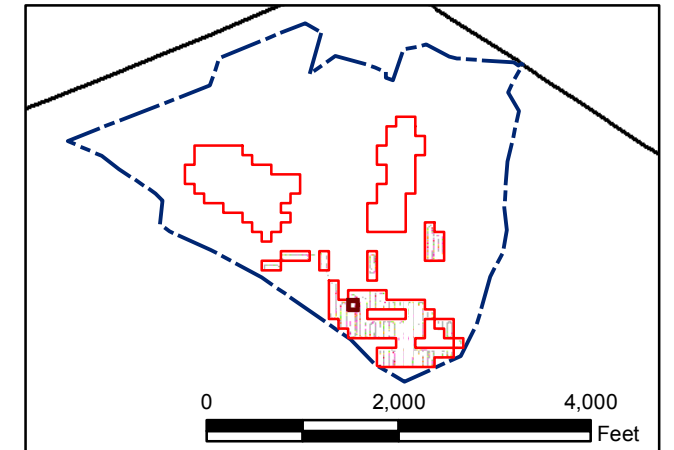
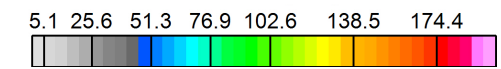


### Legend


### Grid B2I8H1

- 2189 Target Location
- Special Case Area and Non-Completed Work Areas
- ▬ Interim Action Ranges MRA
- ▬ Major Road

#### EM61 Contour Scale (mV)




State Plane California IV, NAD 1983 (U.S. Survey Foot)



**Interim Action Ranges MRA  
Range 44 SCA (South) and  
Central NCAs - Design Study  
Transects DGM Mapbook**

FORA ESCA RP  
Monterey County, California

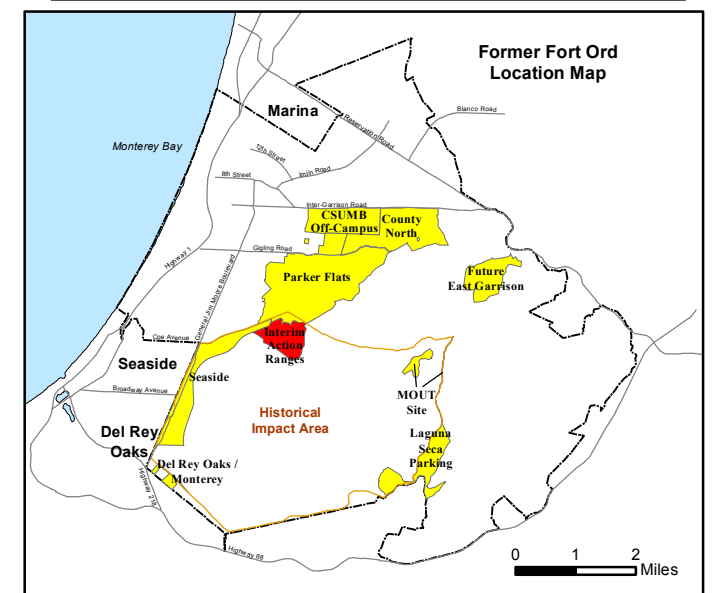
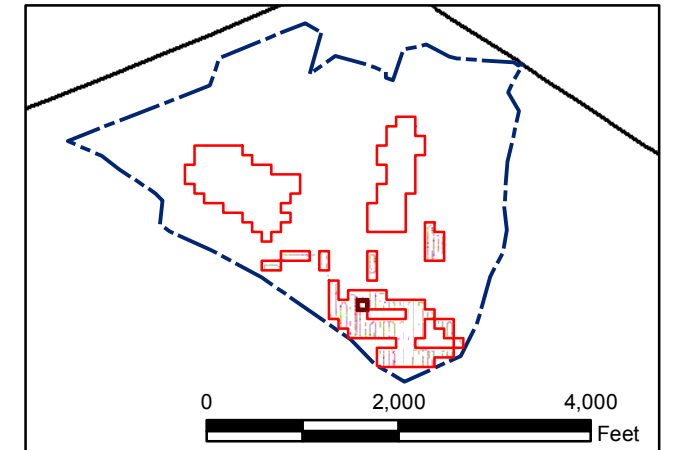
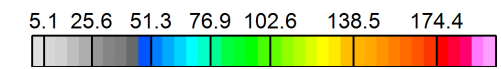


### Legend


### Grid B2I8H2

- 2189 Target Location
- Special Case Area and Non-Completed Work Areas
- ▬ Interim Action Ranges MRA
- ▬ Major Road

#### EM61 Contour Scale (mV)



State Plane California IV, NAD 1983 (U.S. Survey Foot)



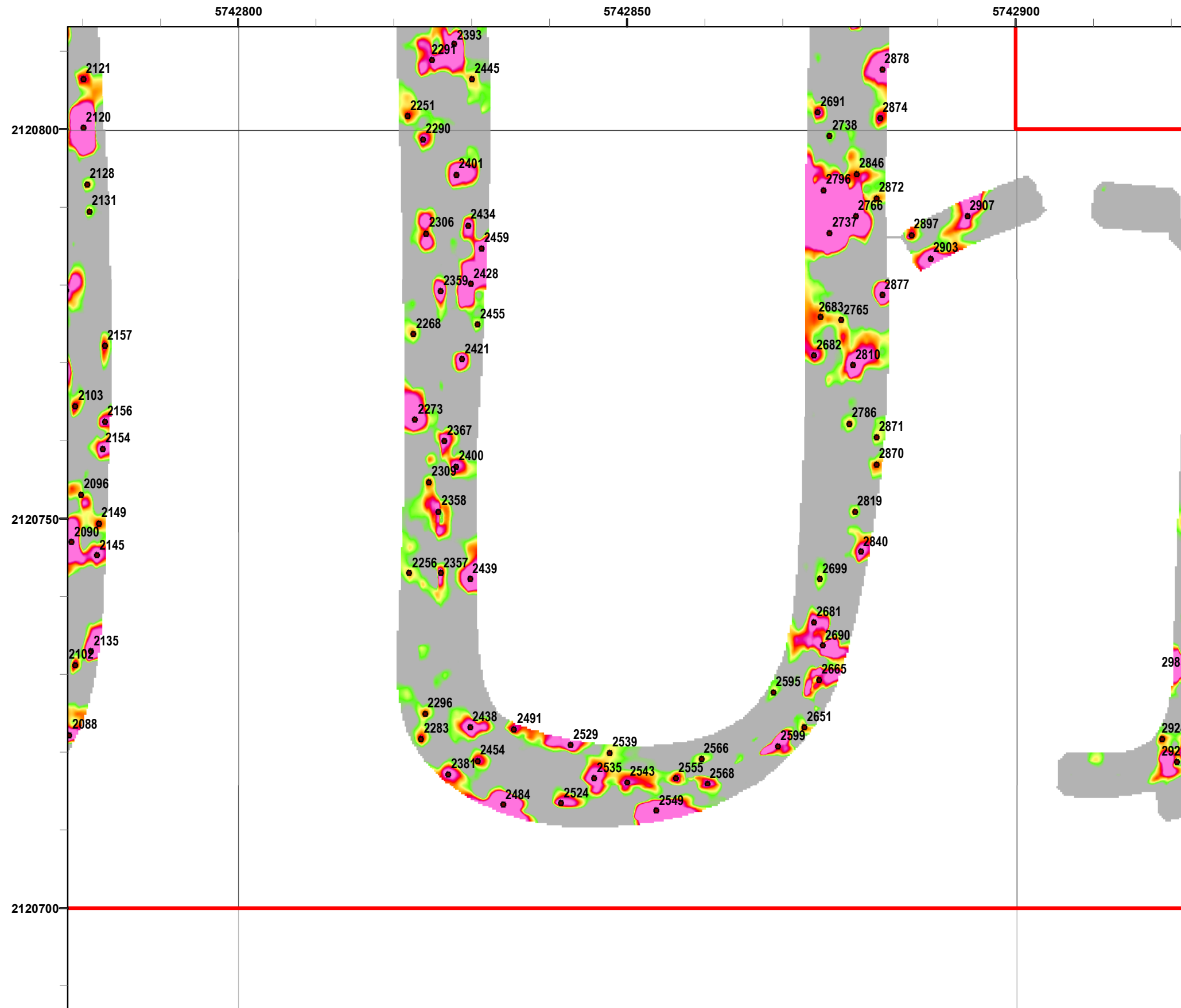
**Interim Action Ranges MRA  
Range 44 SCA (South) and  
Central NCAs - Design Study  
Transects DGM Mapbook**

FORA ESCA RP  
Monterey County, California





Document Path: Z:\GIS\PROJECTS\ENM\FI010595956\_GIS\Projects\Interim Action Ranges\IRACR\Appendix F\F1B-1\_IAR\_R44S\_Design\_Study\_Transsects\_DGM\_Mapbook.mxd

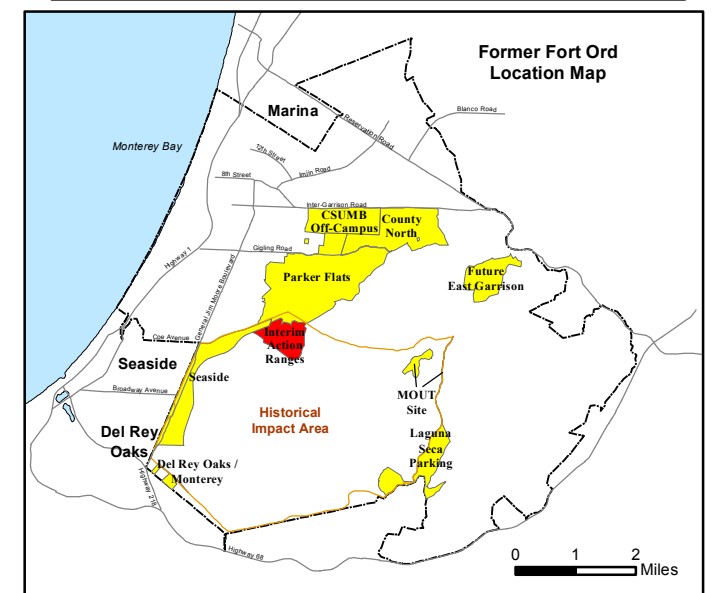
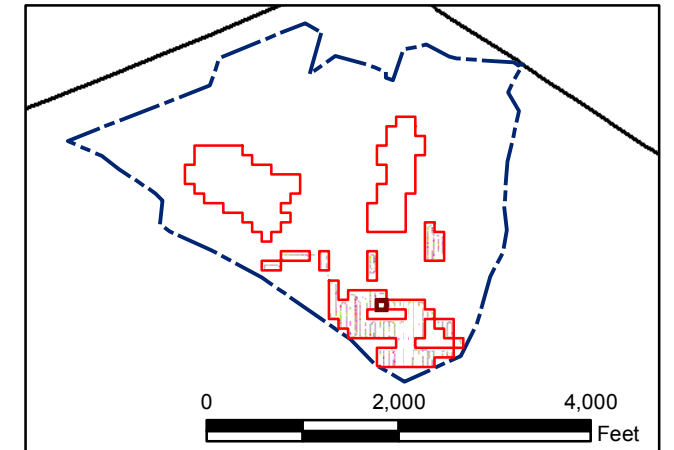
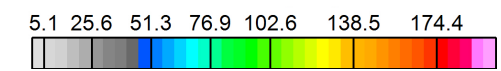


### Legend


### Grid B2I8H4

- 2189 Target Location
- Special Case Area and Non-Completed Work Areas
- ▬ Interim Action Ranges MRA
- ▬ Major Road

#### EM61 Contour Scale (mV)



State Plane California IV, NAD 1983 (U.S. Survey Foot)



**Interim Action Ranges MRA  
Range 44 SCA (South) and  
Central NCAs - Design Study  
Transects DGM Mapbook**

FORA ESCA RP  
Monterey County, California

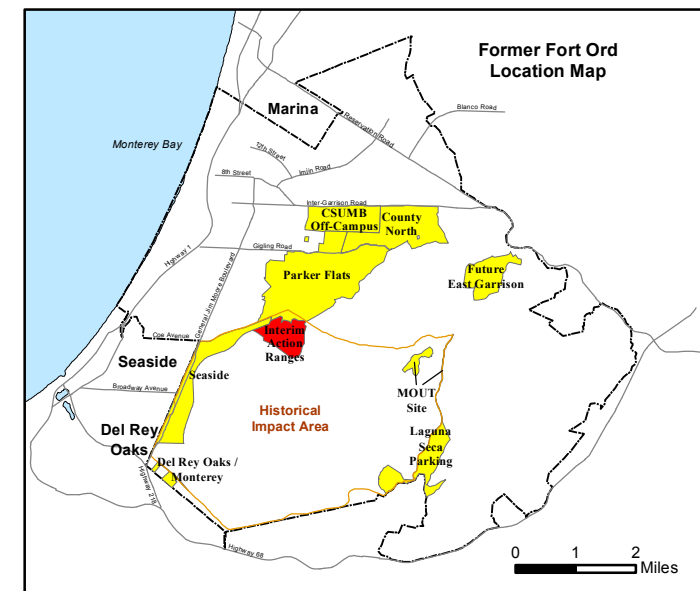
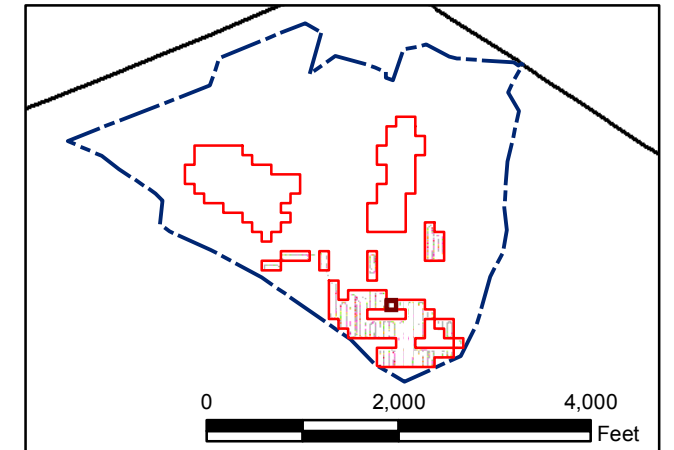
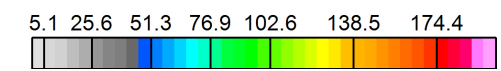


### Legend

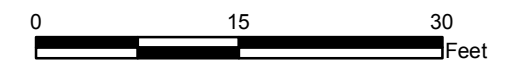
### Grid B2I8H5

- 2189 Target Location
- Special Case Area and Non-Completed Work Areas
- ▬ Interim Action Ranges MRA
- ▬ Major Road

#### EM61 Contour Scale (mV)



State Plane California IV, NAD 1983 (U.S. Survey Foot)



**Interim Action Ranges MRA  
Range 44 SCA (South) and  
Central NCAs - Design Study  
Transects DGM Mapbook**

FORA ESCA RP  
Monterey County, California

Document Path: Z:\GIS\PROJECTS\_ENM\FI010595956\_GIS\Projects\Interim Action Ranges\IRACR\Appendix F\F1B-1\_IAR\_R44S\_Design\_Study\_Transsects\_DGM\_Mapbook.mxd

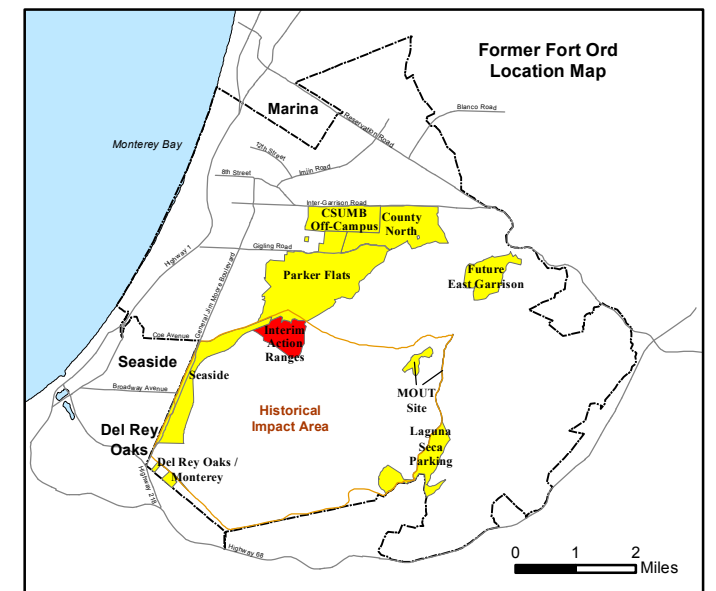
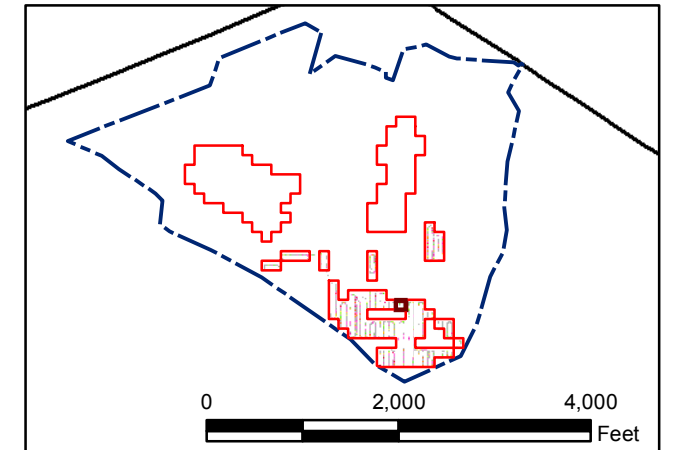
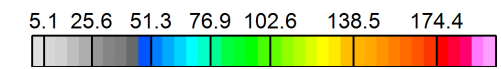


### Legend

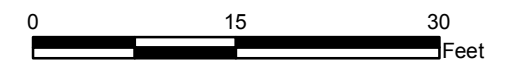
### Grid B2I8H6

- 2189 Target Location
- Special Case Area and Non-Completed Work Areas
- ▬ Interim Action Ranges MRA
- ▬ Major Road

#### EM61 Contour Scale (mV)



State Plane California IV, NAD 1983 (U.S. Survey Foot)



**Interim Action Ranges MRA  
Range 44 SCA (South) and  
Central NCAs - Design Study  
Transects DGM Mapbook**

FORA ESCA RP  
Monterey County, California





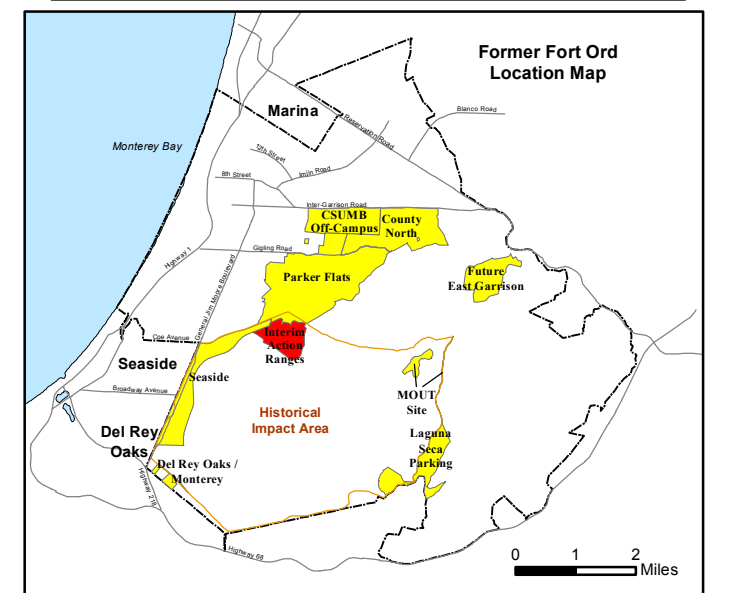
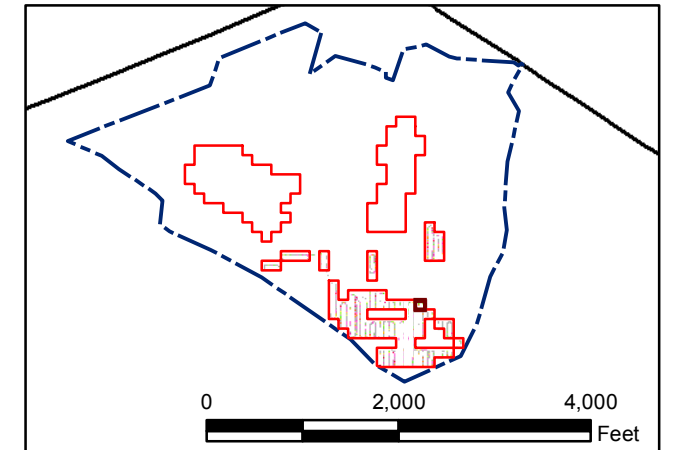
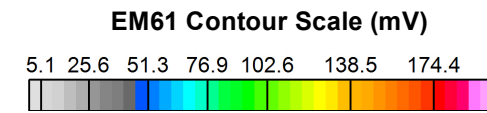
Document Path: Z:\GIS\PROJECTS\ENM\FIord\05959516\_GIS\Projects\Interim Action Ranges\IRACR\Appendix F\F1B-1\_IAR\_R44S\_Design\_Study\_Transects\_DGM\_Mapbook.mxd



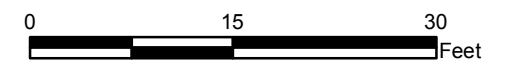
### Legend

### Grid B2I8H8

- 2189 Target Location
- Special Case Area and Non-Completed Work Areas
- ▬ Interim Action Ranges MRA
- ▬ Major Road




State Plane California IV, NAD 1983 (U.S. Survey Foot)



**Interim Action Ranges MRA  
Range 44 SCA (South) and  
Central NCAs - Design Study  
Transects DGM Mapbook**

FORA ESCA RP  
Monterey County, California

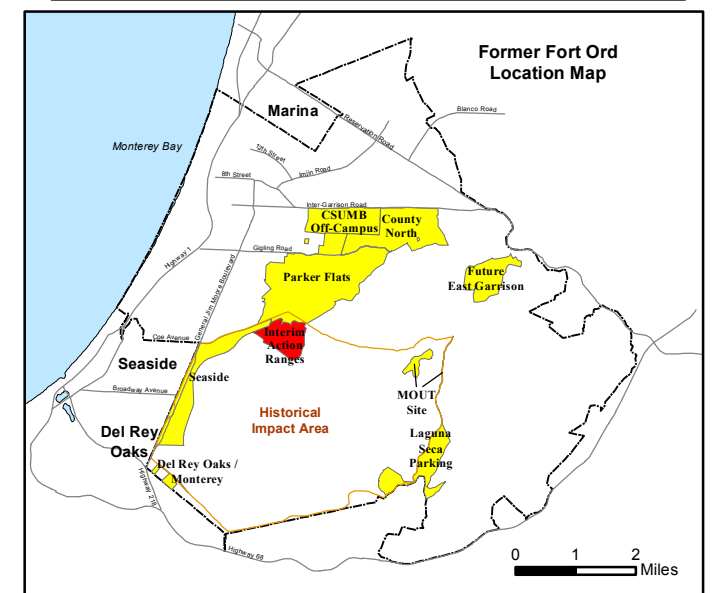
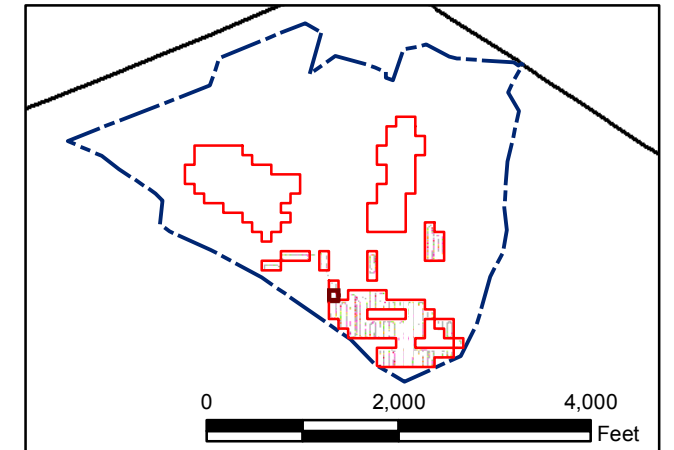
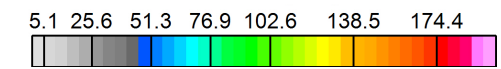


### Legend

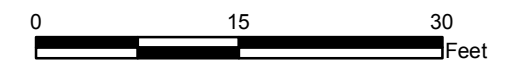
### Grid B2I719

- 2189 Target Location
- Special Case Area and Non-Completed Work Areas
- ▬ Interim Action Ranges MRA
- ▬ Major Road

#### EM61 Contour Scale (mV)



State Plane California IV, NAD 1983 (U.S. Survey Foot)




**Interim Action Ranges MRA  
Range 44 SCA (South) and  
Central NCAs - Design Study  
Transects DGM Mapbook**

FORA ESCA RP  
Monterey County, California





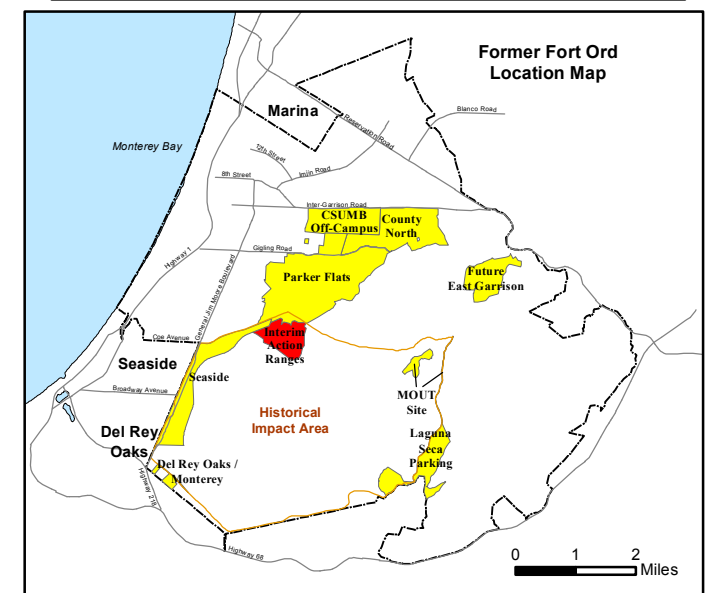
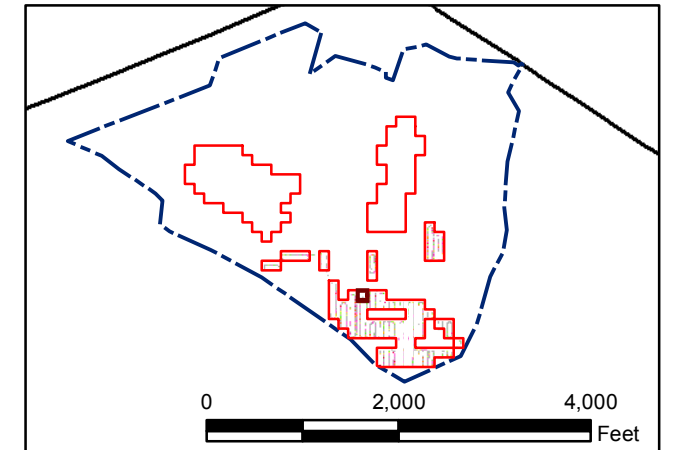
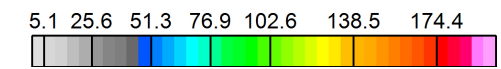


### Legend

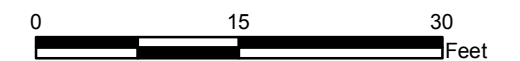
### Grid B2I8I2

- 2189 Target Location
- Special Case Area and Non-Completed Work Areas
- ▬ Interim Action Ranges MRA
- ▬ Major Road

#### EM61 Contour Scale (mV)



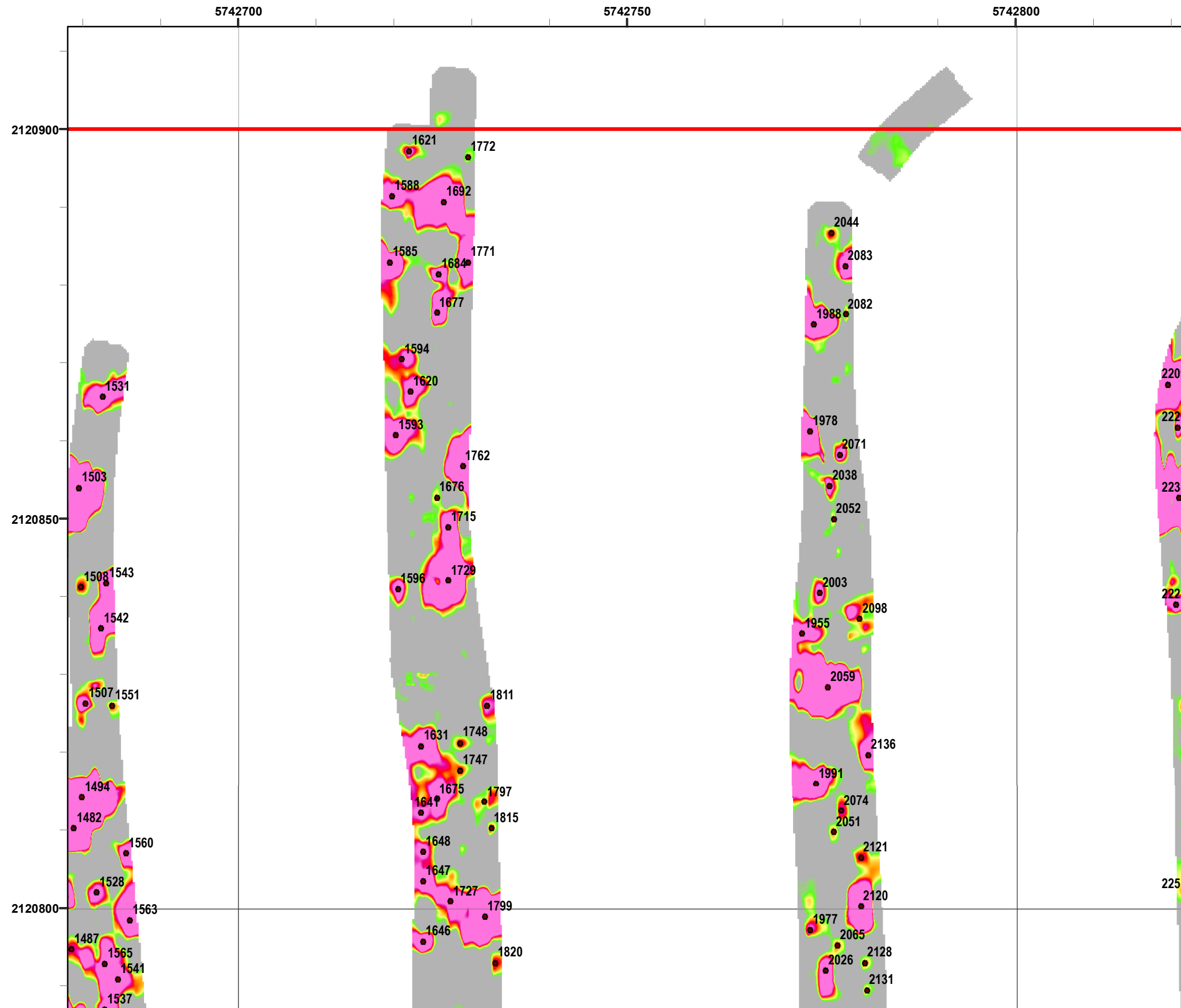
State Plane California IV, NAD 1983 (U.S. Survey Foot)



**Interim Action Ranges MRA  
Range 44 SCA (South) and  
Central NCAs - Design Study  
Transects DGM Mapbook**

FORA ESCA RP  
Monterey County, California

Document Path: Z:\GIS\PROJECTS\_ENM\FI010595956\_GIS\Projects\Interim Action Ranges\IRACR\Appendix F\F1B-1\_IAR\_R44S\_Design\_Study\_Transects\_DGM\_Mapbook.mxd

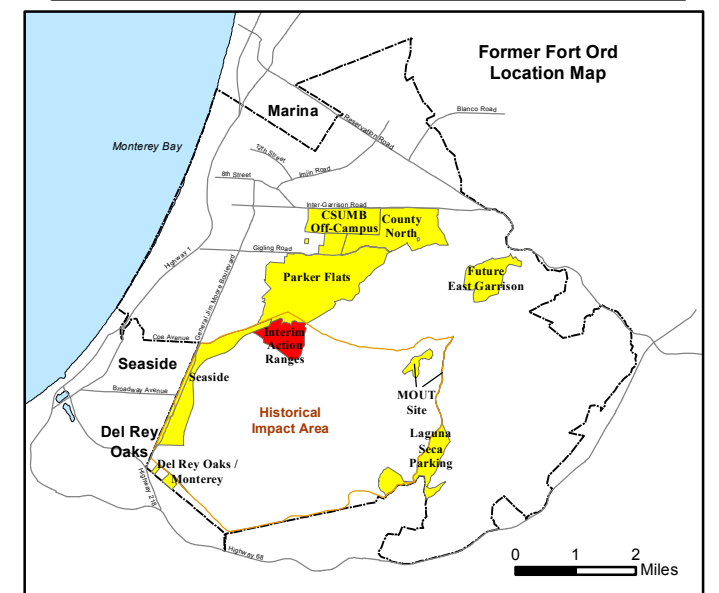
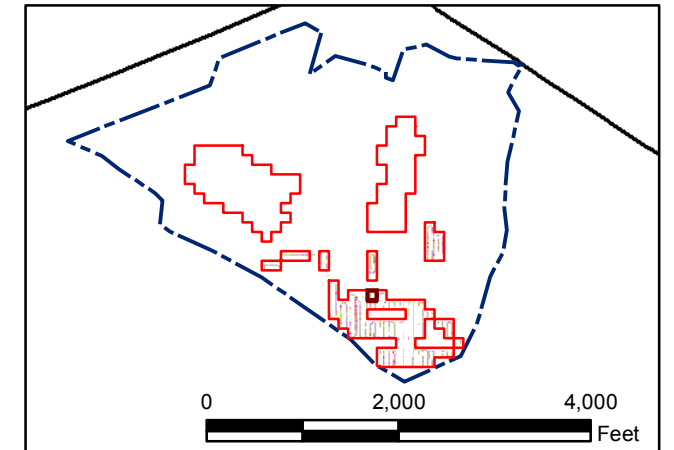
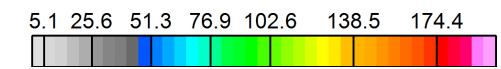


### Legend


### Grid B2I8I3

- 2189 Target Location
- Special Case Area and Non-Completed Work Areas
- ▬ Interim Action Ranges MRA
- ▬ Major Road

#### EM61 Contour Scale (mV)



State Plane California IV, NAD 1983 (U.S. Survey Foot)



**Interim Action Ranges MRA  
Range 44 SCA (South) and  
Central NCAs - Design Study  
Transects DGM Mapbook**

FORA ESCA RP  
Monterey County, California

Map F1B - 58

Document Path: Z:\GIS\PROJECTS\_ENM\FIord\0595956\_GIS\Projects\Interim Action Ranges\IRACR\Appendix F\F1B-1\_IAR\_R44S\_Design\_Study\_Transects\_DGM\_Mapbook.mxd

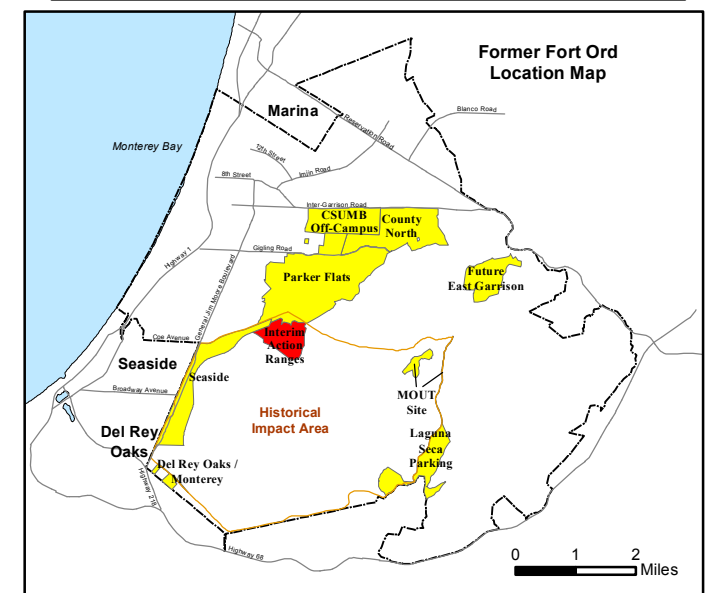
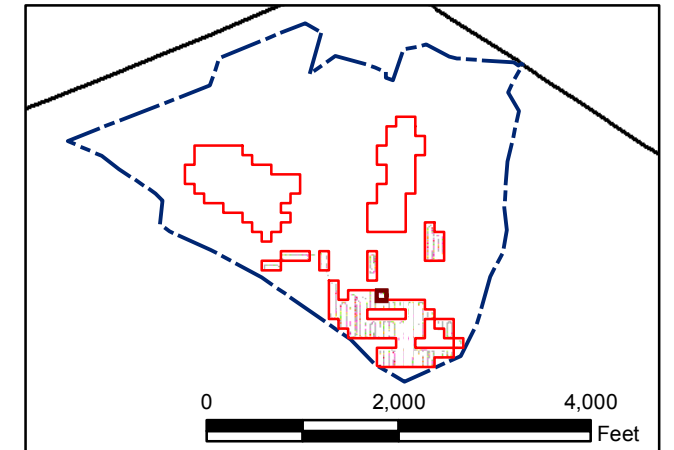
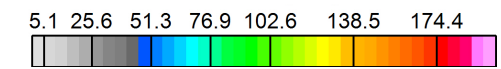


### Legend

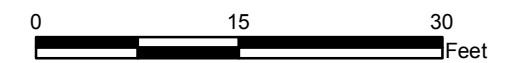
### Grid B2I8I4

- 2189 Target Location
- Special Case Area and Non-Completed Work Areas
- ▬ Interim Action Ranges MRA
- ▬ Major Road

#### EM61 Contour Scale (mV)



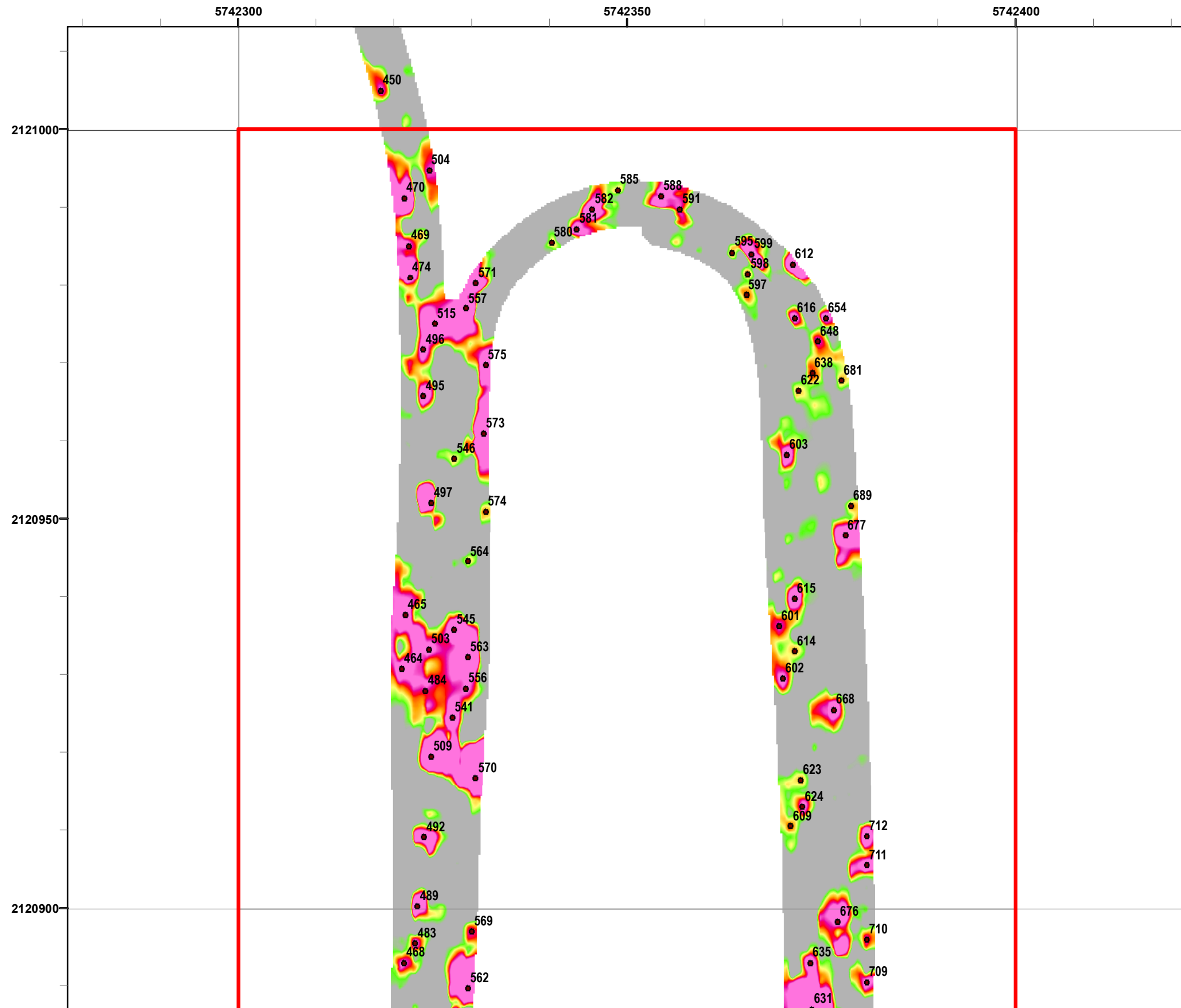
State Plane California IV, NAD 1983 (U.S. Survey Foot)



**Interim Action Ranges MRA  
Range 44 SCA (South) and  
Central NCAs - Design Study  
Transects DGM Mapbook**

FORA ESCA RP  
Monterey County, California

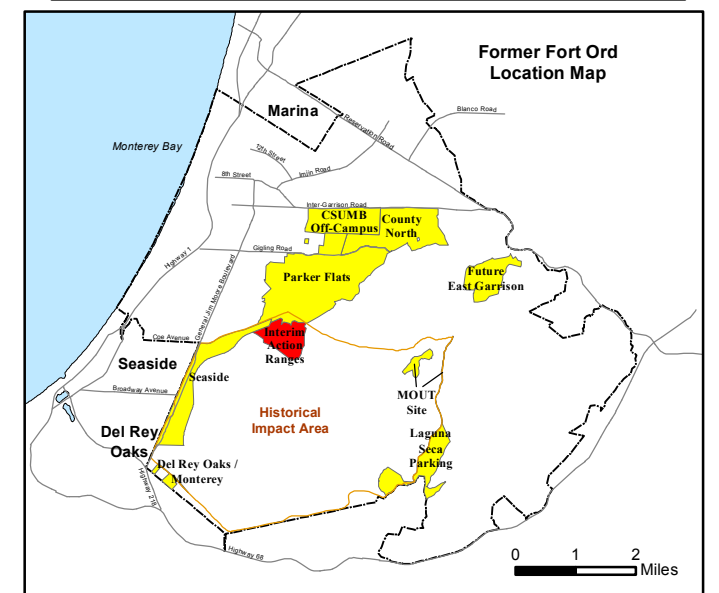
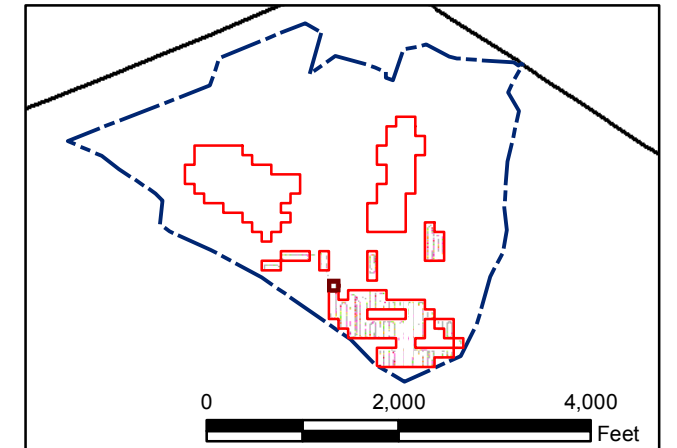
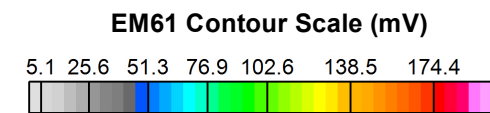
Map F1B - 59



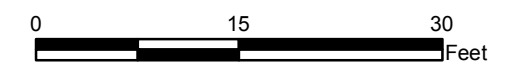
### Legend

### Grid B2I7J9

- 2189 Target Location
- Special Case Area and Non-Completed Work Areas
- ▬ Interim Action Ranges MRA
- ▬ Major Road



State Plane California IV, NAD 1983 (U.S. Survey Foot)

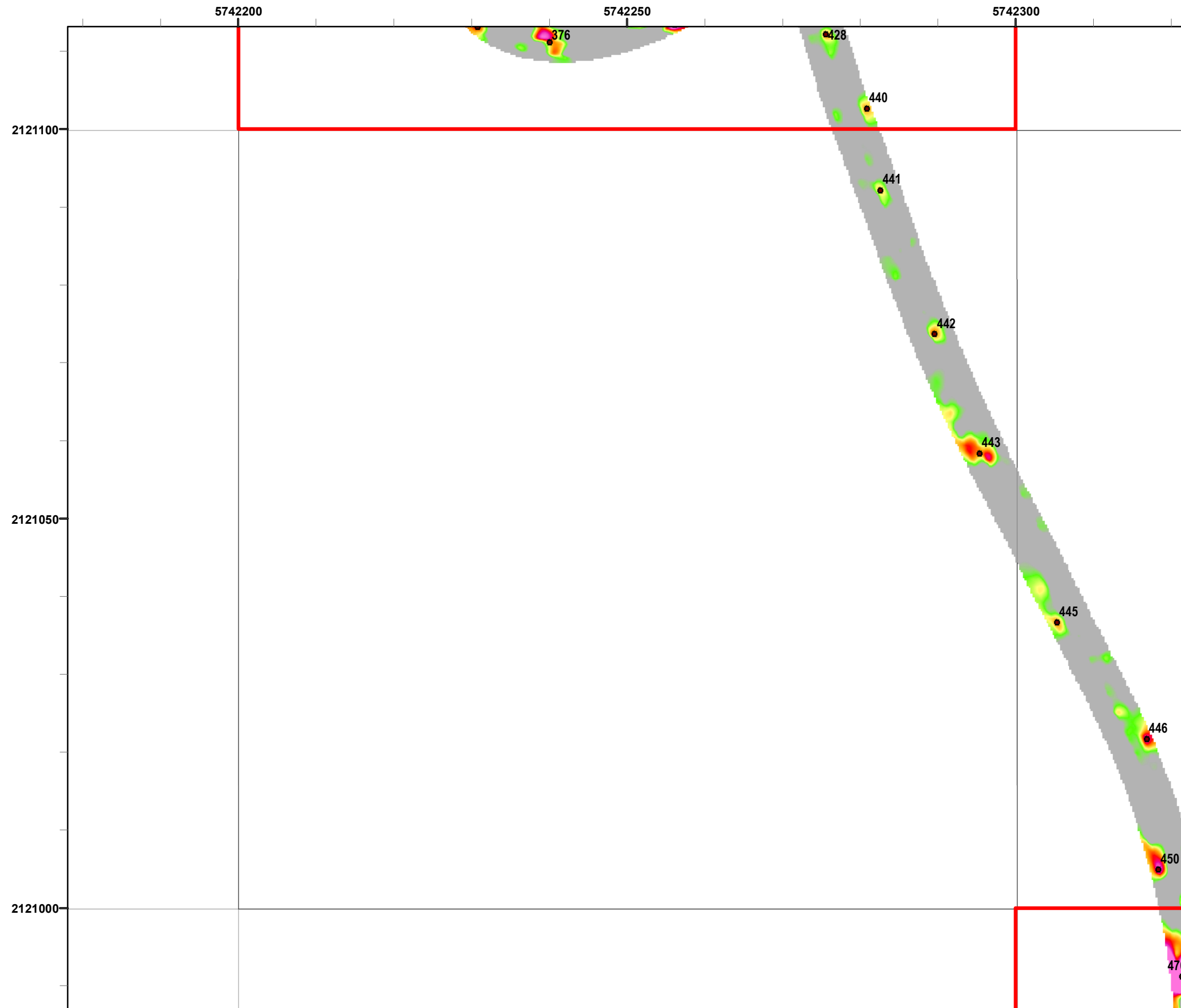


**Interim Action Ranges MRA  
Range 44 SCA (South) and  
Central NCAs - Design Study  
Transects DGM Mapbook**

FORA ESCA RP  
Monterey County, California

**Map F1B - 60**



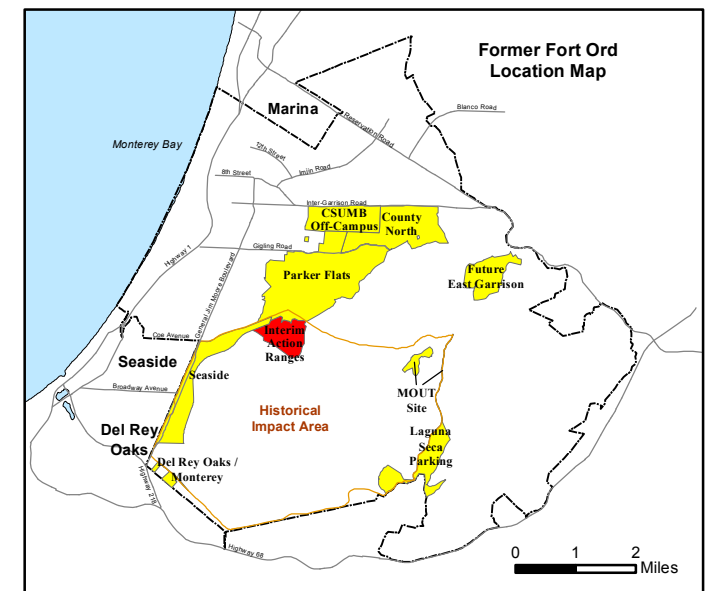
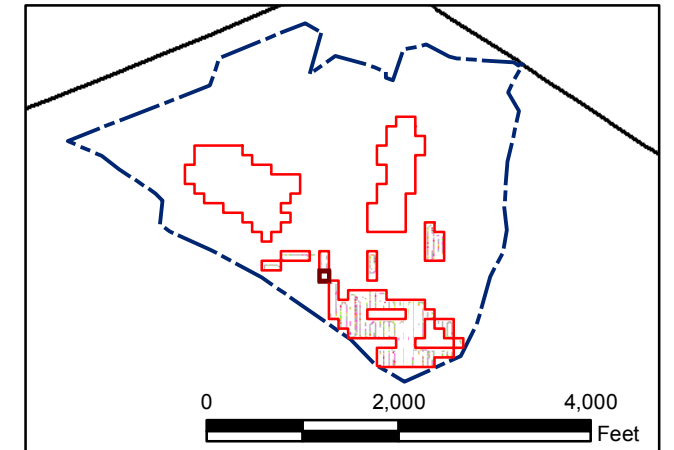
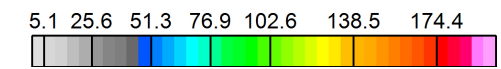


### Legend

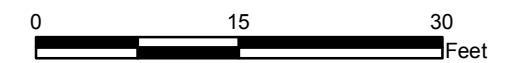
### Grid B2J7A8

- 2189 Target Location
- Special Case Area and Non-Completed Work Areas
- ▬ Interim Action Ranges MRA
- ▬ Major Road

#### EM61 Contour Scale (mV)

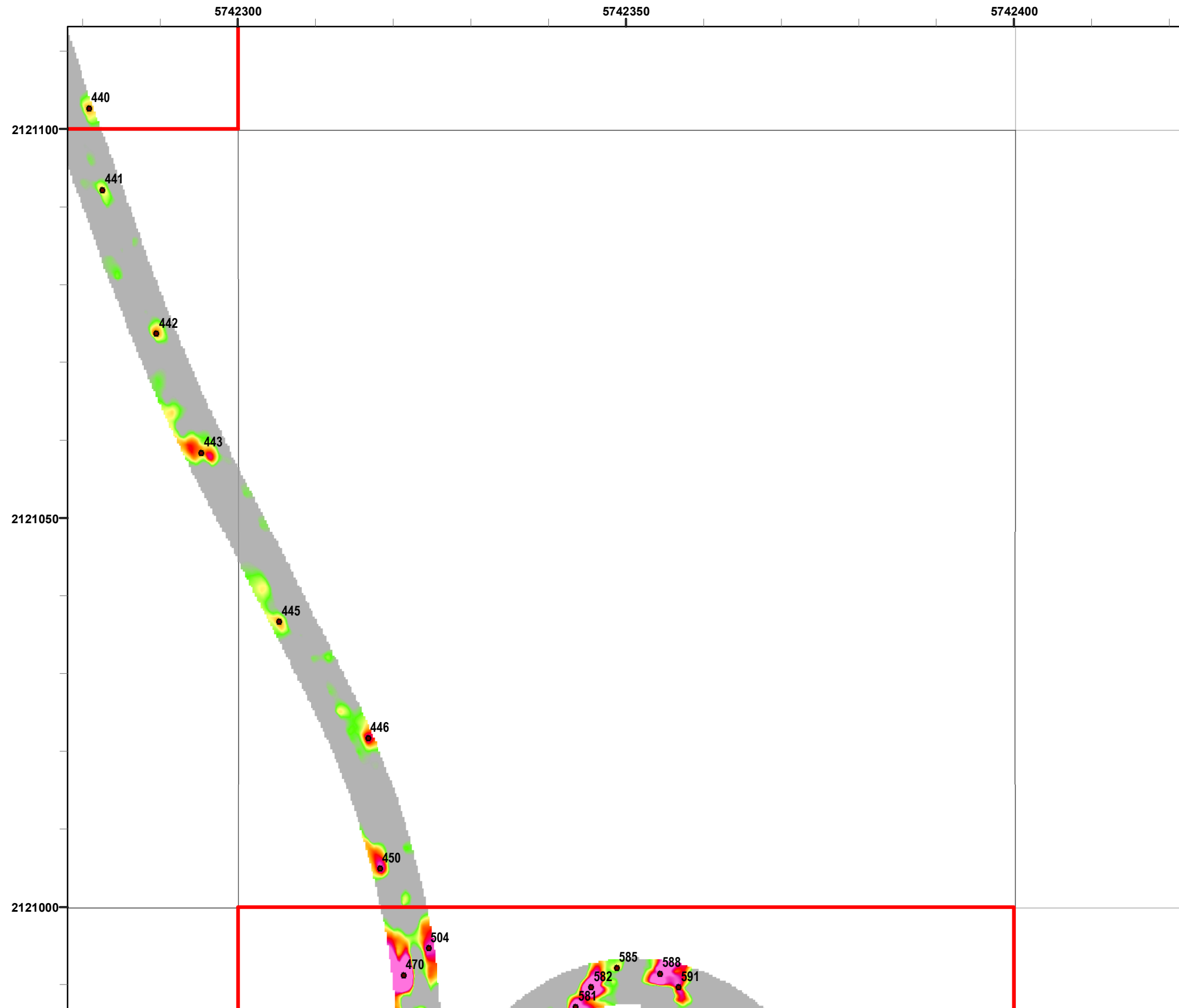


State Plane California IV, NAD 1983 (U.S. Survey Foot)



**Interim Action Ranges MRA  
Range 44 SCA (South) and  
Central NCAs - Design Study  
Transects DGM Mapbook**

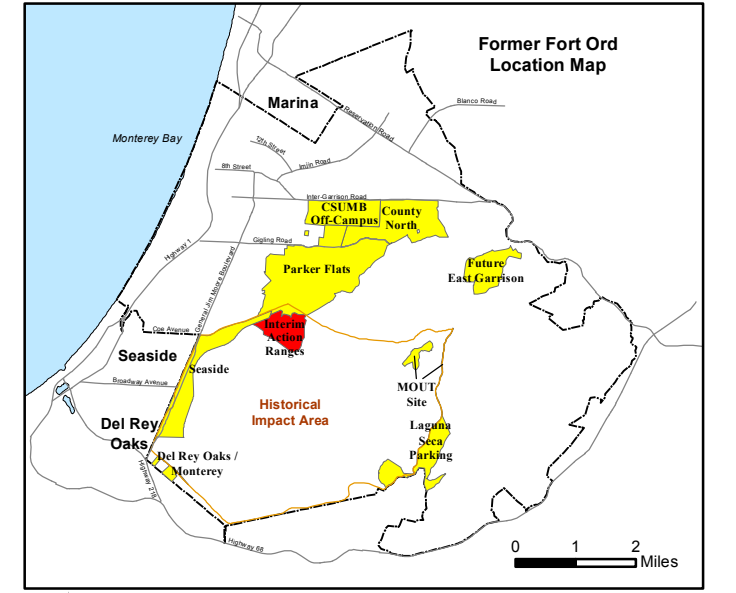
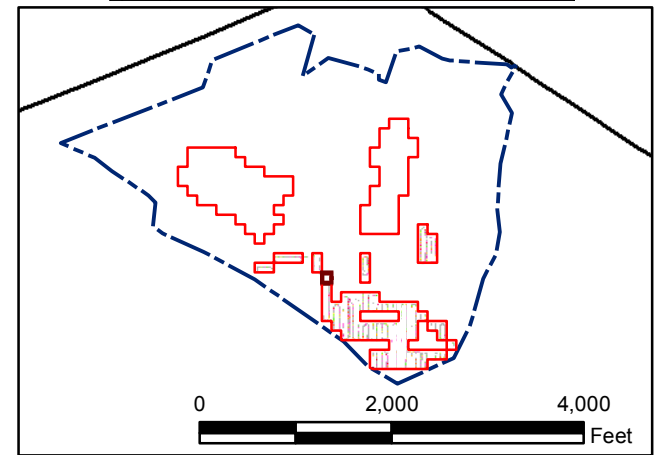
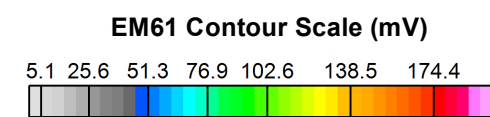
FORA ESCA RP  
Monterey County, California



### Legend

### Grid B2J7A9

- 2189 Target Location
- Special Case Area and Non-Completed Work Areas
- Interim Action Ranges MRA
- Major Road



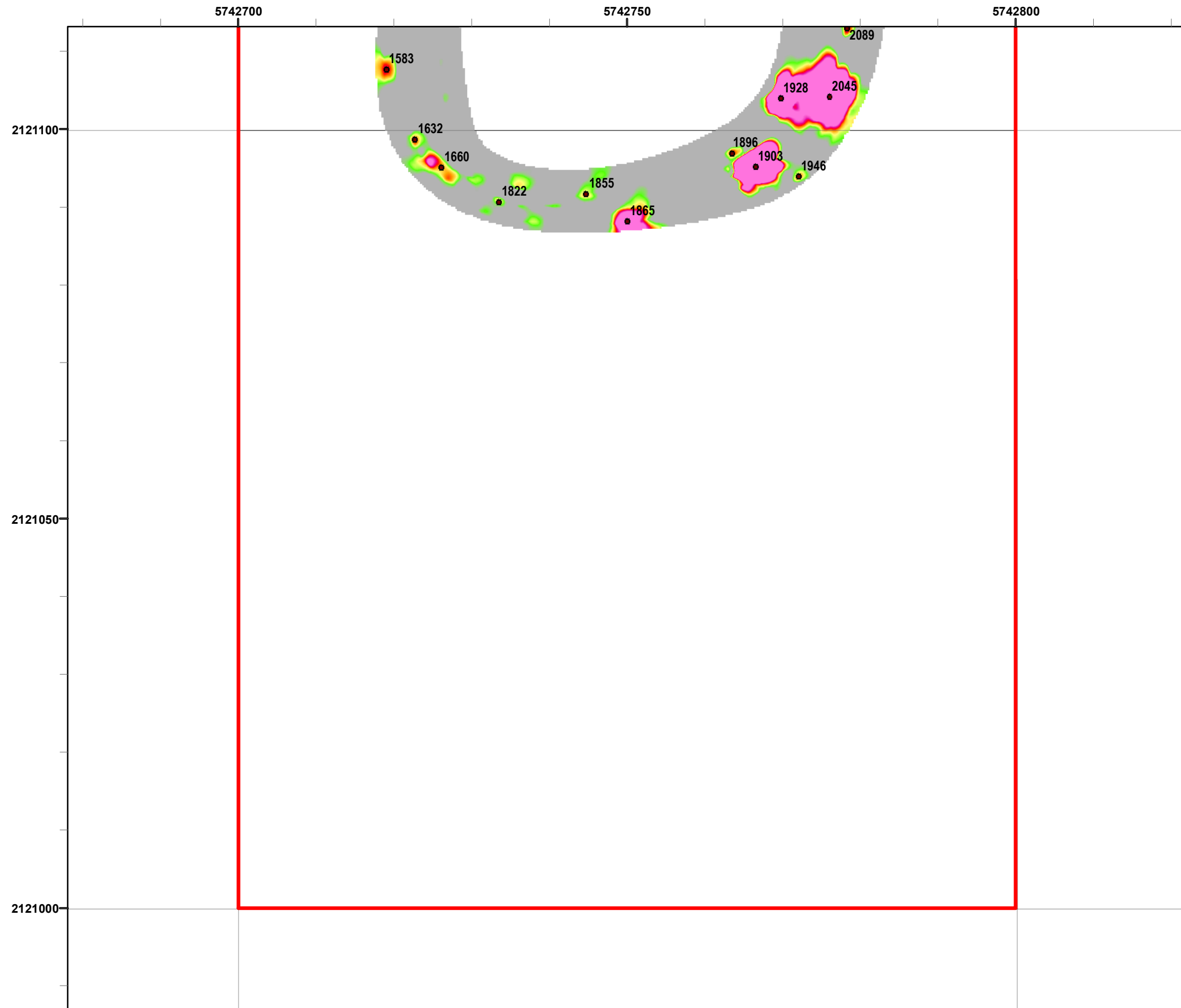
State Plane California IV, NAD 1983 (U.S. Survey Foot)

0 15 30 Feet



**Interim Action Ranges MRA  
Range 44 SCA (South) and  
Central NCAs - Design Study  
Transects DGM Mapbook**

FORA ESCA RP  
Monterey County, California

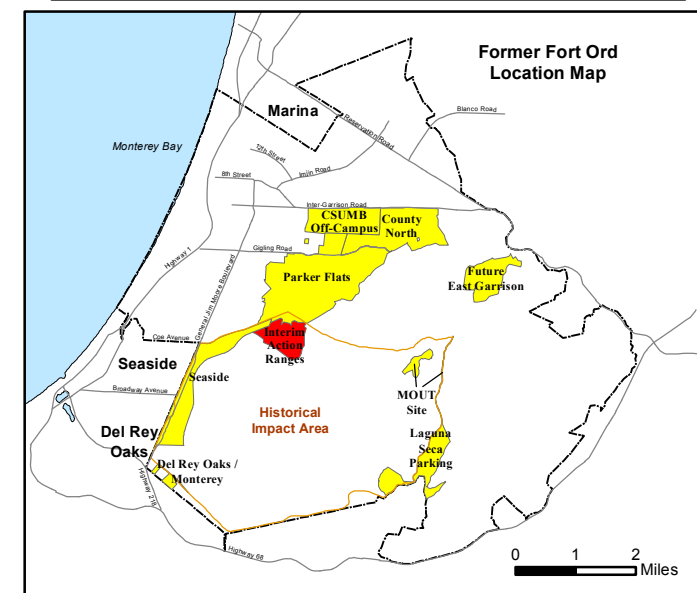
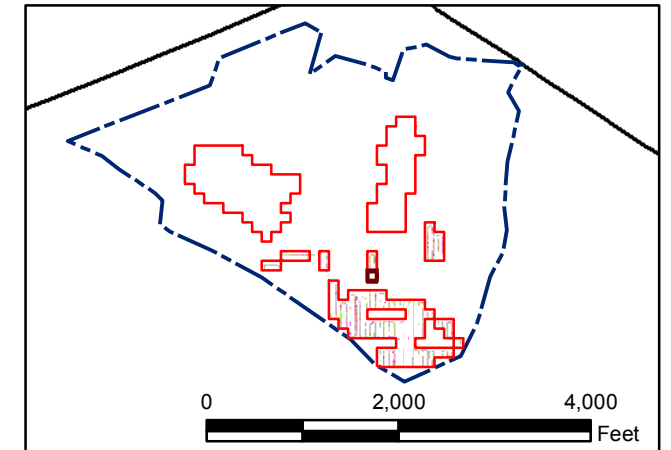
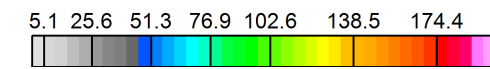


### Legend

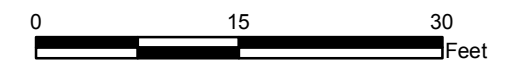
### Grid B2J8A3

- 2189 Target Location
- Special Case Area and Non-Completed Work Areas
- ▬ Interim Action Ranges MRA
- ▬ Major Road

#### EM61 Contour Scale (mV)

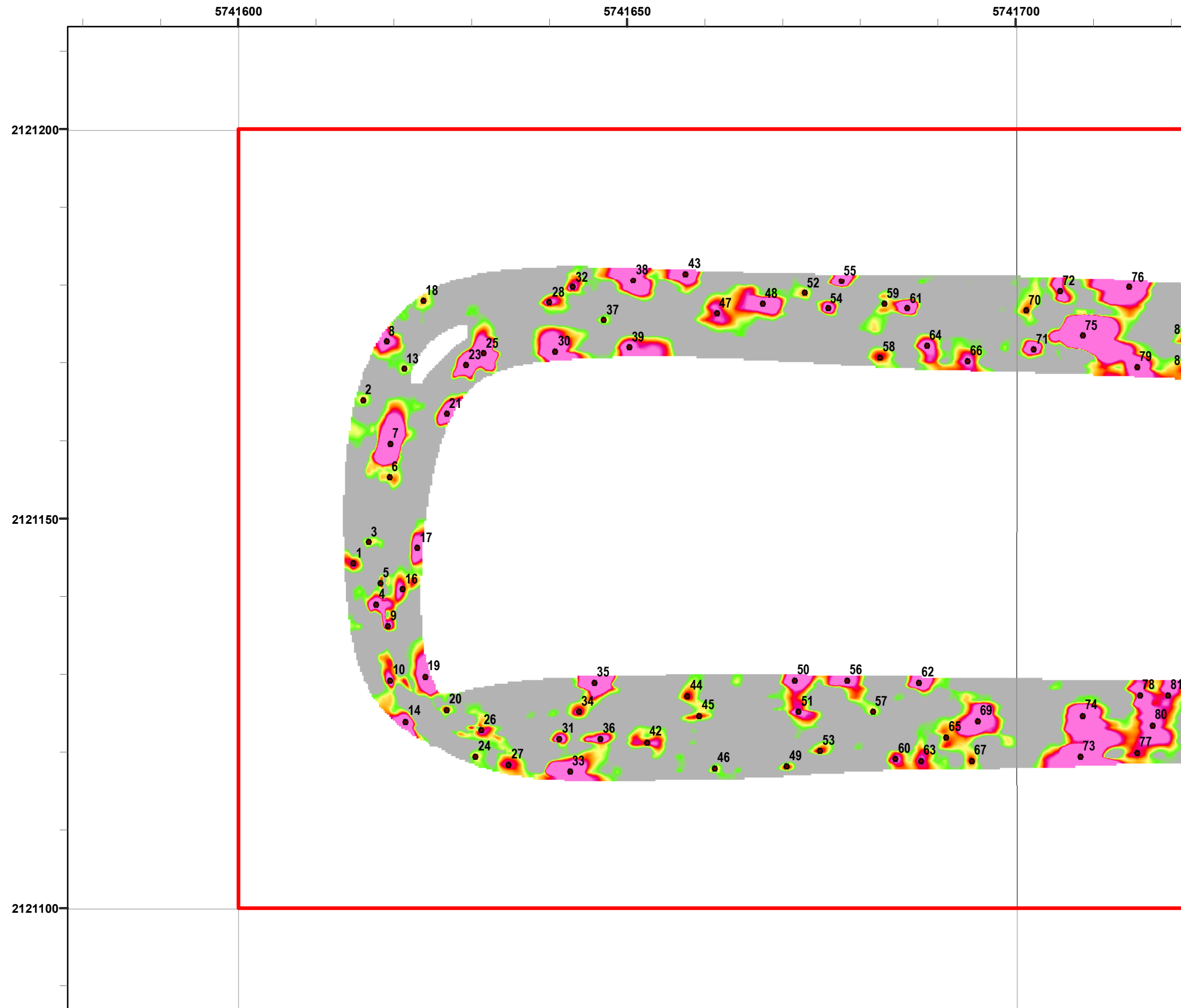


State Plane California IV, NAD 1983 (U.S. Survey Foot)



**Interim Action Ranges MRA  
Range 44 SCA (South) and  
Central NCAs - Design Study  
Transects DGM Mapbook**

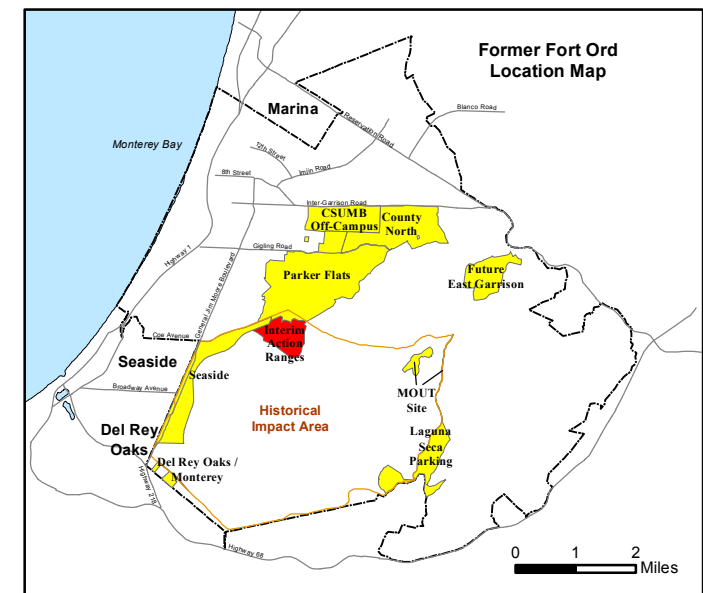
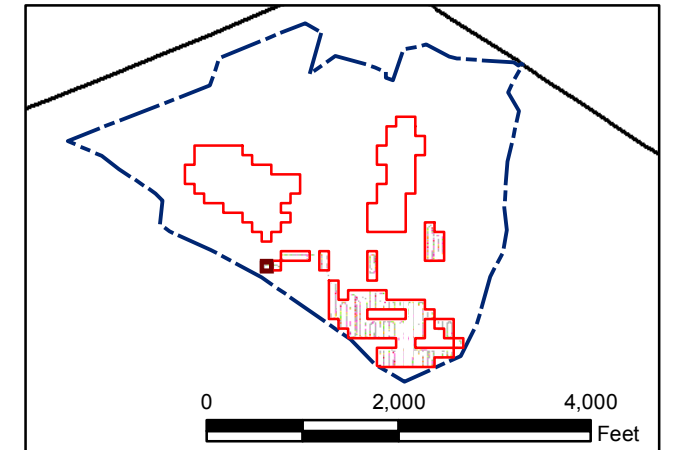
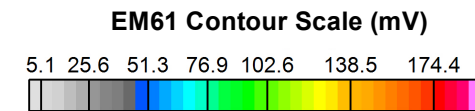
FORA ESCA RP  
Monterey County, California



### Legend

### Grid B2J7B2

- 2189 Target Location
- Special Case Area and Non-Completed Work Areas
- ▬ Interim Action Ranges MRA
- ▬ Major Road



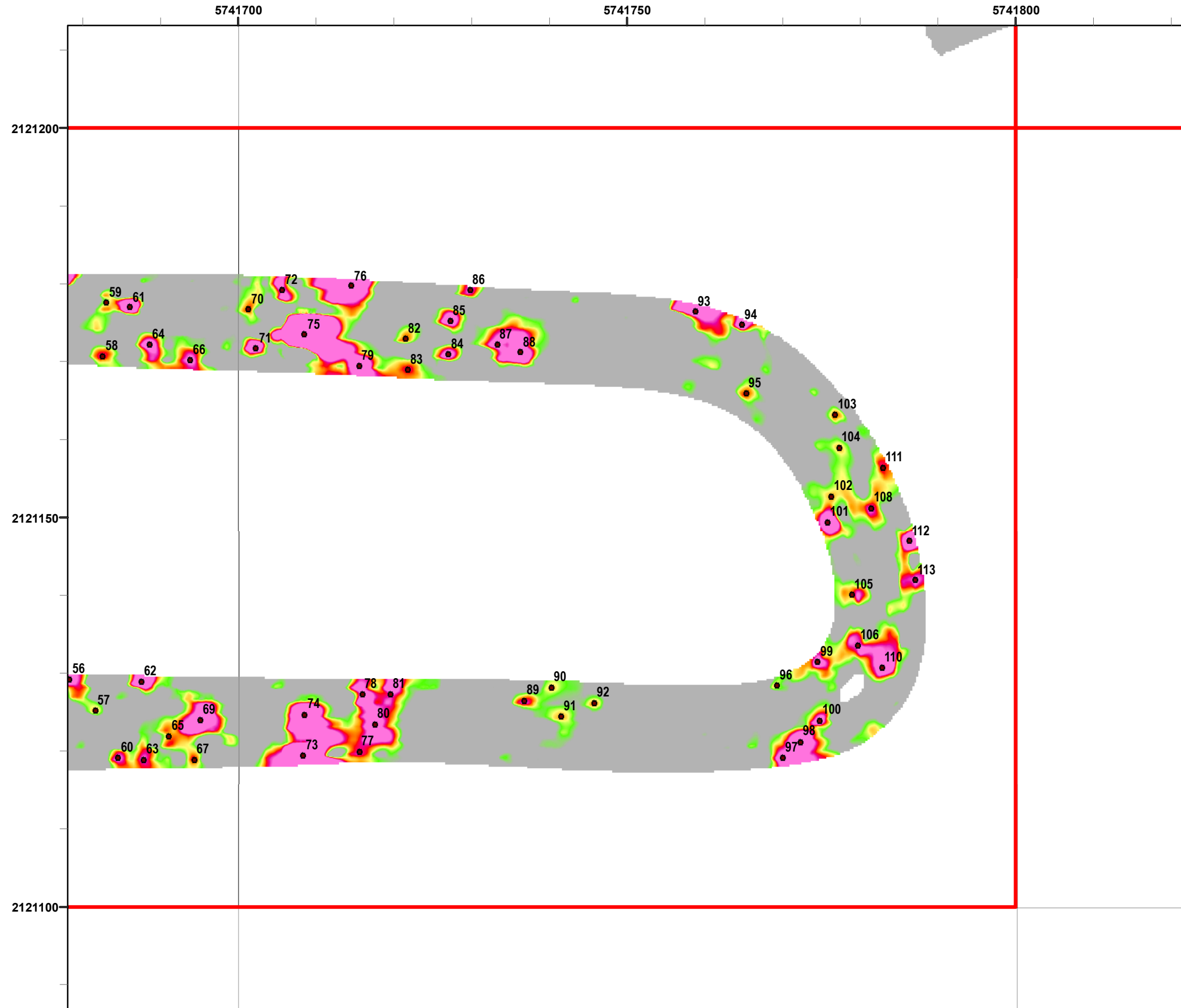
State Plane California IV, NAD 1983 (U.S. Survey Foot)



**Interim Action Ranges MRA  
Range 44 SCA (South) and  
Central NCAs - Design Study  
Transects DGM Mapbook**

FORA ESCA RP  
Monterey County, California



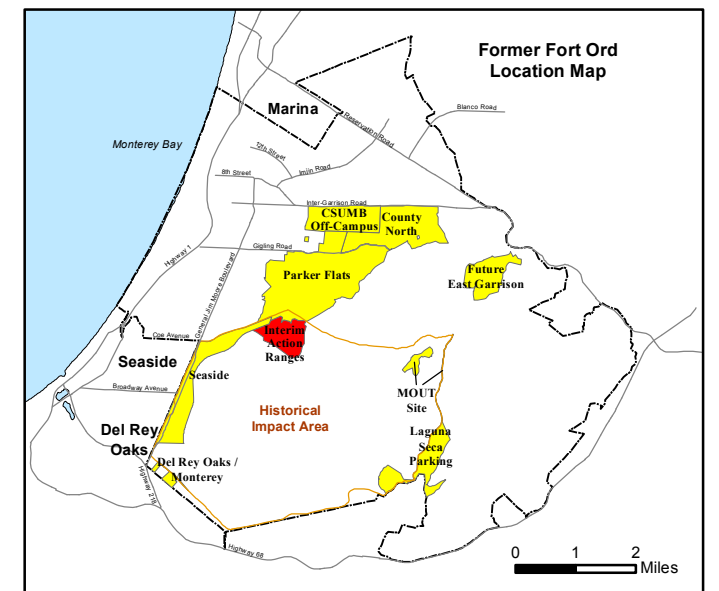
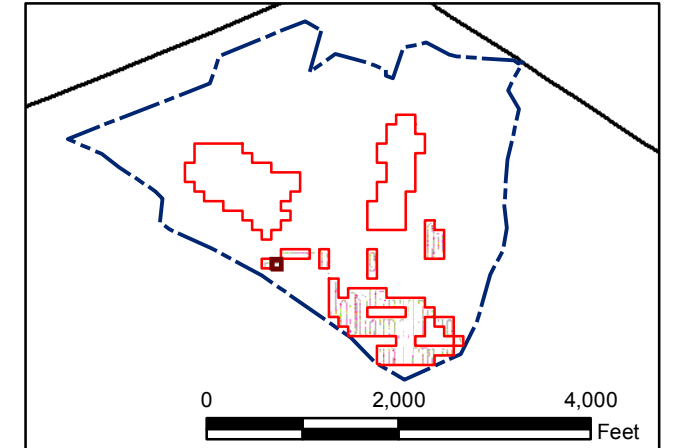
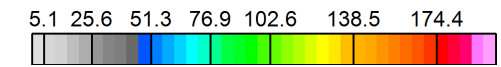


### Legend


### Grid B2J7B3

- 2189 Target Location
- Special Case Area and Non-Completed Work Areas
- ▬ Interim Action Ranges MRA
- ▬ Major Road

#### EM61 Contour Scale (mV)



State Plane California IV, NAD 1983 (U.S. Survey Foot)



**Interim Action Ranges MRA  
Range 44 SCA (South) and  
Central NCAs - Design Study  
Transects DGM Mapbook**

FORA ESCA RP  
Monterey County, California

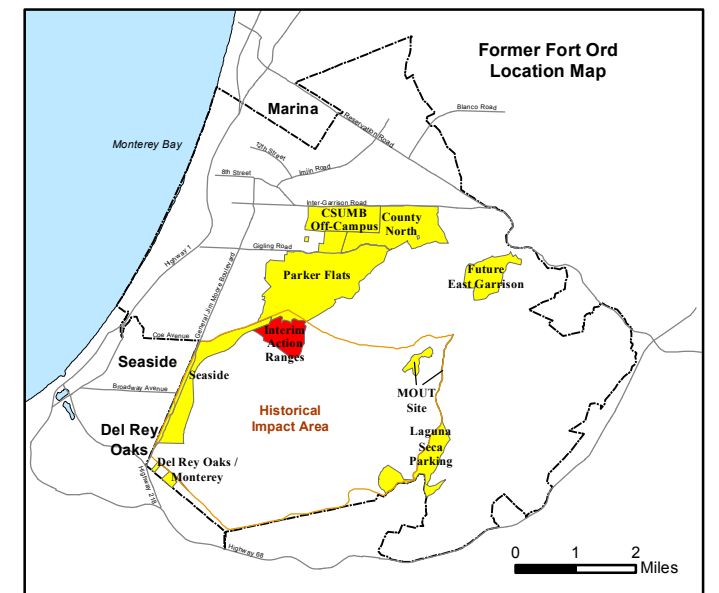
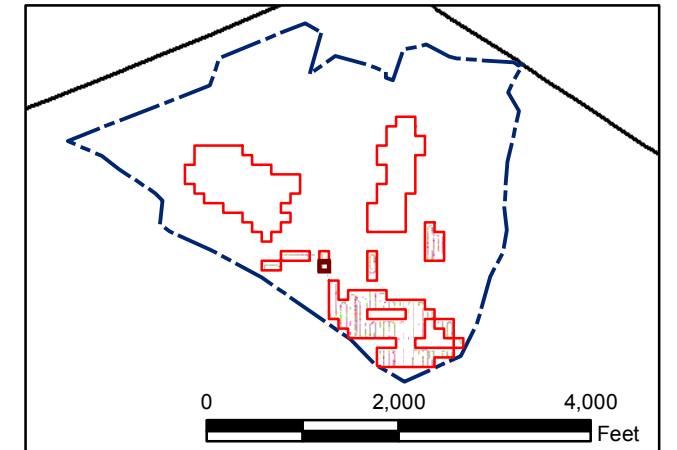
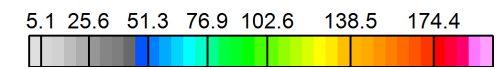


## Legend


**Grid B2J7B8**

- 2189 Target Location
- Special Case Area and Non-Completed Work Areas
- Interim Action Ranges MRA
- Major Road

### EM61 Contour Scale (mV)



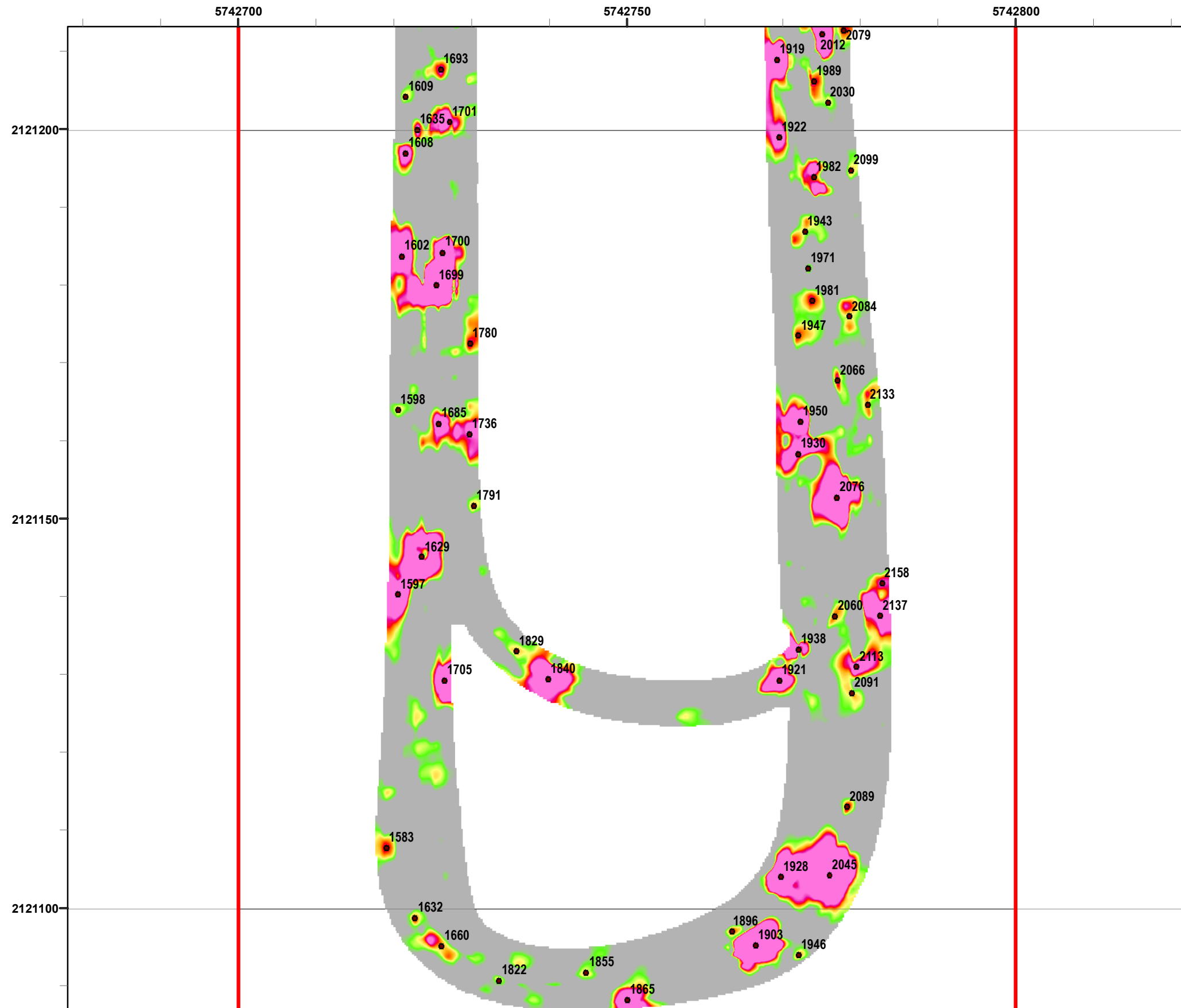
State Plane California IV, NAD 1983 (U.S. Survey Foot)



**Interim Action Ranges MRA  
Range 44 SCA (South) and  
Central NCAs - Design Study  
Transects DGM Mapbook**

FORA ESCA RP  
Monterey County, California

**Map F1B - 66**

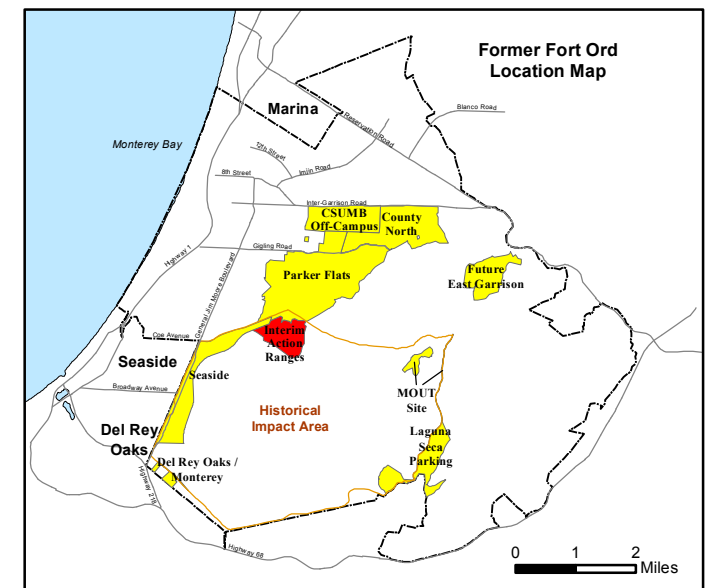
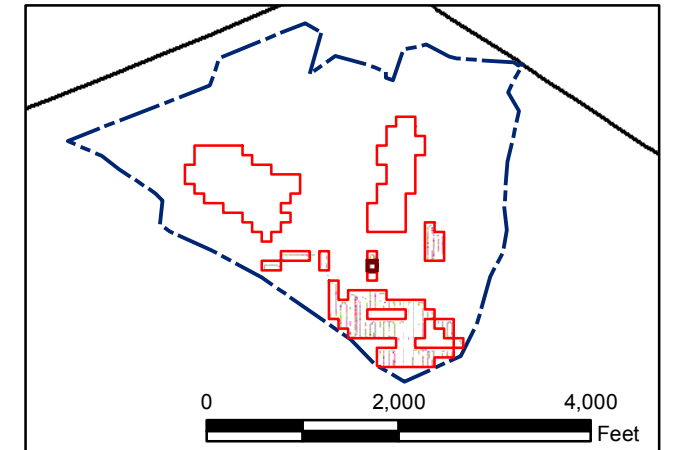
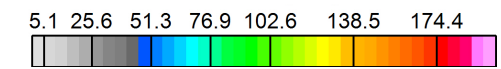


### Legend

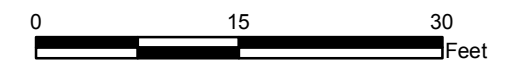
### Grid B2J8B3

- 2189 Target Location
- Special Case Area and Non-Completed Work Areas
- ▬ Interim Action Ranges MRA
- ▬ Major Road

#### EM61 Contour Scale (mV)



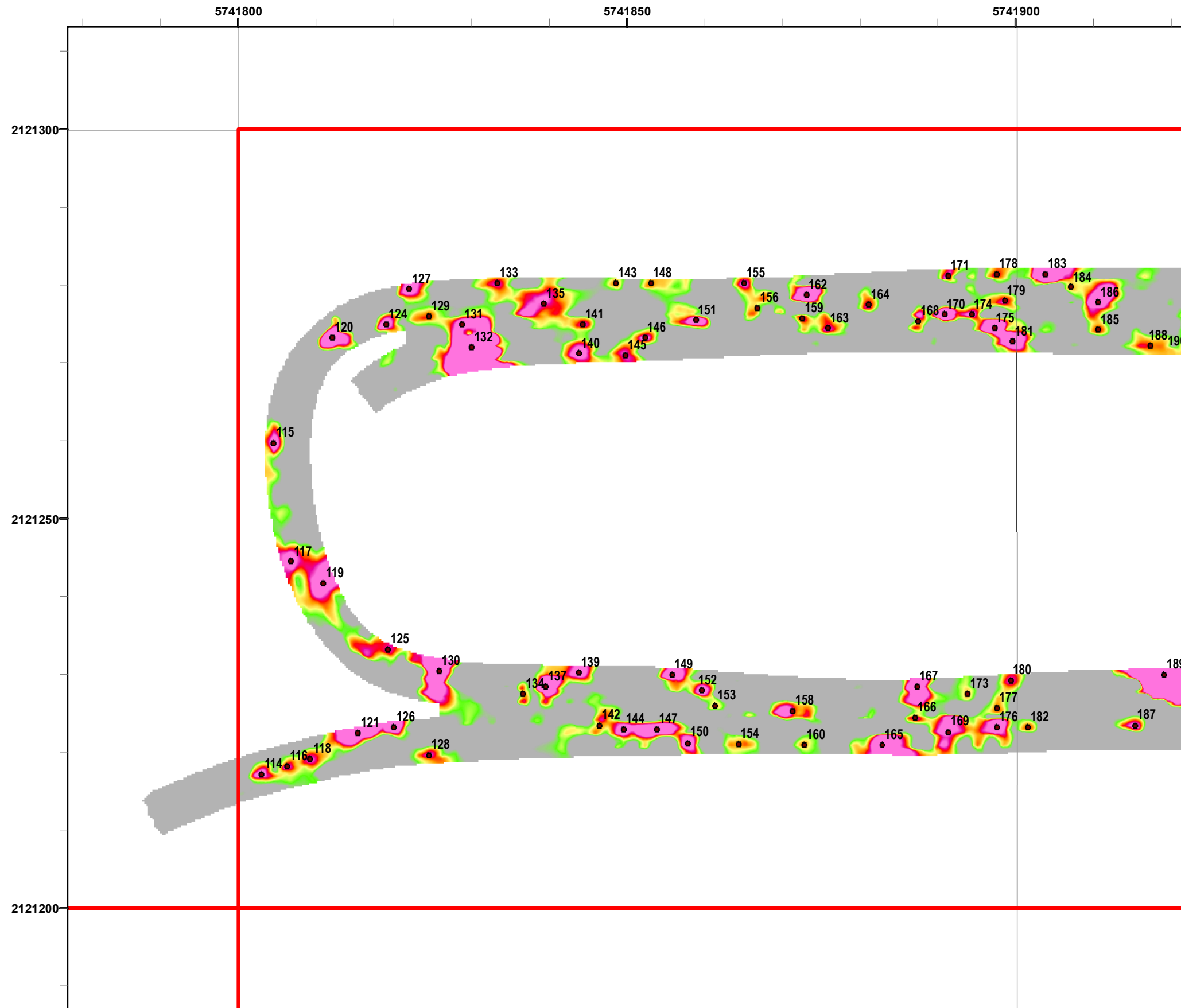
State Plane California IV, NAD 1983 (U.S. Survey Foot)



**Interim Action Ranges MRA  
Range 44 SCA (South) and  
Central NCAs - Design Study  
Transects DGM Mapbook**

FORA ESCA RP  
Monterey County, California

**Map F1B - 67**

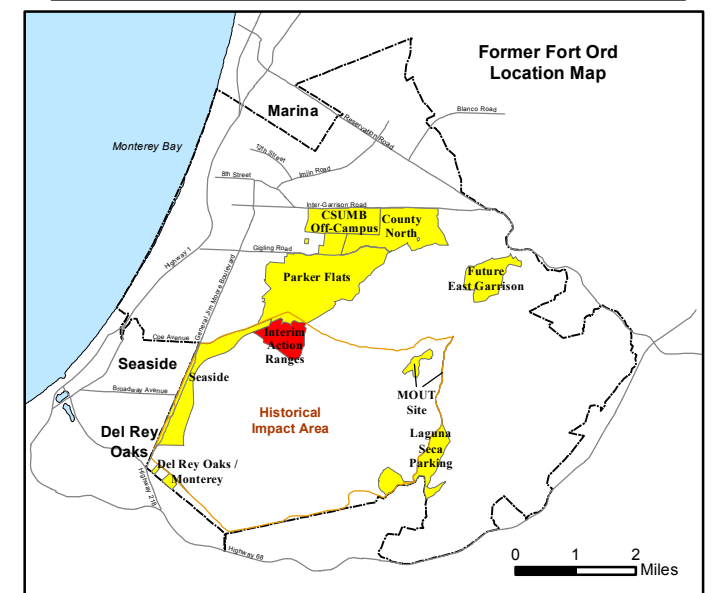
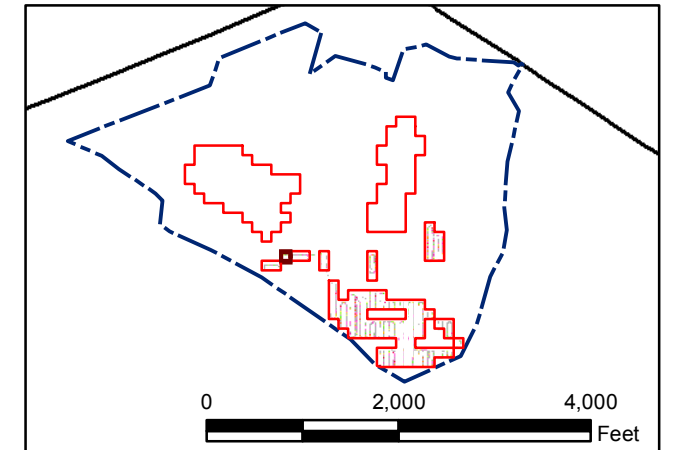
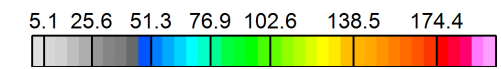


### Legend


### Grid B2J7C4

- 2189 Target Location
- Special Case Area and Non-Completed Work Areas
- Interim Action Ranges MRA
- Major Road

#### EM61 Contour Scale (mV)



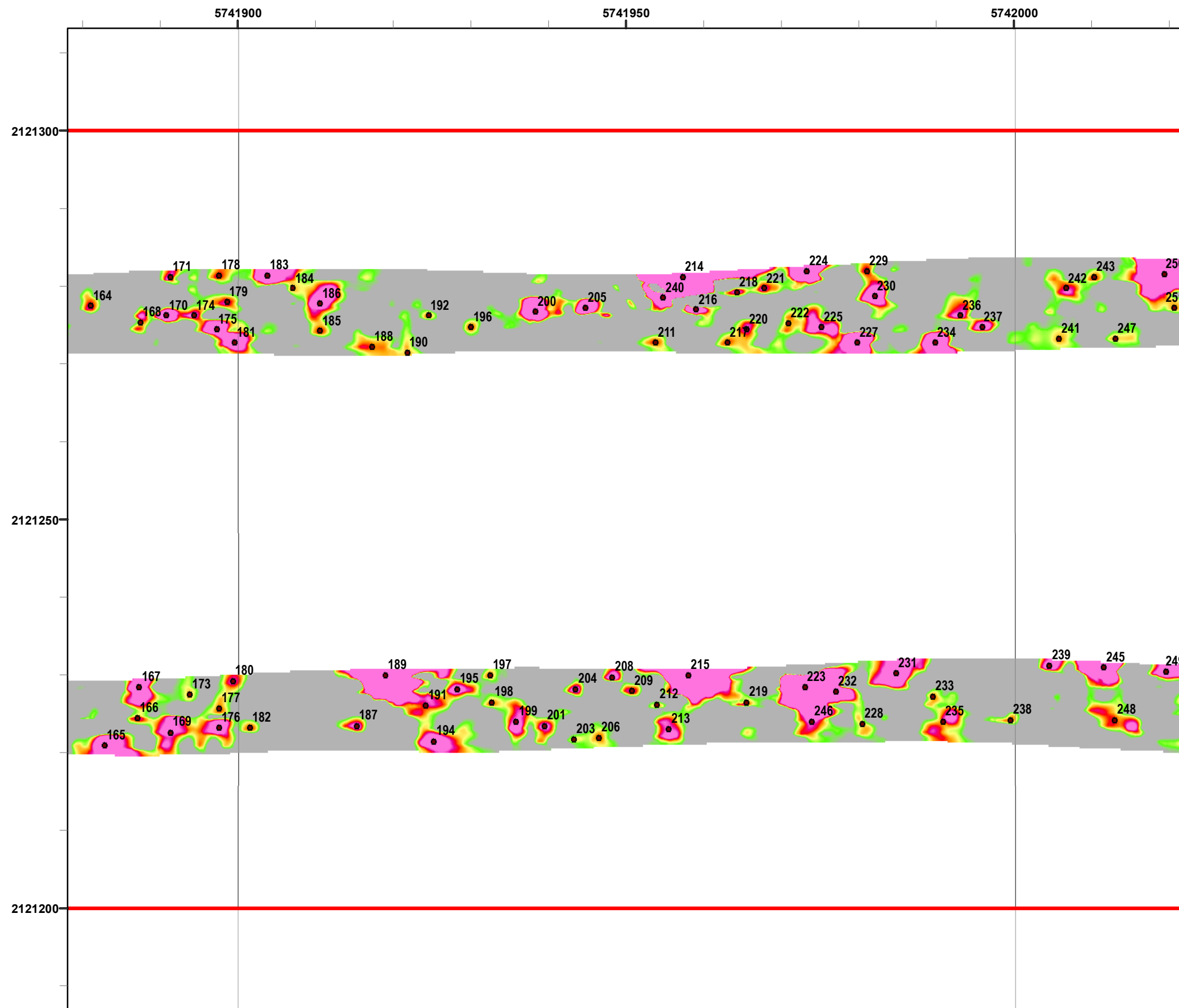
State Plane California IV, NAD 1983 (U.S. Survey Foot)



**Interim Action Ranges MRA  
Range 44 SCA (South) and  
Central NCAs - Design Study  
Transects DGM Mapbook**

FORA ESCA RP  
Monterey County, California



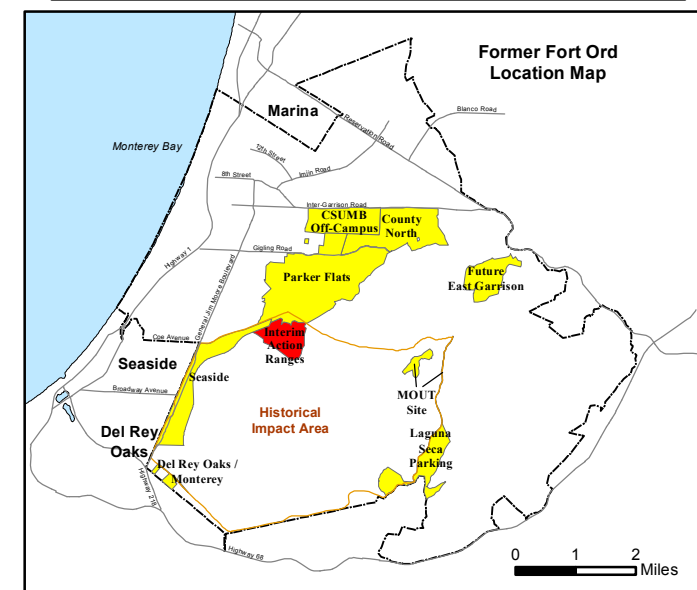
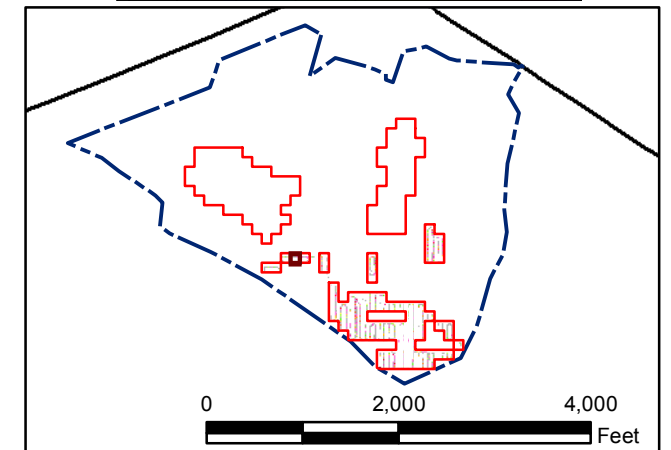
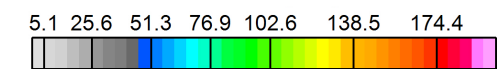


### Legend


**Grid B2J7C5**

- 2189 Target Location
- Special Case Area and Non-Completed Work Areas
- Interim Action Ranges MRA
- Major Road

#### EM61 Contour Scale (mV)

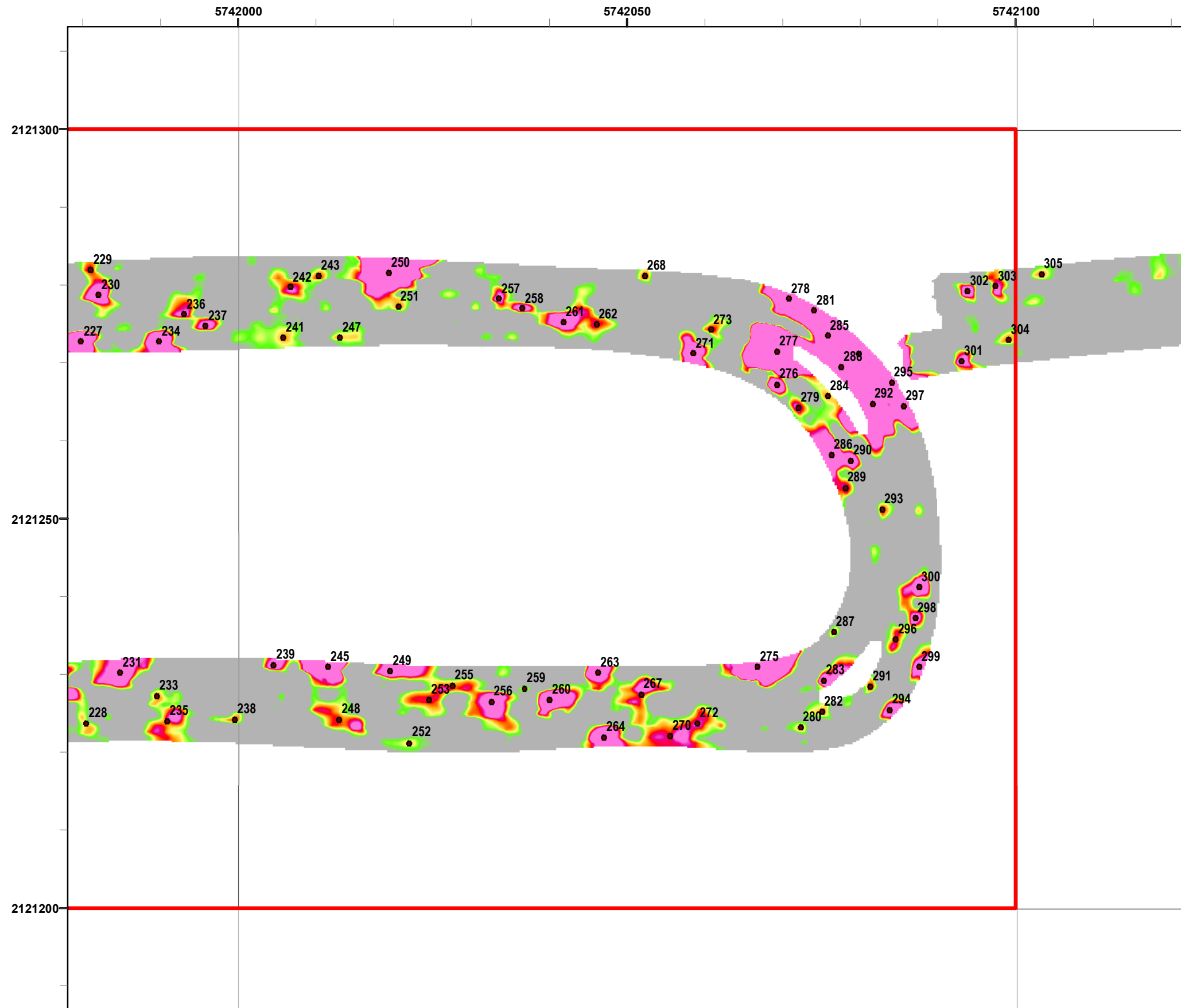


State Plane California IV, NAD 1983 (U.S. Survey Foot)



**Interim Action Ranges MRA  
Range 44 SCA (South) and  
Central NCAs - Design Study  
Transects DGM Mapbook**

FORA ESCA RP  
Monterey County, California

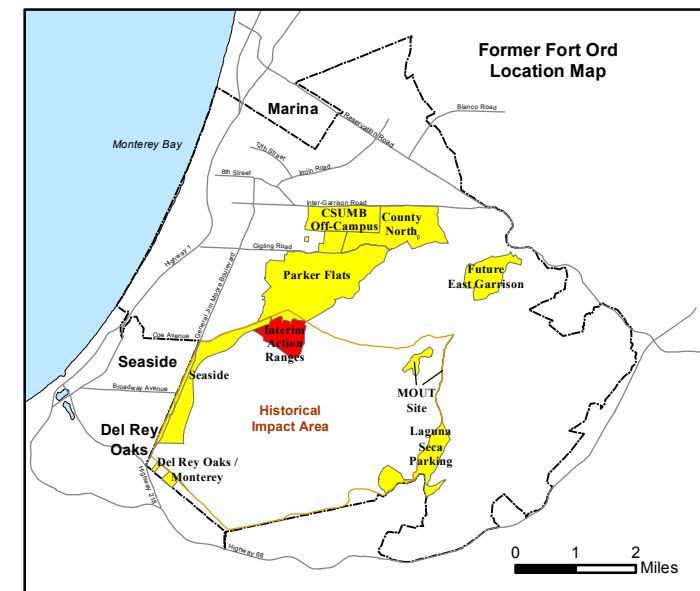
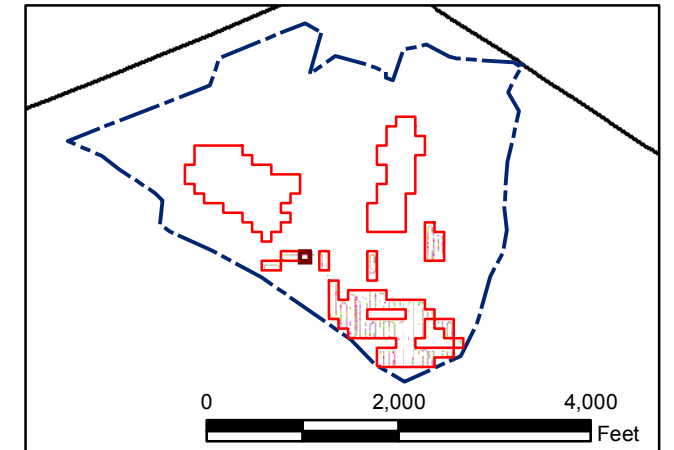
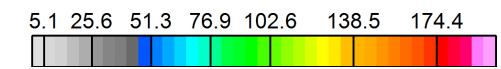


### Legend

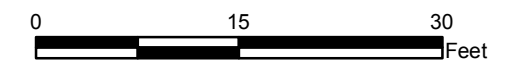
### Grid B2J7C6

- 2189 Target Location
- Special Case Area and Non-Completed Work Areas
- ▬ Interim Action Ranges MRA
- ▬ Major Road

#### EM61 Contour Scale (mV)

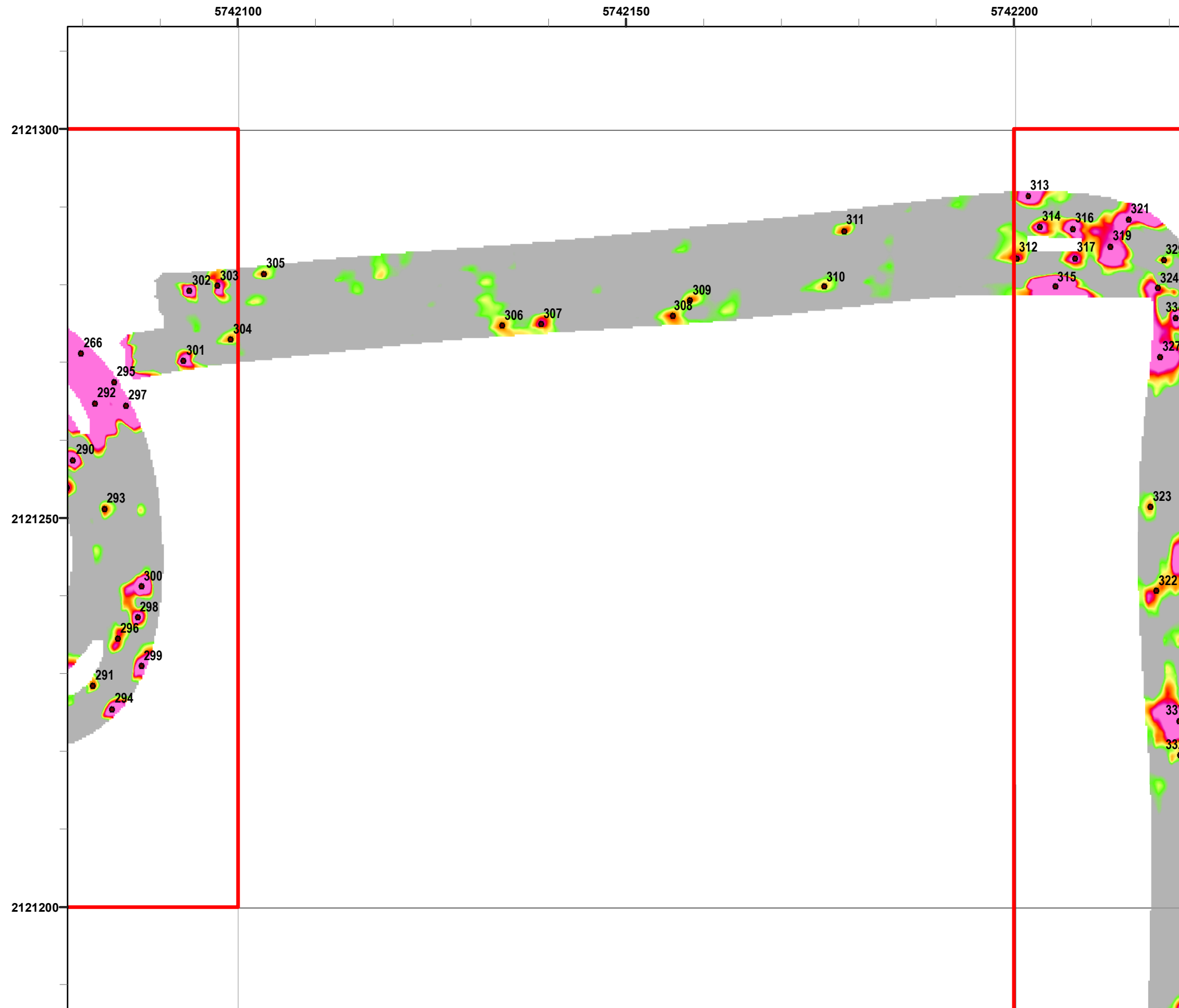


State Plane California IV, NAD 1983 (U.S. Survey Foot)



**Interim Action Ranges MRA  
Range 44 SCA (South) and  
Central NCAs - Design Study  
Transects DGM Mapbook**

FORA ESCA RP  
Monterey County, California

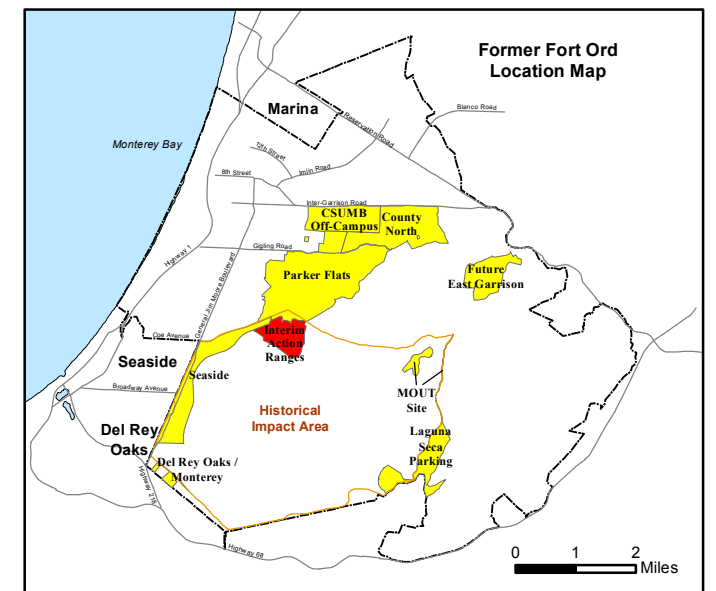
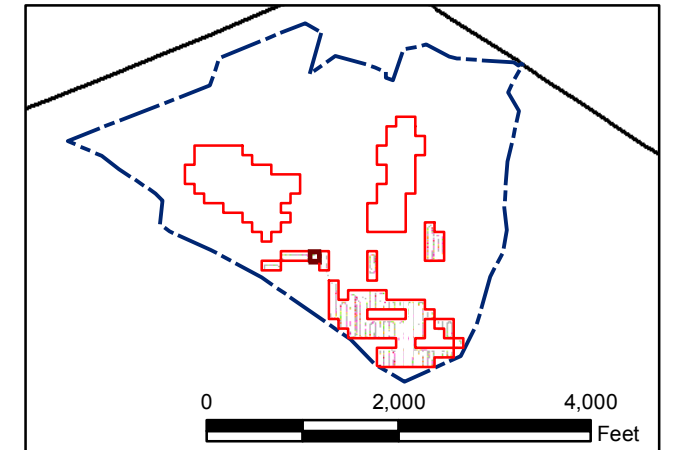
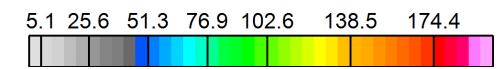


### Legend


### Grid B2J7C7

- 2189 Target Location
- Special Case Area and Non-Completed Work Areas
- - - Interim Action Ranges MRA
- Major Road

#### EM61 Contour Scale (mV)

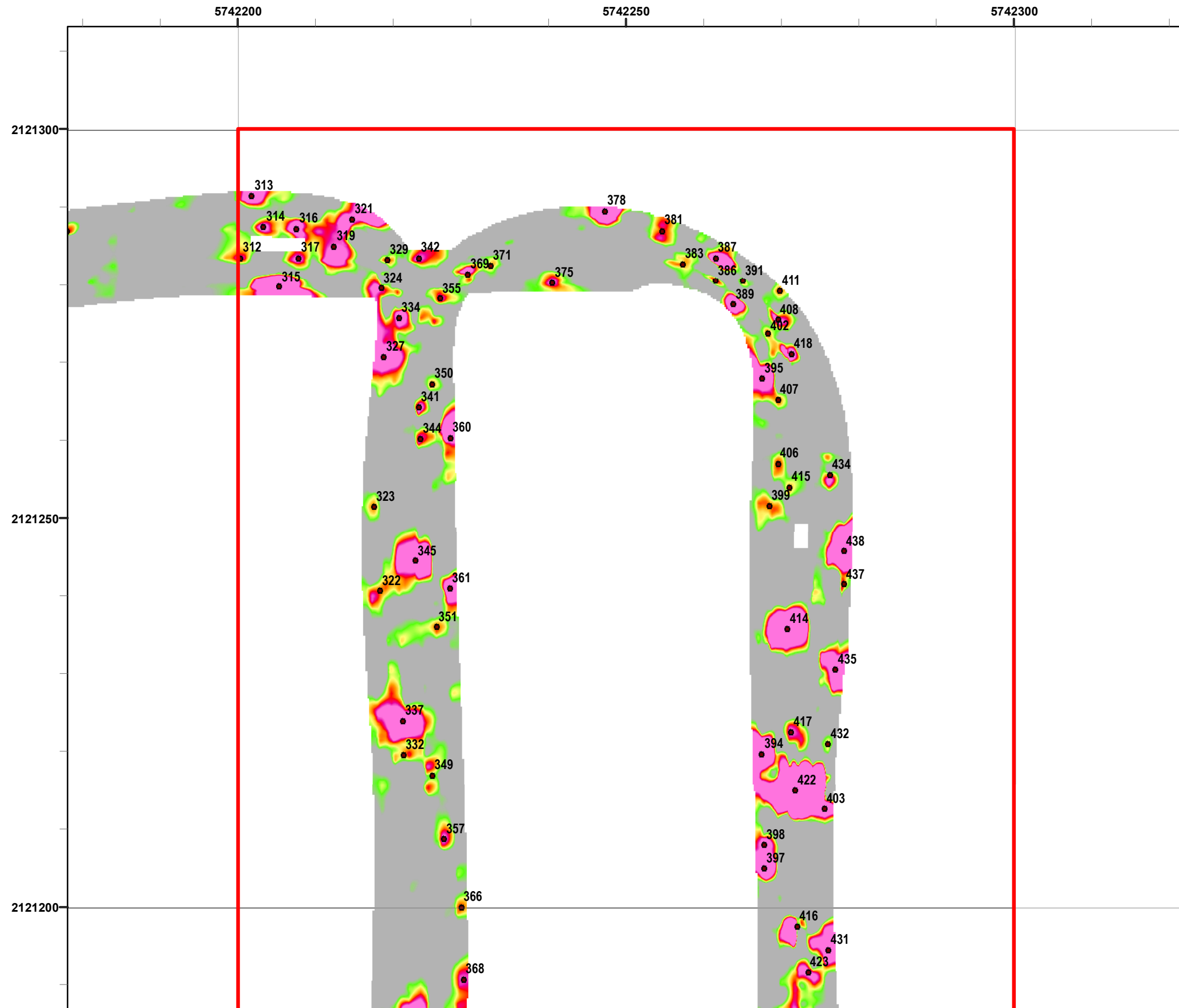


State Plane California IV, NAD 1983 (U.S. Survey Foot)



**Interim Action Ranges MRA  
Range 44 SCA (South) and  
Central NCAs - Design Study  
Transects DGM Mapbook**

FORA ESCA RP  
Monterey County, California

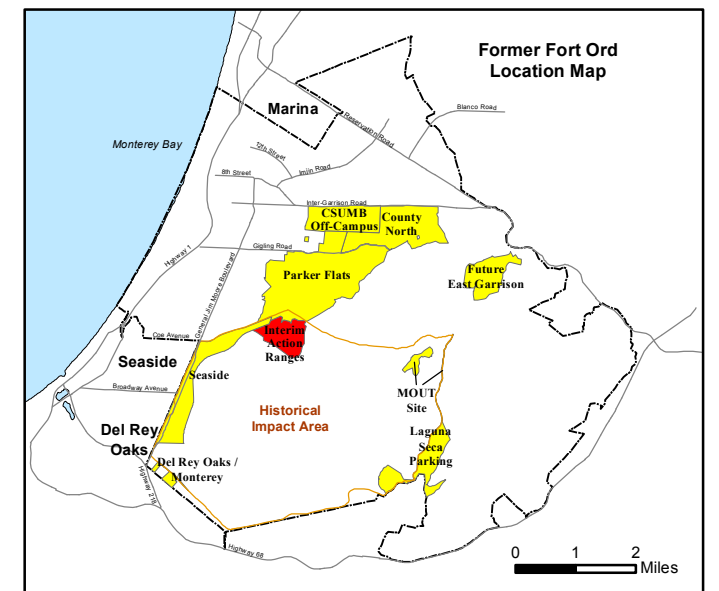
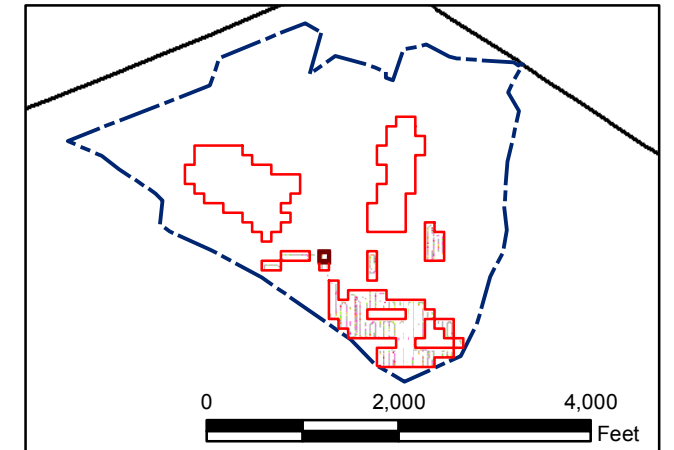
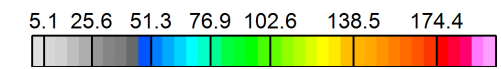


### Legend

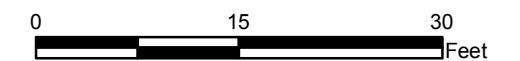
### Grid B2J7C8

- 2189 Target Location
- Special Case Area and Non-Completed Work Areas
- ▬ Interim Action Ranges MRA
- ▬ Major Road

#### EM61 Contour Scale (mV)



State Plane California IV, NAD 1983 (U.S. Survey Foot)



**Interim Action Ranges MRA  
Range 44 SCA (South) and  
Central NCAs - Design Study  
Transects DGM Mapbook**

FORA ESCA RP  
Monterey County, California



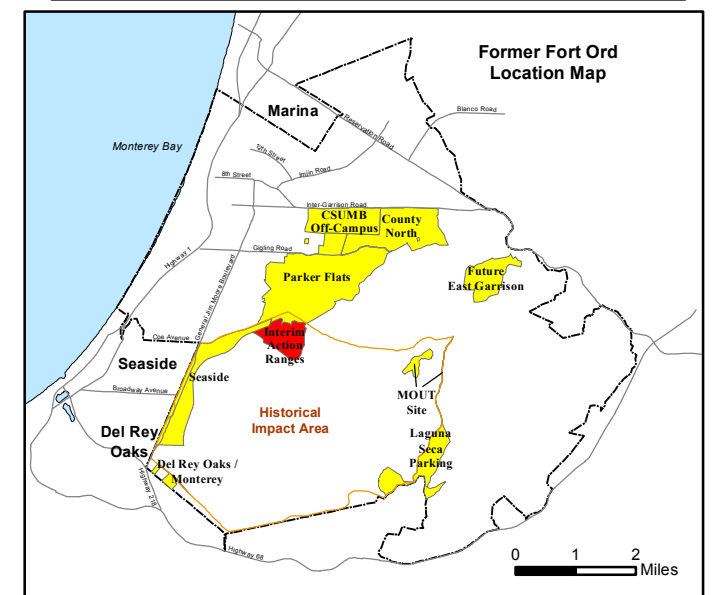
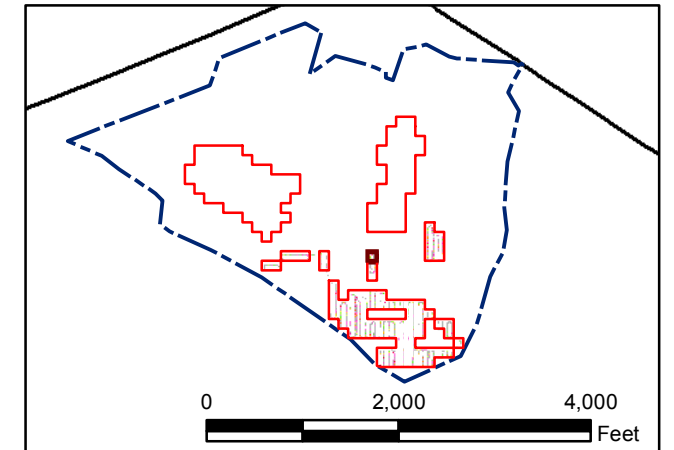
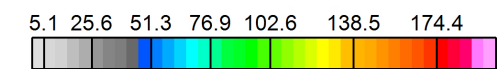


### Legend

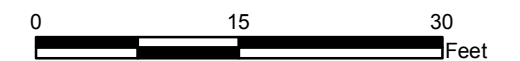
### Grid B2J8C3

- 2189 Target Location
- Special Case Area and Non-Completed Work Areas
- ▬ Interim Action Ranges MRA
- ▬ Major Road

#### EM61 Contour Scale (mV)



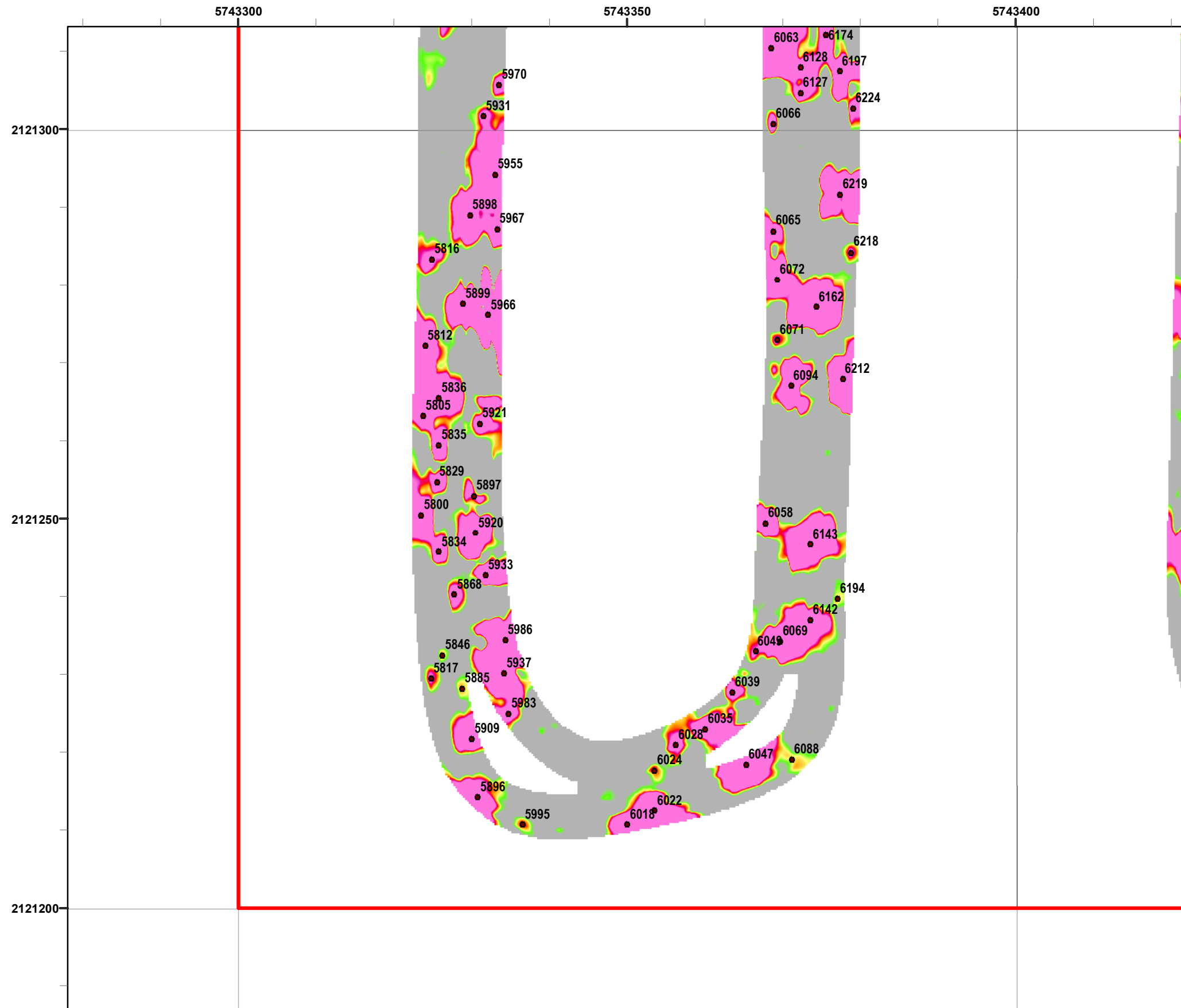
State Plane California IV, NAD 1983 (U.S. Survey Foot)



**Interim Action Ranges MRA  
Range 44 SCA (South) and  
Central NCAs - Design Study  
Transects DGM Mapbook**

FORA ESCA RP  
Monterey County, California

**Map F1B - 73**

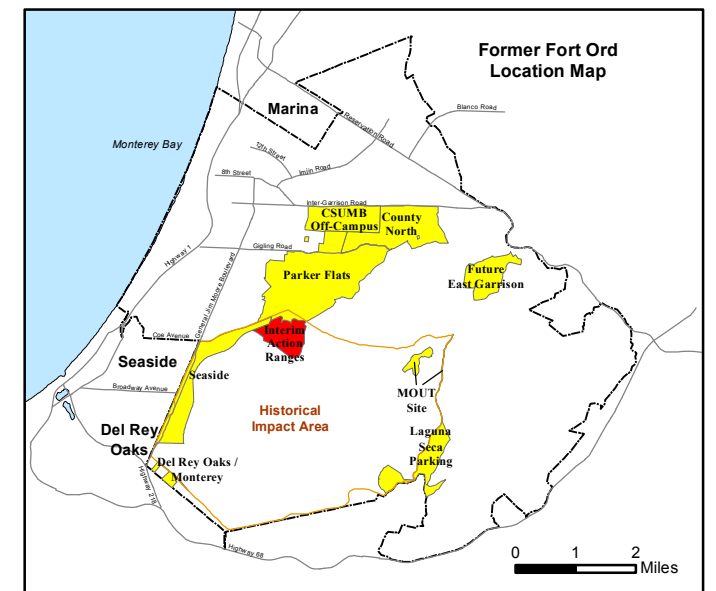
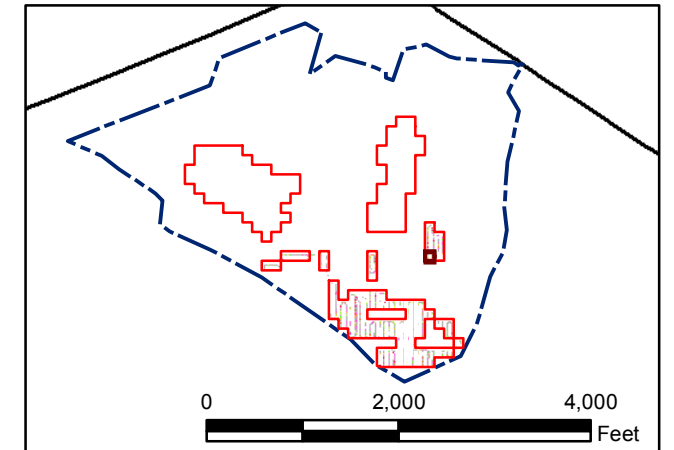
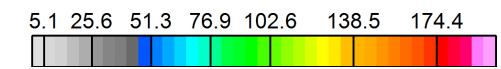


### Legend


### Grid B2J8C9

- 2189 Target Location
- Special Case Area and Non-Completed Work Areas
- ▬ Interim Action Ranges MRA
- ▬ Major Road

#### EM61 Contour Scale (mV)



State Plane California IV, NAD 1983 (U.S. Survey Foot)



**Interim Action Ranges MRA  
Range 44 SCA (South) and  
Central NCAs - Design Study  
Transects DGM Mapbook**

FORA ESCA RP  
Monterey County, California

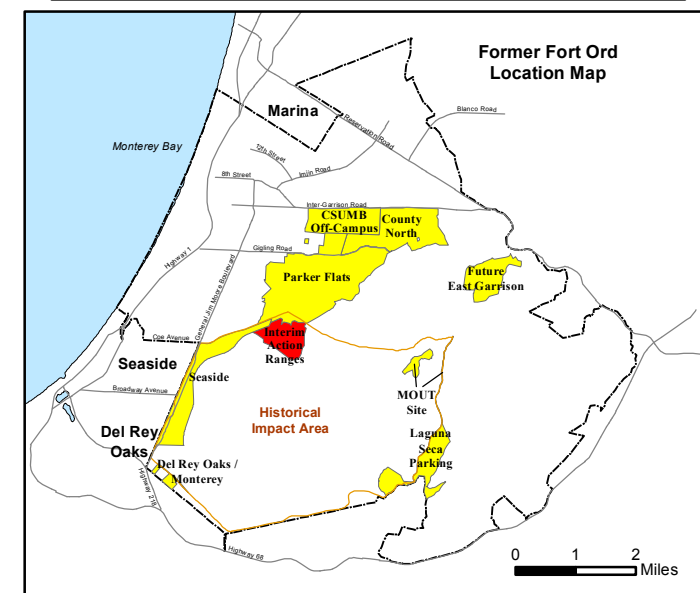
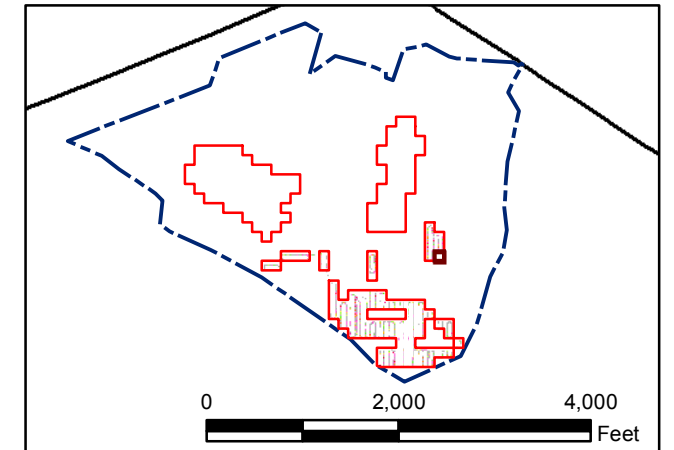
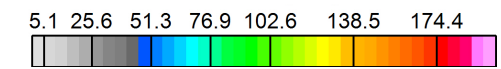


### Legend

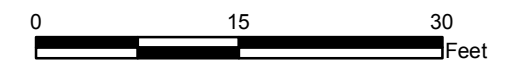
### Grid B2J8C0

- 2189 Target Location
- Special Case Area and Non-Completed Work Areas
- ▬ Interim Action Ranges MRA
- ▬ Major Road

#### EM61 Contour Scale (mV)




State Plane California IV, NAD 1983 (U.S. Survey Foot)



**Interim Action Ranges MRA  
Range 44 SCA (South) and  
Central NCAs - Design Study  
Transects DGM Mapbook**

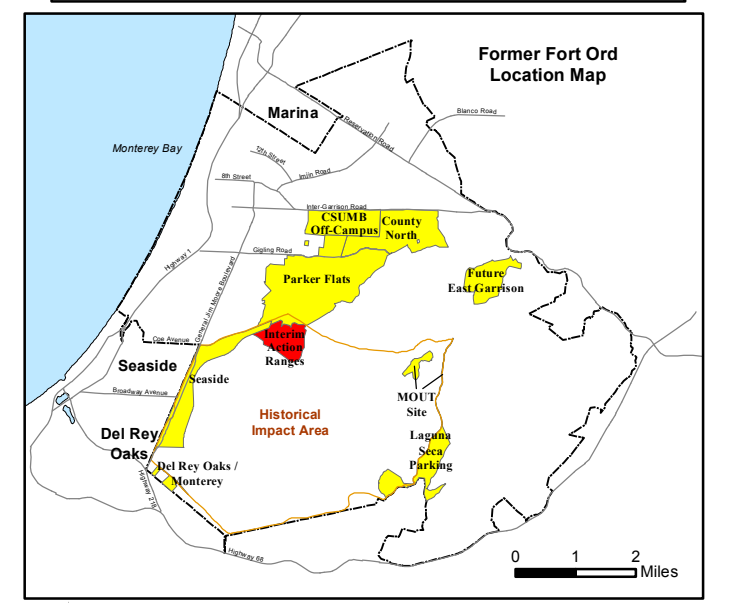
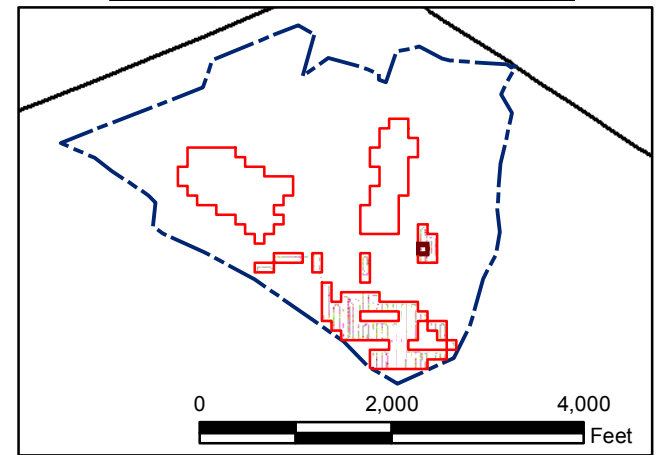
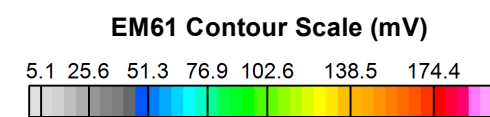
FORA ESCA RP  
Monterey County, California



### Legend

### Grid B2J8D9

- 2189 Target Location
- Special Case Area and Non-Completed Work Areas
- ▬ Interim Action Ranges MRA
- ▬ Major Road



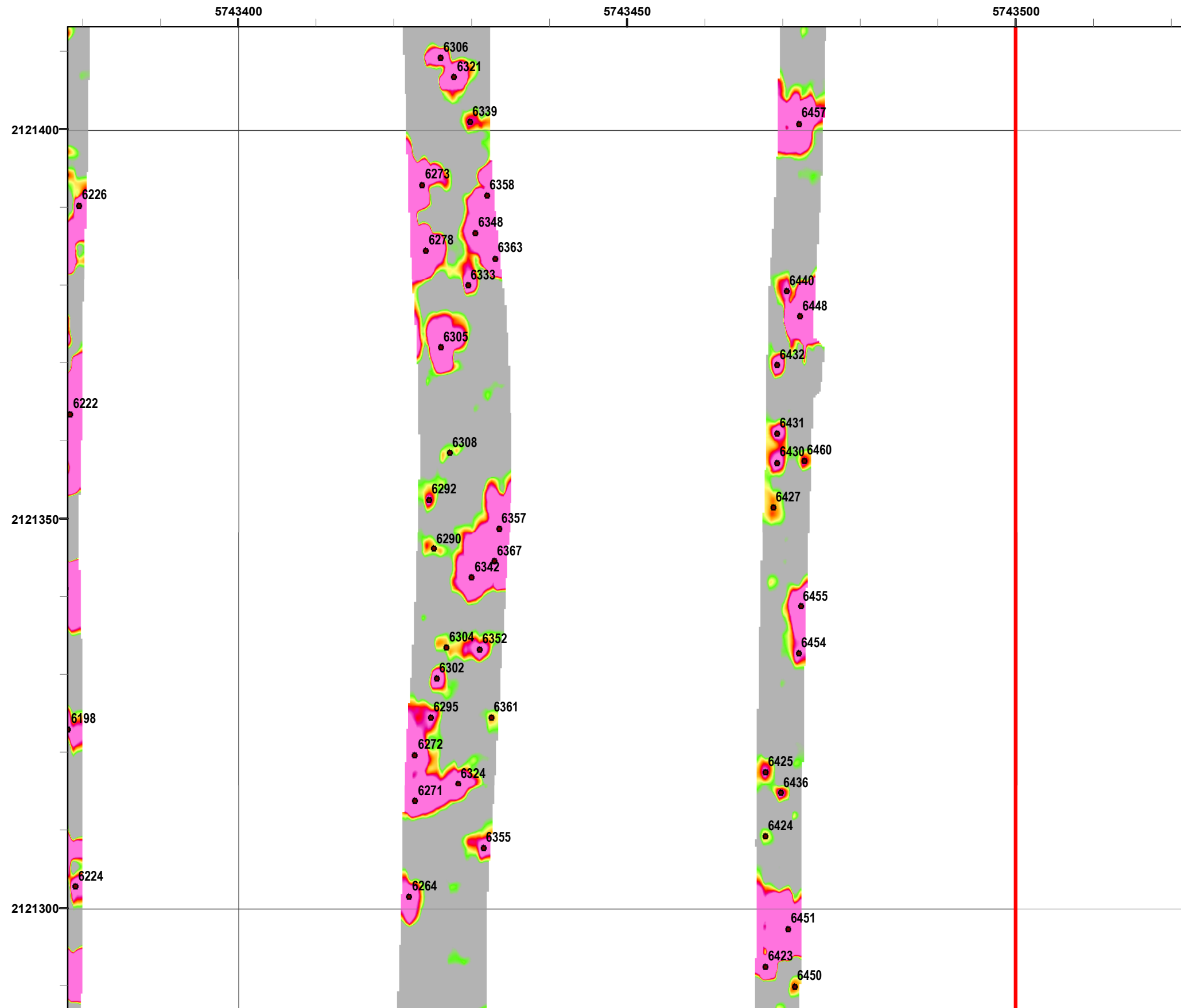
State Plane California IV, NAD 1983 (U.S. Survey Foot)



**Interim Action Ranges MRA  
Range 44 SCA (South) and  
Central NCAs - Design Study  
Transects DGM Mapbook**  
FORA ESCA RP  
Monterey County, California



Document Path: Z:\GIS\PROJECTS\_ENM\FI01059516\_GIS\Projects\Interim Action Ranges\IRACR\Appendix F\F1B-1\_IAR\_R44S\_Design\_Study\_Transects\_DGM\_Mapbook.mxd

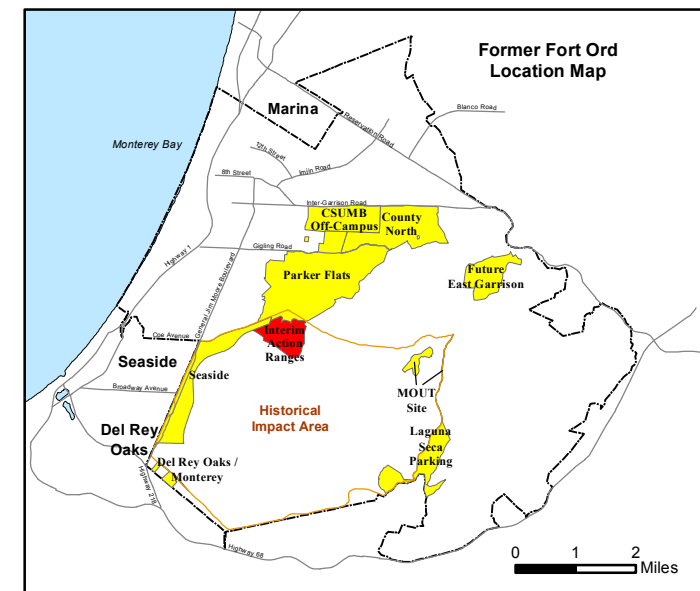
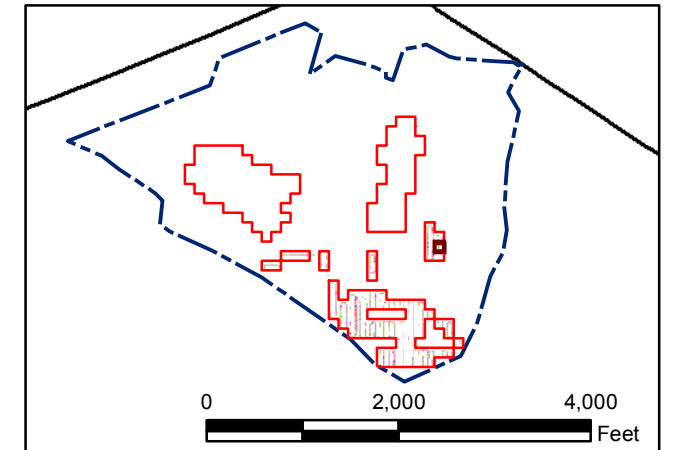
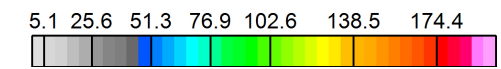


### Legend

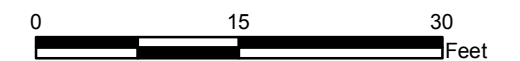
### Grid B2J8D0

- 2189 Target Location
- Special Case Area and Non-Completed Work Areas
- ▬ Interim Action Ranges MRA
- ▬ Major Road

#### EM61 Contour Scale (mV)



State Plane California IV, NAD 1983 (U.S. Survey Foot)

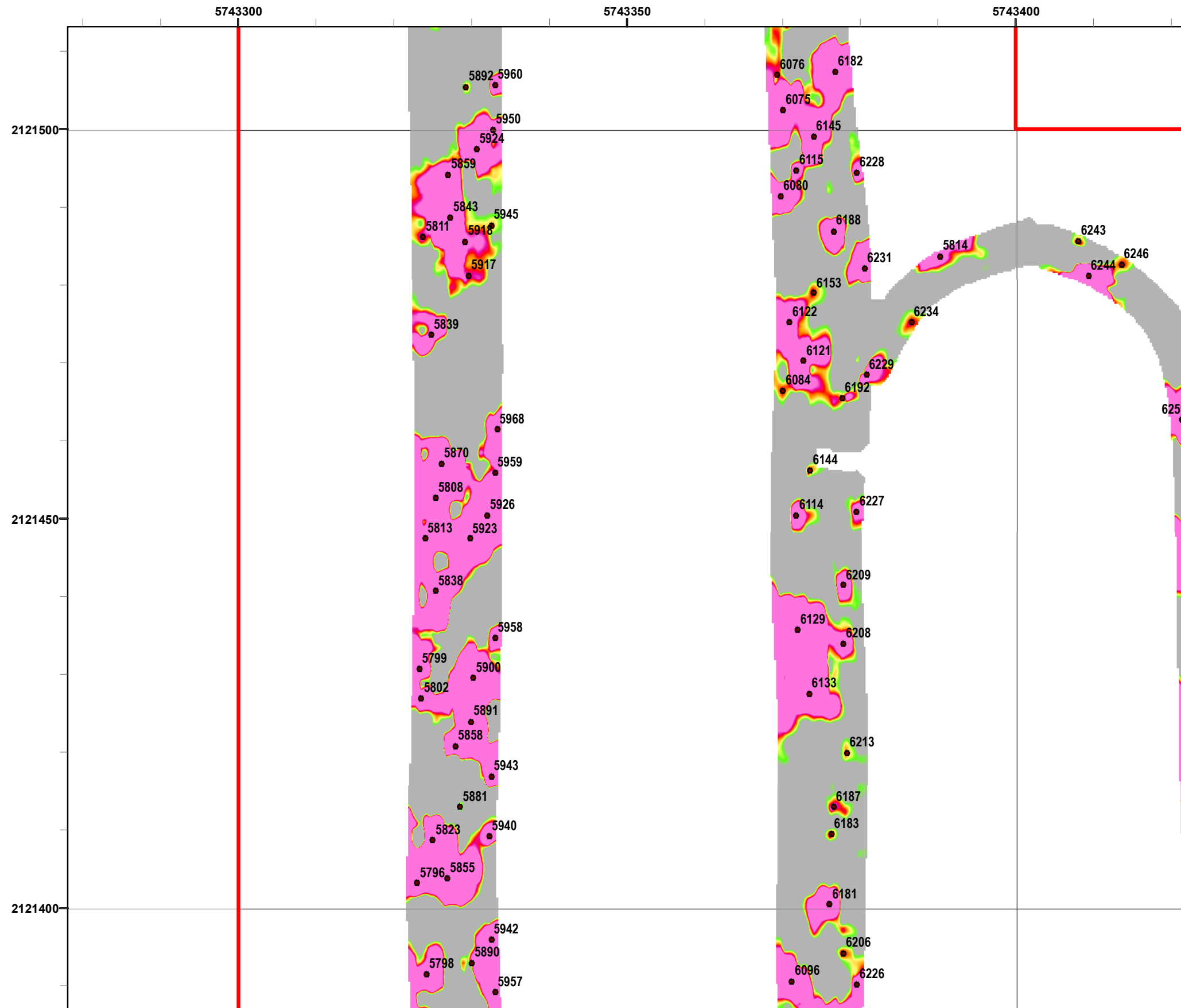


**Interim Action Ranges MRA  
Range 44 SCA (South) and  
Central NCAs - Design Study  
Transects DGM Mapbook**

FORA ESCA RP  
Monterey County, California

Map F1B - 77

Document Path: Z:\GIS\PROJECTS\_ENM\FIO\0595956\_GIS\Projects\Interim Action Range\IRACR\Appendix F\F1B-1\_IAR\_R44S\_Design\_Study\_Transects\_DGM\_Mapbook.mxd

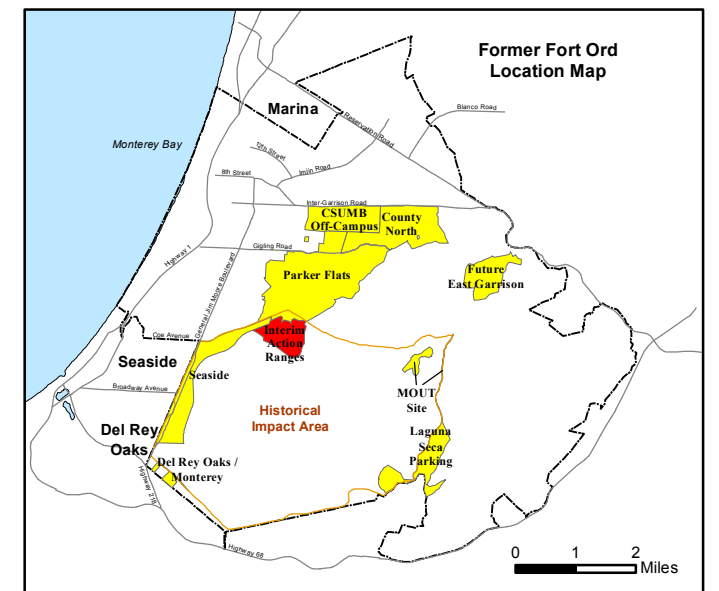
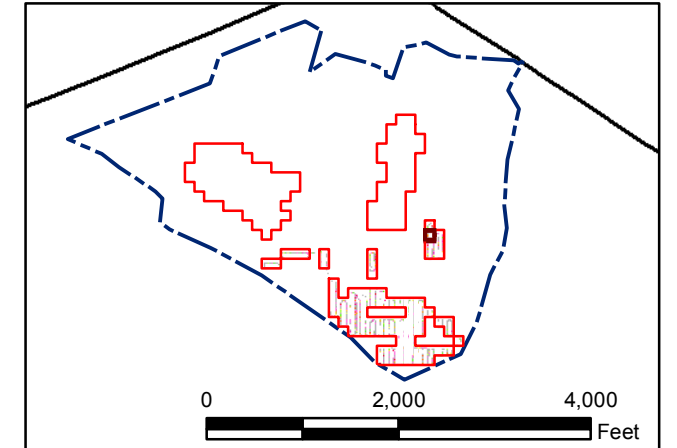
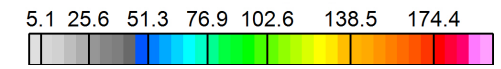


## Legend

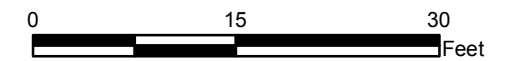
**Grid B2J8E9**

- Target Location
- Special Case Area and Non-Completed Work Areas
- Interim Action Ranges MRA
- Major Road

### EM61 Contour Scale (mV)



State Plane California IV, NAD 1983 (U.S. Survey Foot)



**Interim Action Ranges MRA  
Range 44 SCA (South) and  
Central NCAs - Design Study  
Transects DGM Mapbook**

FORA ESCA RP  
Monterey County, California

**Map F1B - 78**

Document Path: Z:\GIS\PROJECTS\_ENM\FI010595956\_GIS\Projects\Interim Action Ranges\IRACR\Appendix F\F1B-1\_IAR\_R44S\_Design\_Study\_Transsects\_DGM\_Mapbook.mxd

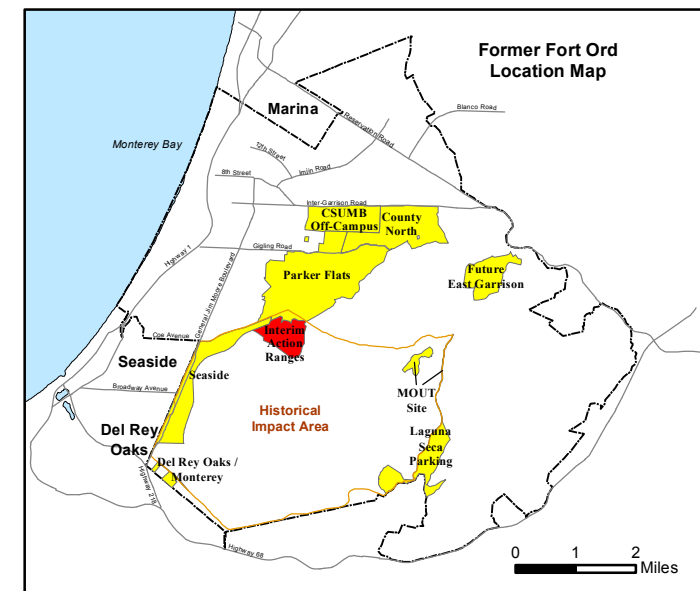
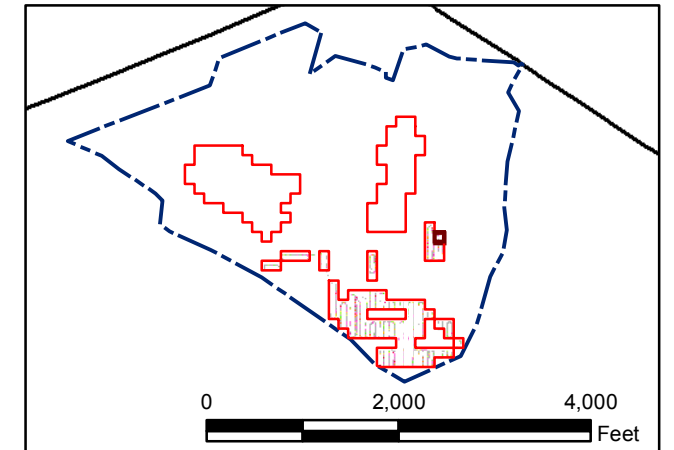
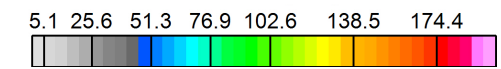


### Legend

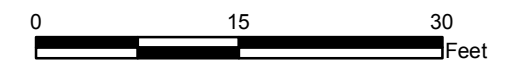
**Grid B2J8E0**

- 2189 Target Location
- Special Case Area and Non-Completed Work Areas
- Interim Action Ranges MRA
- Major Road

#### EM61 Contour Scale (mV)



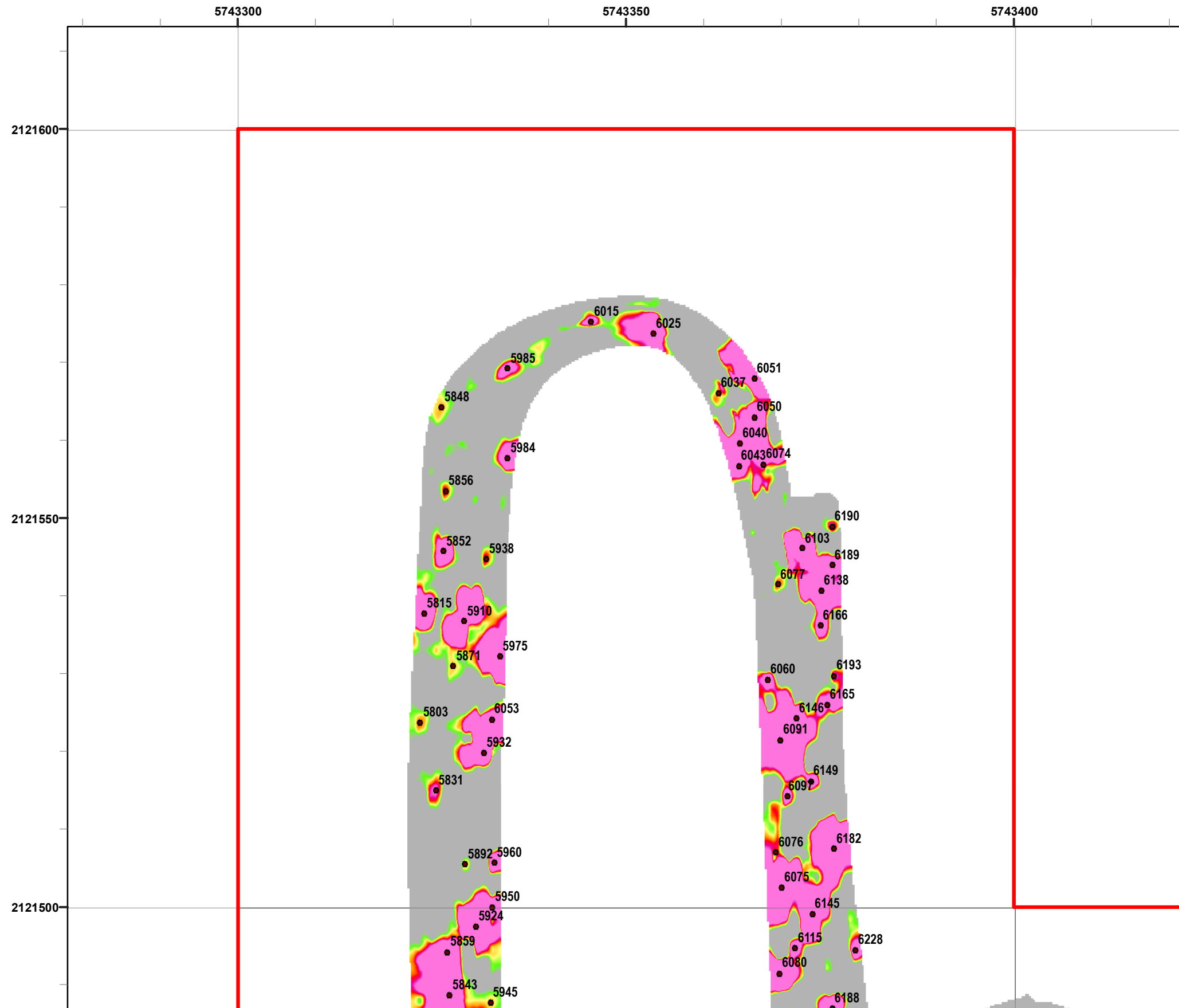
State Plane California IV, NAD 1983 (U.S. Survey Foot)



**Interim Action Ranges MRA  
Range 44 SCA (South) and  
Central NCAs - Design Study  
Transects DGM Mapbook**

FORA ESCA RP  
Monterey County, California

**Map F1B - 79**

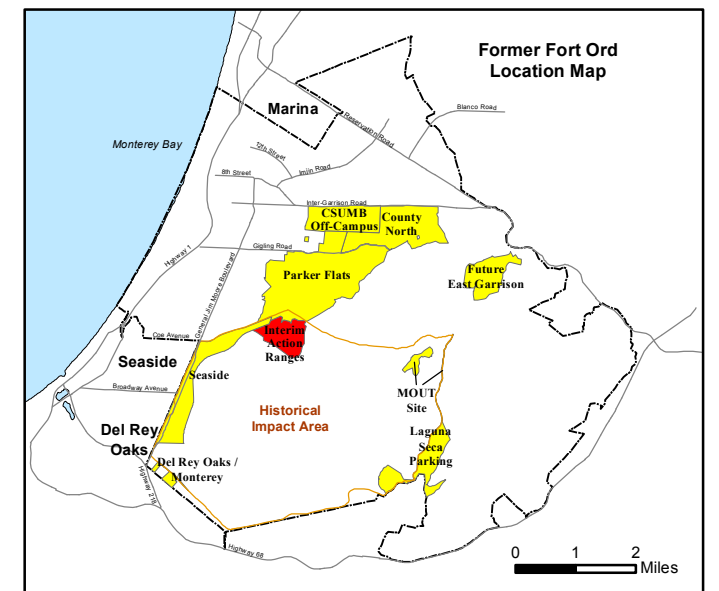
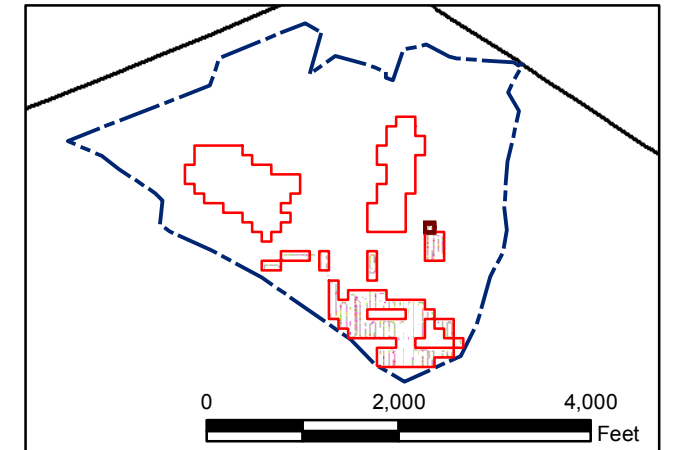
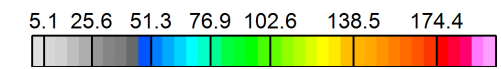


### Legend

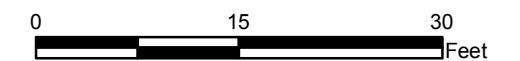
### Grid B2J8F9

- 2189 Target Location
- Special Case Area and Non-Completed Work Areas
- ▬ Interim Action Ranges MRA
- ▬ Major Road

#### EM61 Contour Scale (mV)



State Plane California IV, NAD 1983 (U.S. Survey Foot)



**Interim Action Ranges MRA  
Range 44 SCA (South) and  
Central NCAs - Design Study  
Transects DGM Mapbook**

FORA ESCA RP  
Monterey County, California

Map F1B - 80