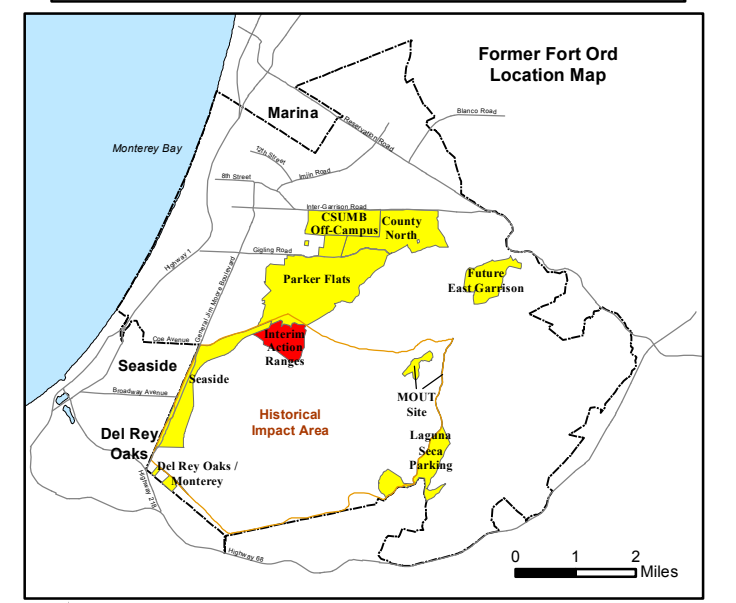
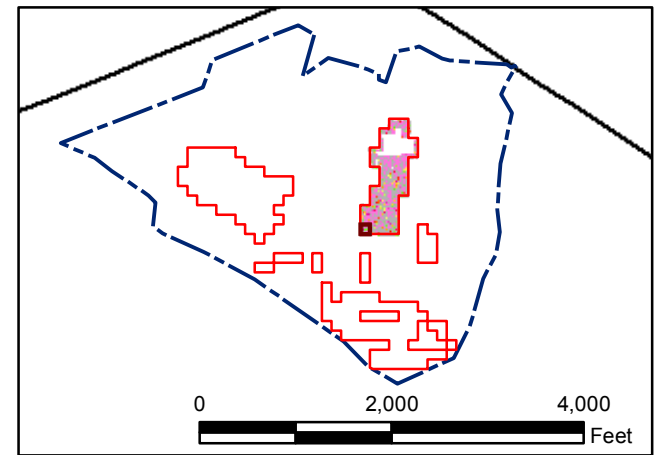
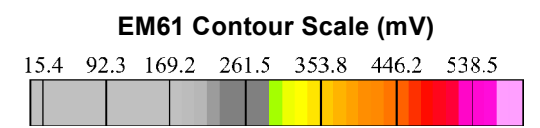


Legend Grid B2J8F3

- Target Location
- Special Case Area and Non-Completed Work Areas
- Interim Action Ranges MRA
- Major Road

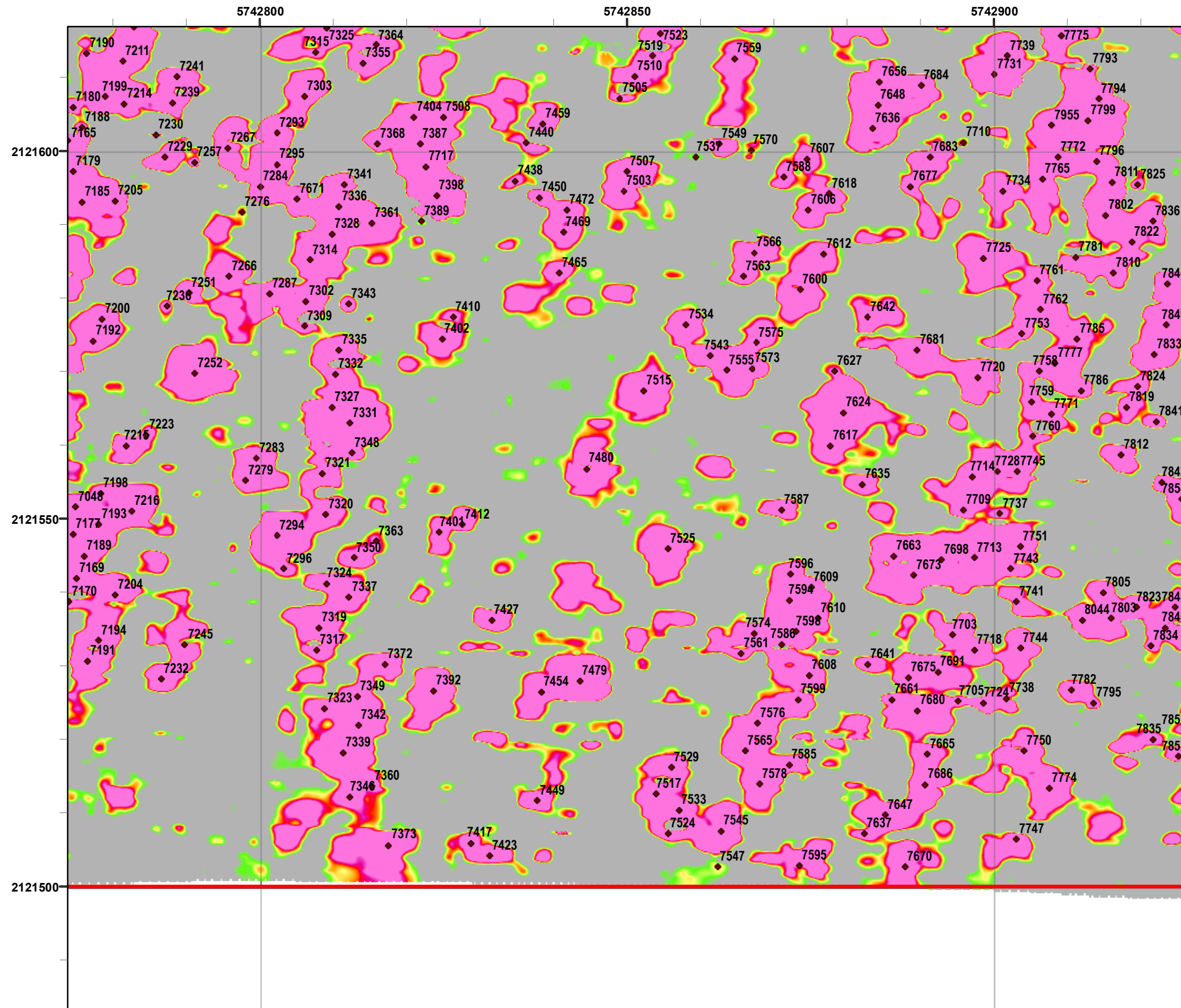


State Plane California IV, NAD 1983 (U.S. Survey Foot)



**Interim Action Ranges MRA
Phase II Range 44 SCA
(North) Design Study
Expansion 1st DGM Mapbook**

FORA ESCA RP
Monterey County, California

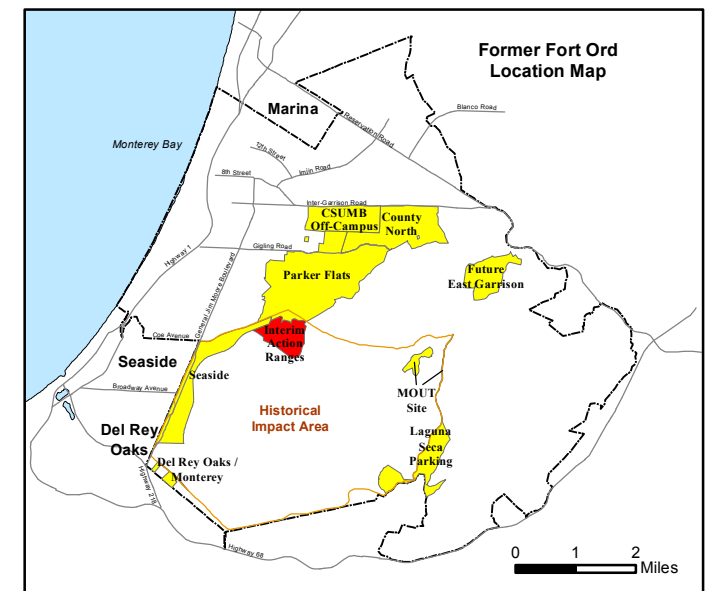
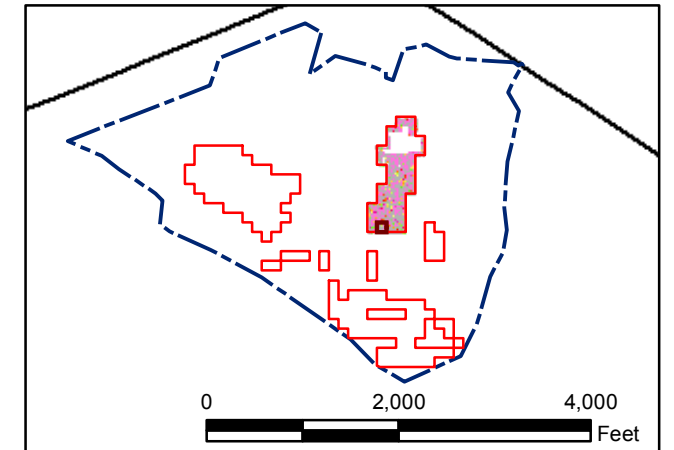
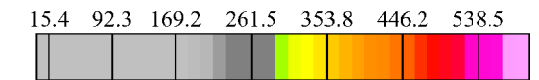


Legend

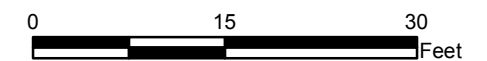
Grid B2J8F4

- 6817 Target Location
- Special Case Area and Non-Completed Work Areas
- ▬ Interim Action Ranges MRA
- ▬ Major Road

EM61 Contour Scale (mV)




State Plane California IV, NAD 1983 (U.S. Survey Foot)



**Interim Action Ranges MRA
Phase II Range 44 SCA
(North) Design Study
Expansion 1st DGM Mapbook**

FORA ESCA RP
Monterey County, California

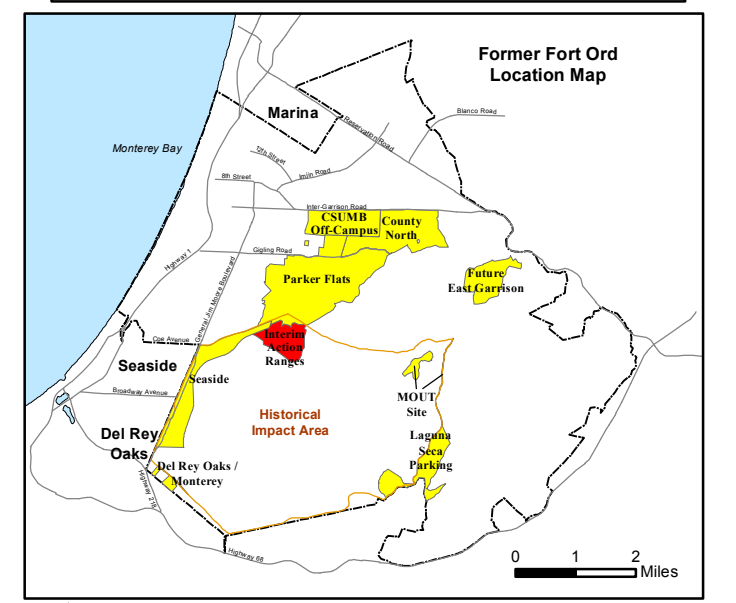
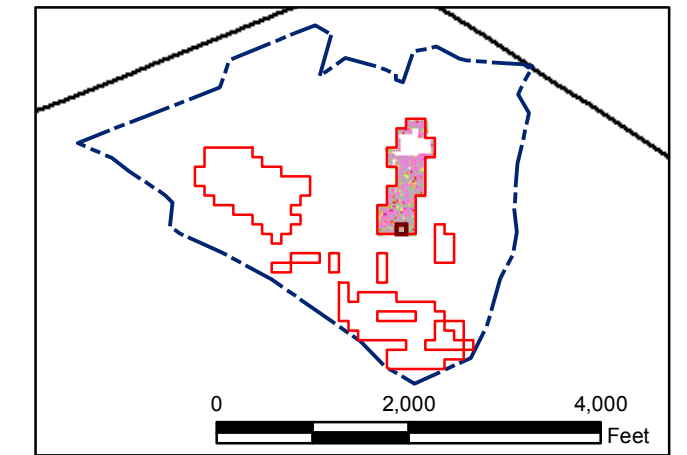
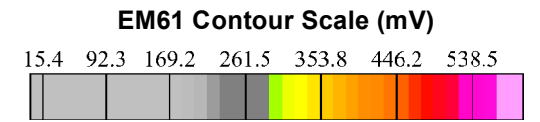
Map F1C - 2



Legend

Grid B2J8F5

- 6817 Target Location
- Special Case Area and Non-Completed Work Areas
- ▬ Interim Action Ranges MRA
- ▬ Major Road




State Plane California IV, NAD 1983 (U.S. Survey Foot)



**Interim Action Ranges MRA
Phase II Range 44 SCA
(North) Design Study
Expansion 1st DGM Mapbook**

FORA ESCA RP
Monterey County, California

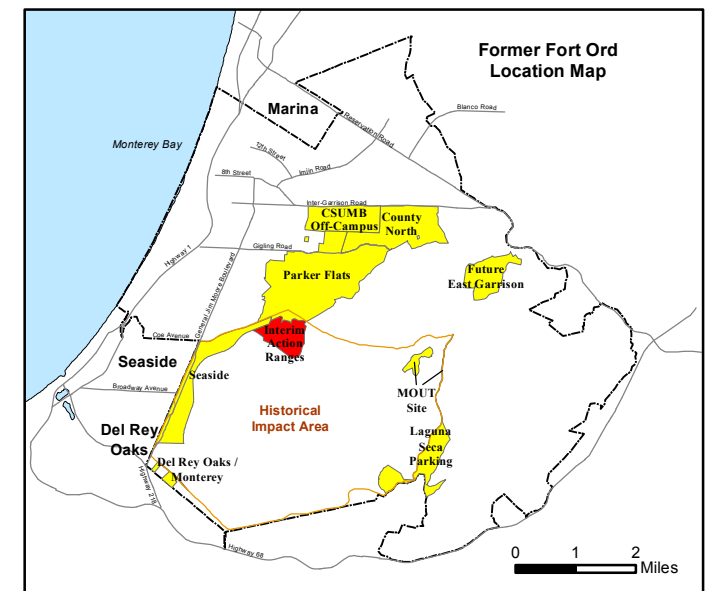
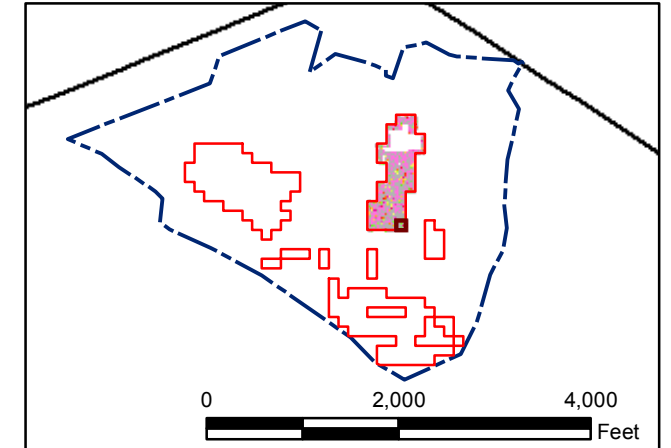
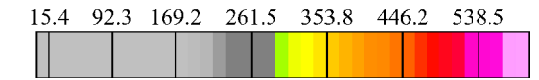


Legend

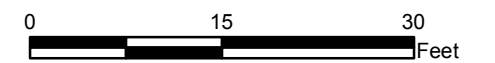
Grid B2J8F6

- 6817 Target Location
- Special Case Area and Non-Completed Work Areas
- ▬ Interim Action Ranges MRA
- ▬ Major Road

EM61 Contour Scale (mV)




State Plane California IV, NAD 1983 (U.S. Survey Foot)



**Interim Action Ranges MRA
Phase II Range 44 SCA
(North) Design Study
Expansion 1st DGM Mapbook**

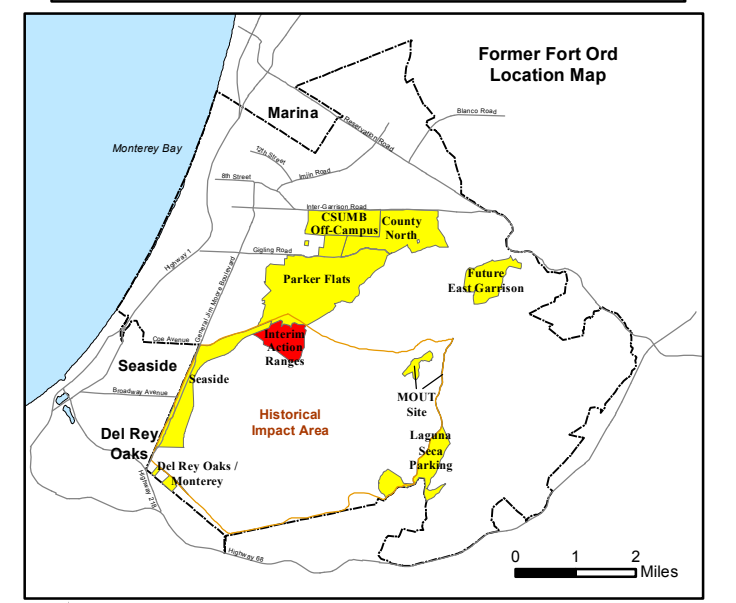
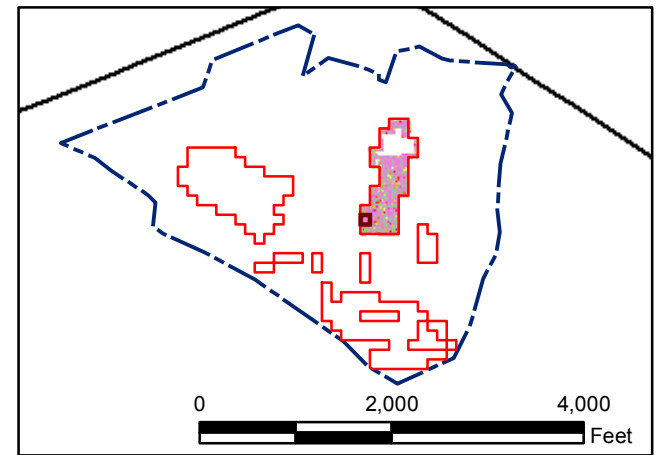
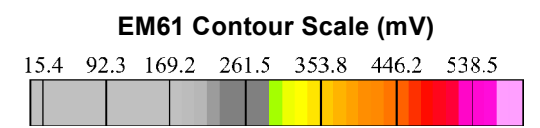
FORA ESCA RP
Monterey County, California

Map F1C - 4



Legend Grid B2J8G3

- Target Location
- Special Case Area and Non-Completed Work Areas
- Interim Action Ranges MRA
- Major Road




State Plane California IV, NAD 1983 (U.S. Survey Foot)



**Interim Action Ranges MRA
Phase II Range 44 SCA
(North) Design Study
Expansion 1st DGM Mapbook**

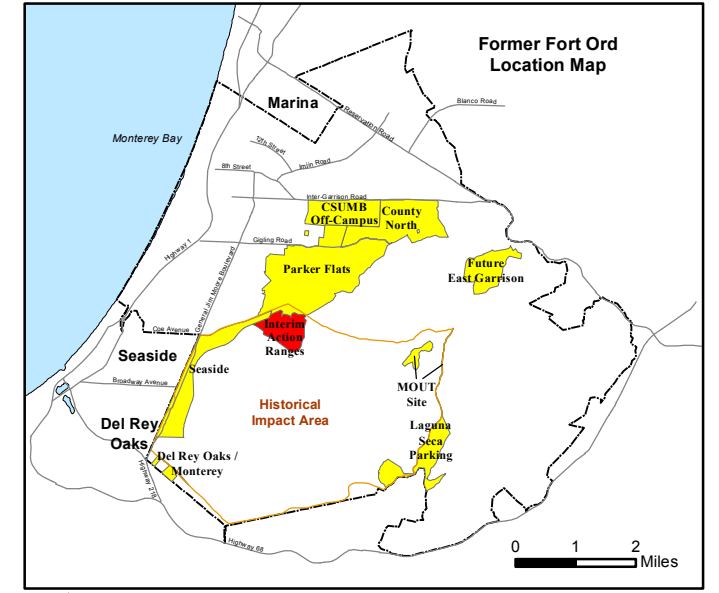
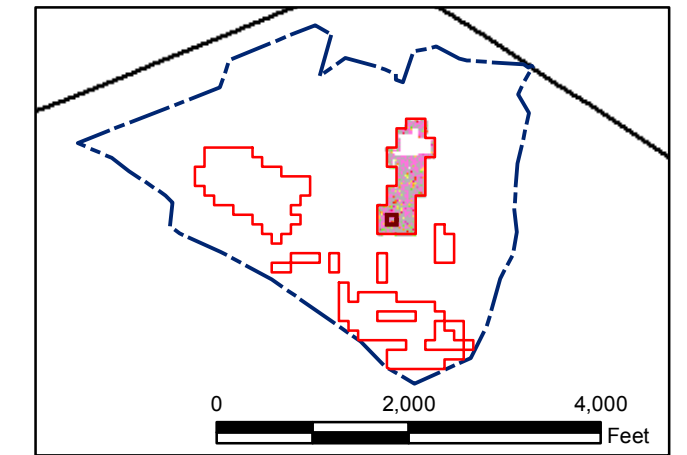
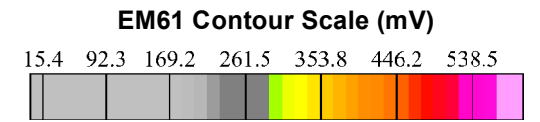
FORA ESCA RP
Monterey County, California



Legend

Grid B2J8G4

- 6817 Target Location
- Special Case Area and Non-Completed Work Areas
- ▬ Interim Action Ranges MRA
- ▬ Major Road




State Plane California IV, NAD 1983 (U.S. Survey Foot)



**Interim Action Ranges MRA
Phase II Range 44 SCA
(North) Design Study
Expansion 1st DGM Mapbook**

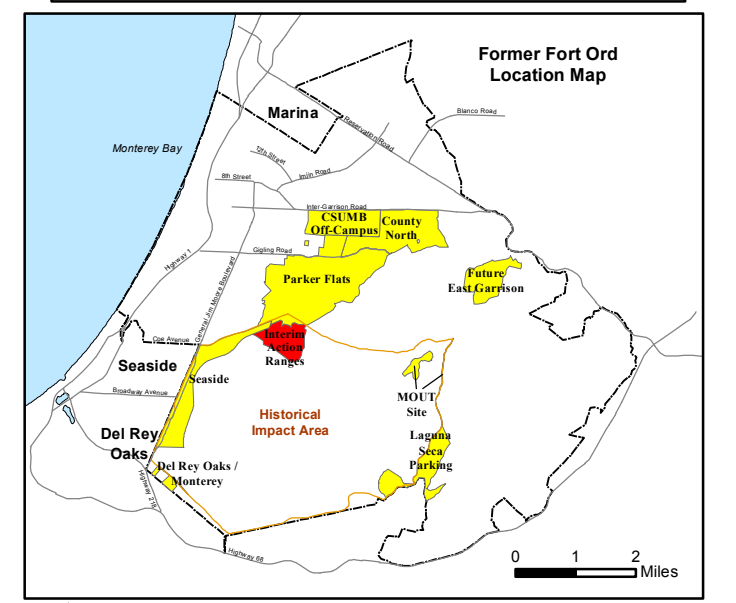
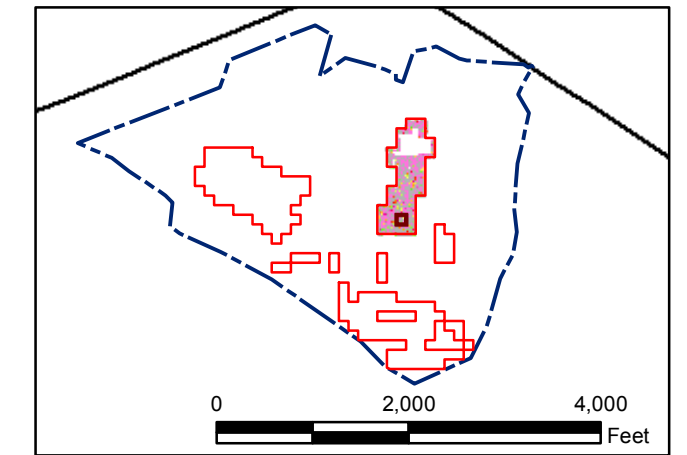
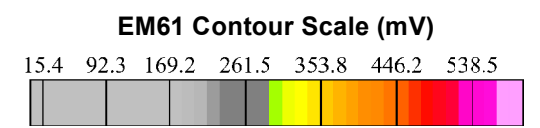
FORA ESCA RP
Monterey County, California



Legend

Grid B2J8G5

- 6817 Target Location
- Special Case Area and Non-Completed Work Areas
- ▬ Interim Action Ranges MRA
- ▬ Major Road

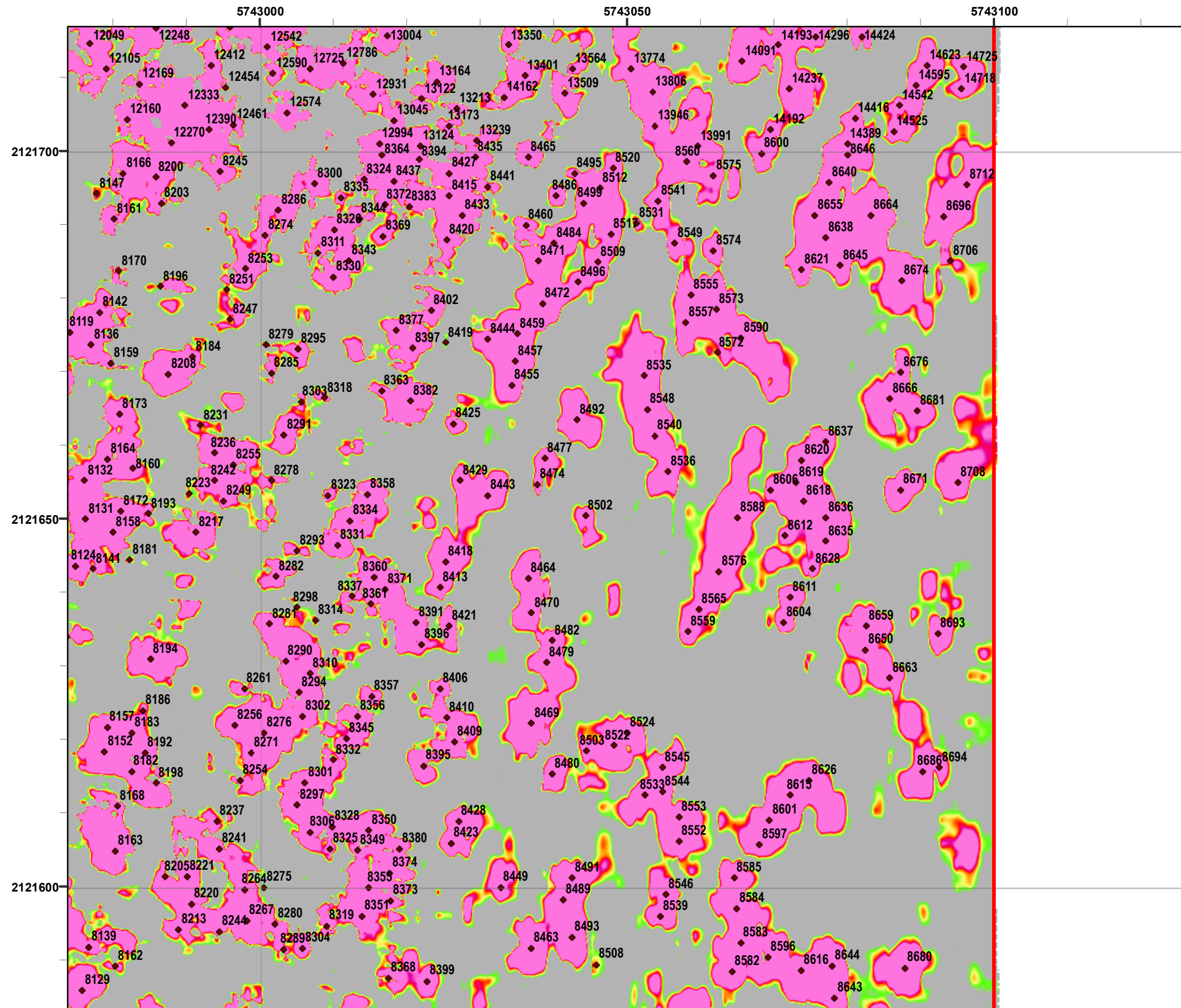


State Plane California IV, NAD 1983 (U.S. Survey Foot)



**Interim Action Ranges MRA
Phase II Range 44 SCA
(North) Design Study
Expansion 1st DGM Mapbook**

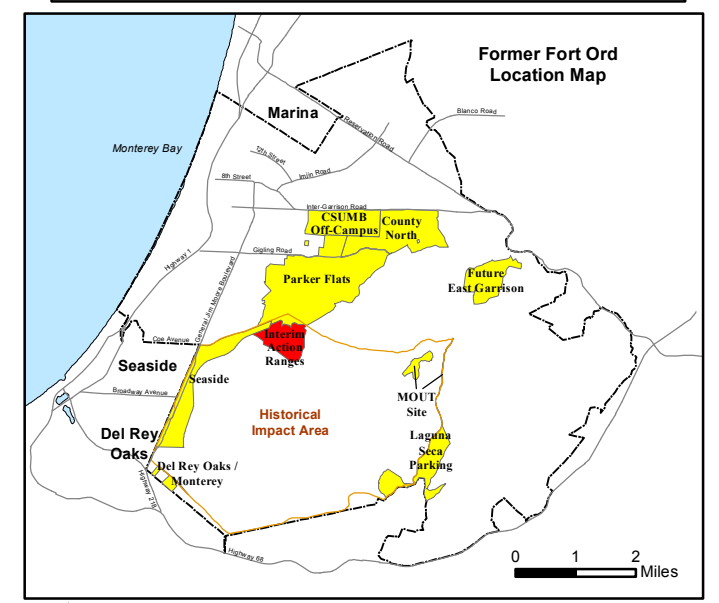
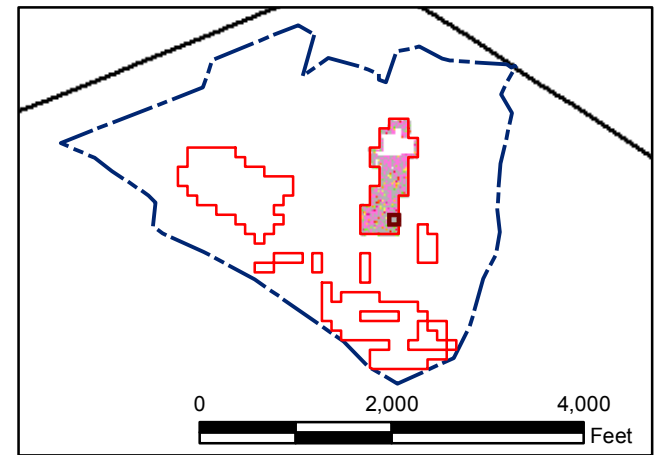
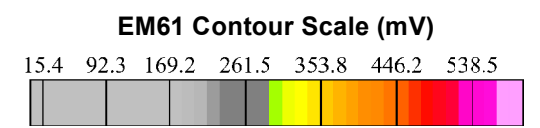
FORA ESCA RP
Monterey County, California



Legend

Grid B2J8G6

- 6817 Target Location
- Special Case Area and Non-Completed Work Areas
- ▬ Interim Action Ranges MRA
- ▬ Major Road




State Plane California IV, NAD 1983 (U.S. Survey Foot)



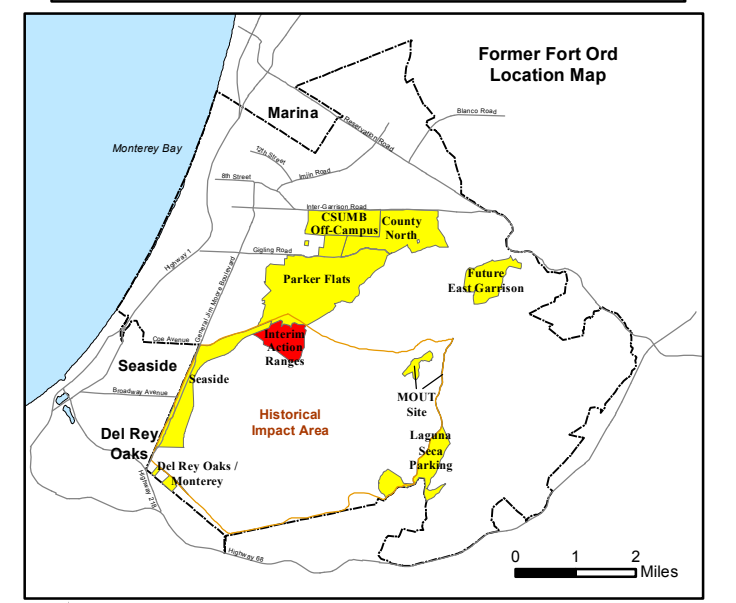
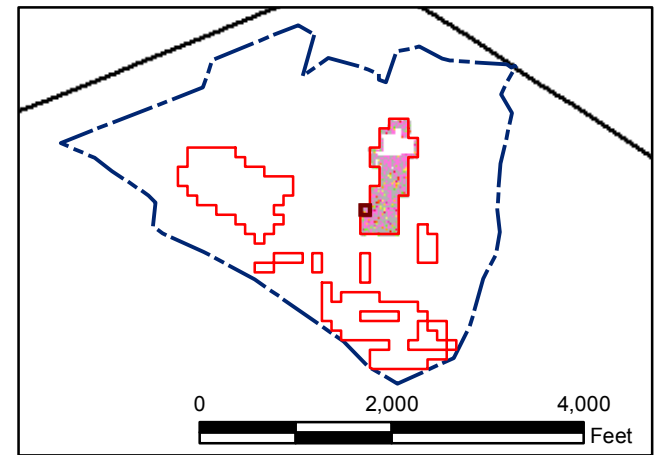
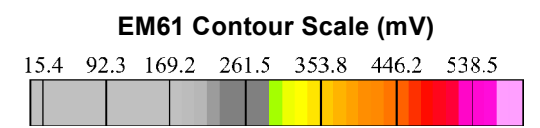
**Interim Action Ranges MRA
Phase II Range 44 SCA
(North) Design Study
Expansion 1st DGM Mapbook**

FORA ESCA RP
Monterey County, California



Legend Grid B2J8H3

- Target Location
- Special Case Area and Non-Completed Work Areas
- Interim Action Ranges MRA
- Major Road



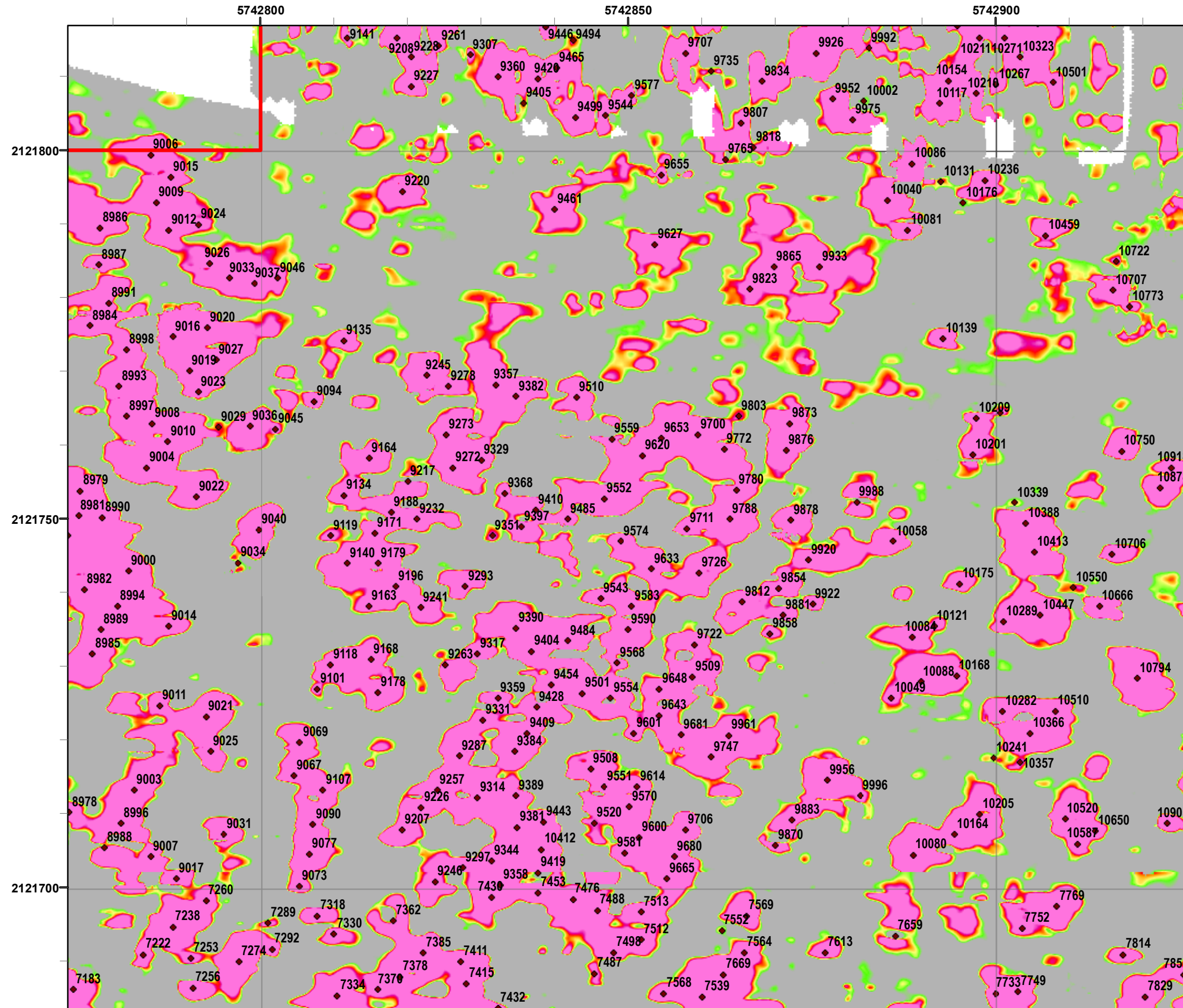
State Plane California IV, NAD 1983 (U.S. Survey Foot)



**Interim Action Ranges MRA
Phase II Range 44 SCA
(North) Design Study
Expansion 1st DGM Mapbook**

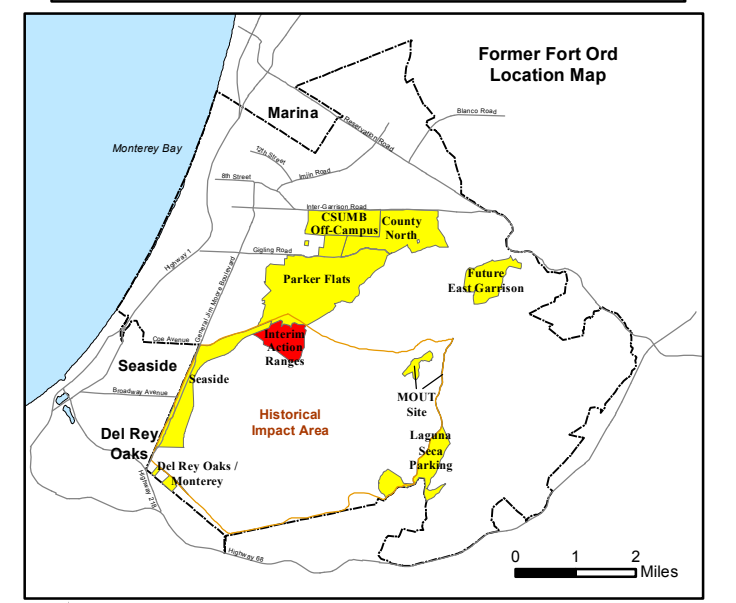
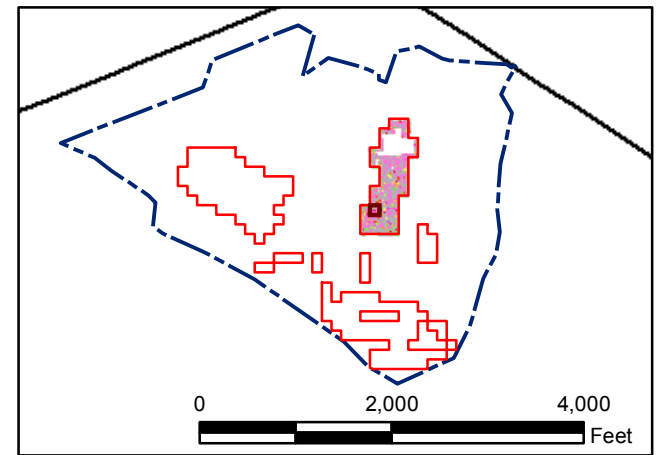
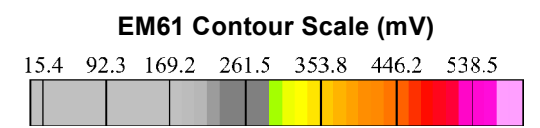
FORA ESCA RP
Monterey County, California

Document Path: Z:\GIS\PROJECTS\ENR\FI01059516_GIS\Projects\Interim Action Range\IRACR\Appendix F\F1C-1_IAR_R44N_Design_Study_Initial_Expansion_DGM_Mapbook.mxd



Legend Grid B2J8H4

- 6817 Target Location
- Special Case Area and Non-Completed Work Areas
- Interim Action Ranges MRA
- Major Road

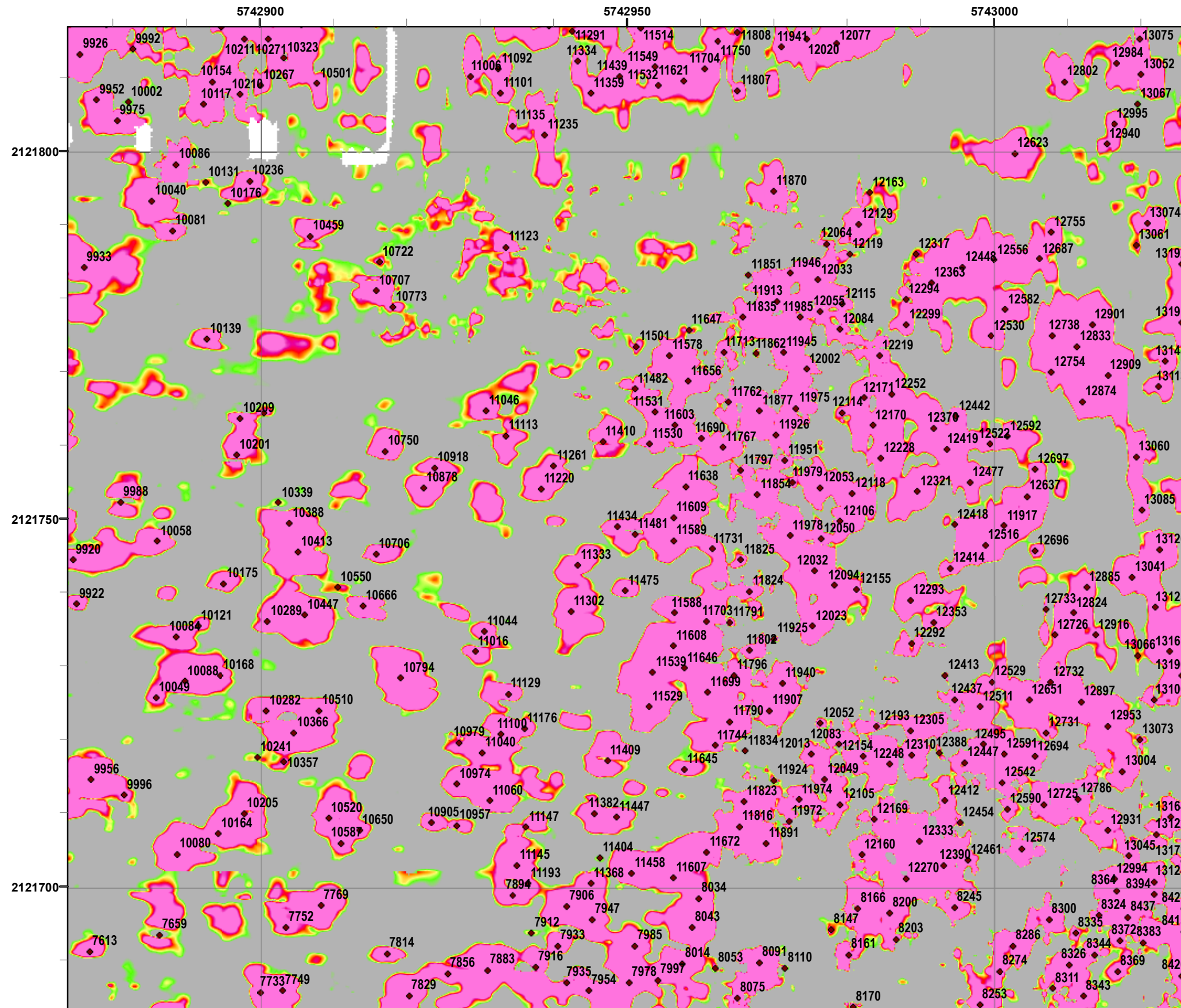


State Plane California IV, NAD 1983 (U.S. Survey Foot)



**Interim Action Ranges MRA
Phase II Range 44 SCA
(North) Design Study
Expansion 1st DGM Mapbook**

FORA ESCA RP
Monterey County, California

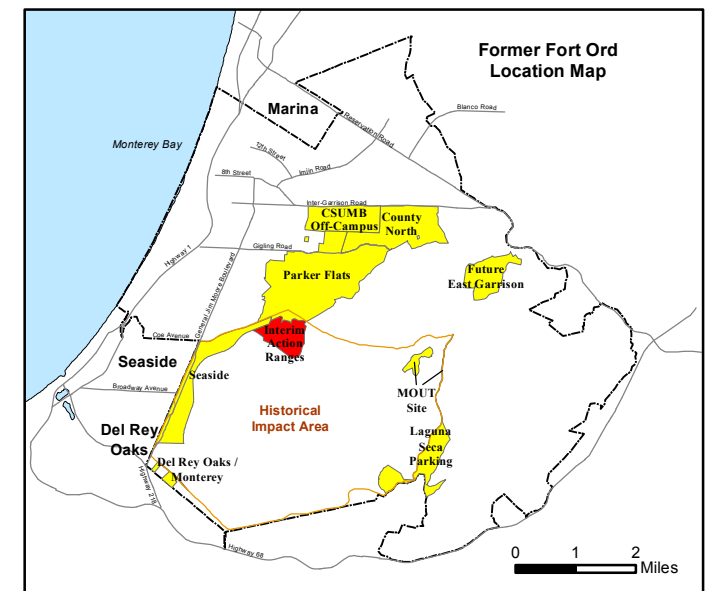
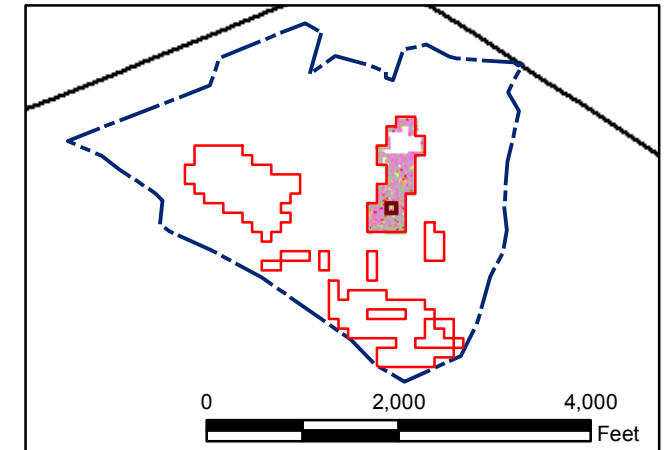
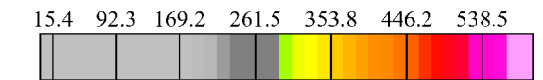


Legend

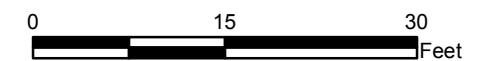
Grid B2J8H5

- 6817 Target Location
- Special Case Area and Non-Completed Work Areas
- ▬ Interim Action Ranges MRA
- ▬ Major Road

EM61 Contour Scale (mV)



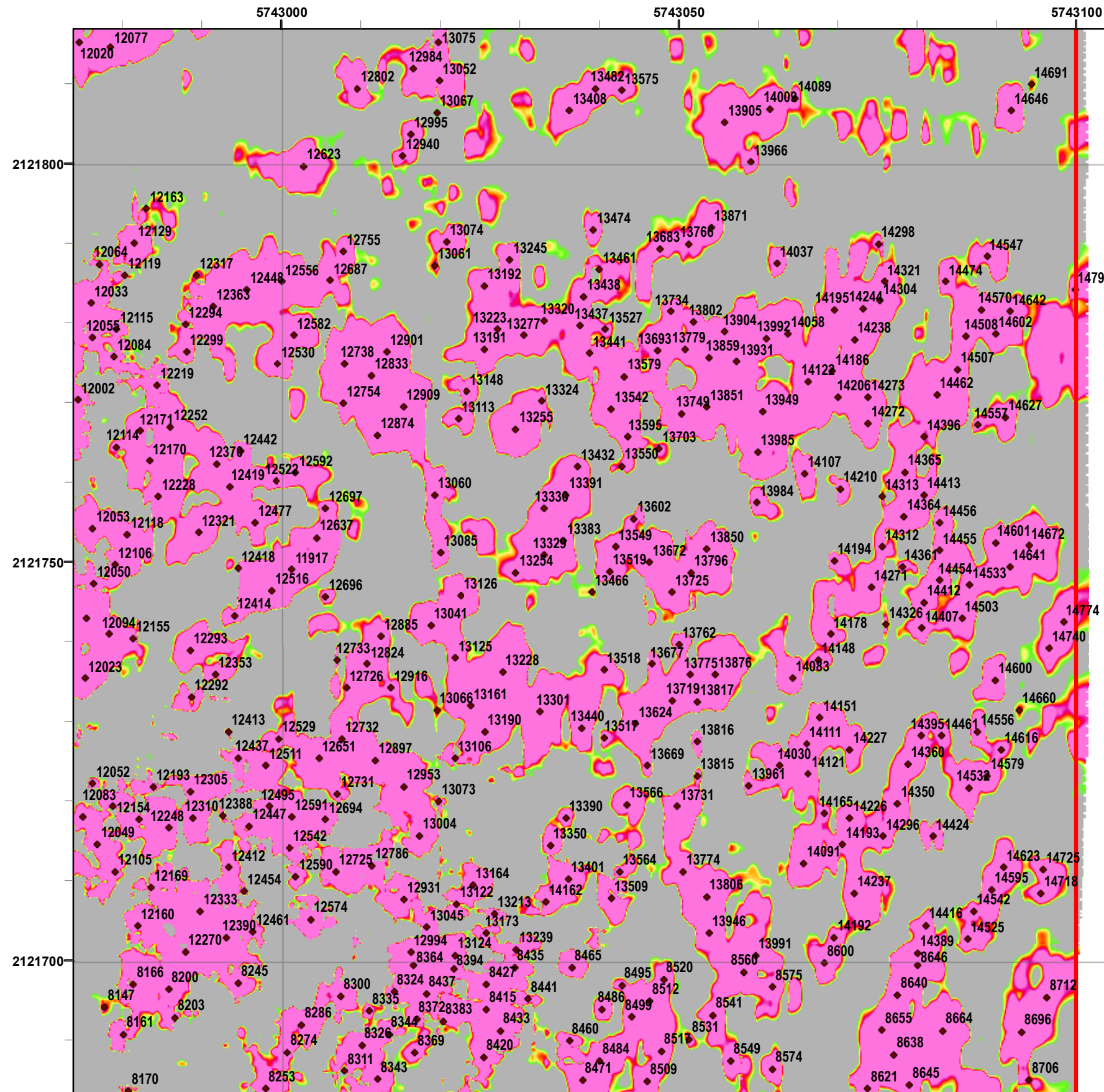
State Plane California IV, NAD 1983 (U.S. Survey Foot)



**Interim Action Ranges MRA
Phase II Range 44 SCA
(North) Design Study
Expansion 1st DGM Mapbook**

FORA ESCA RP
Monterey County, California

Document Path: Z:\GIS\PROJECTS\ENVI\FI0959516_GIS\Projects\Interim Action Range\IRACR\Appendix F\F1C-1_IAR_R44N_Design_Study_Initial_Expansion_DGM_Mapbook.mxd

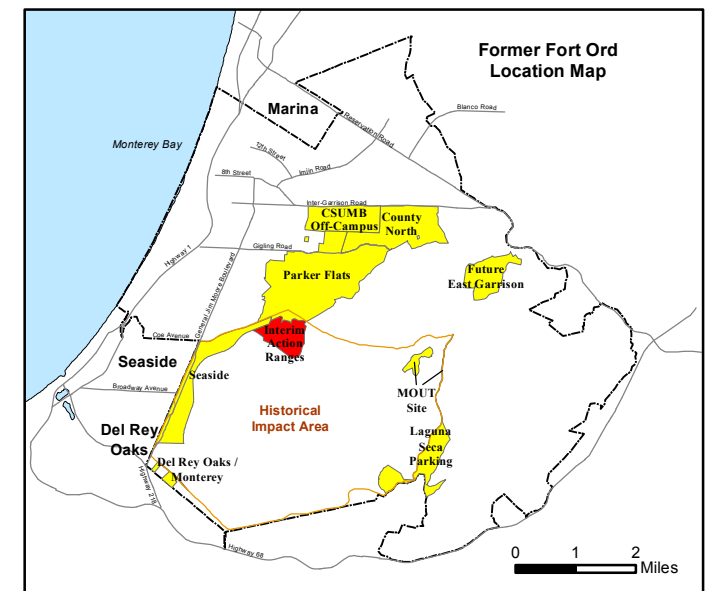
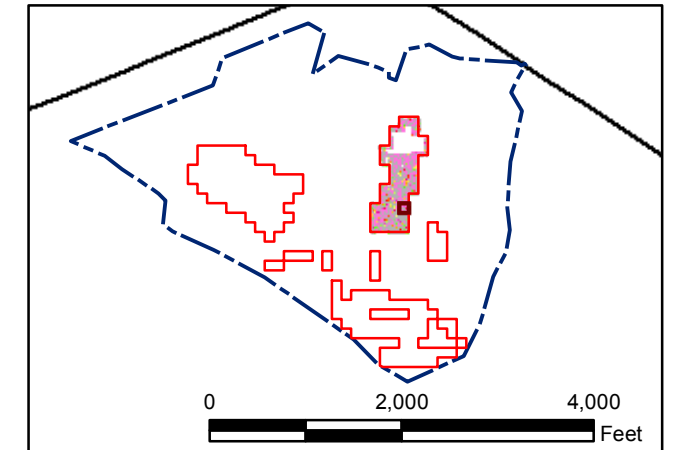
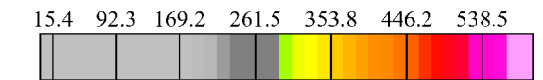


Legend

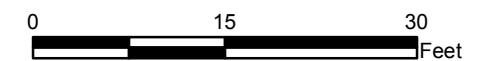
Grid B2J8H6

- 6817 Target Location
- Special Case Area and Non-Completed Work Areas
- ▬ Interim Action Ranges MRA
- ▬ Major Road

EM61 Contour Scale (mV)



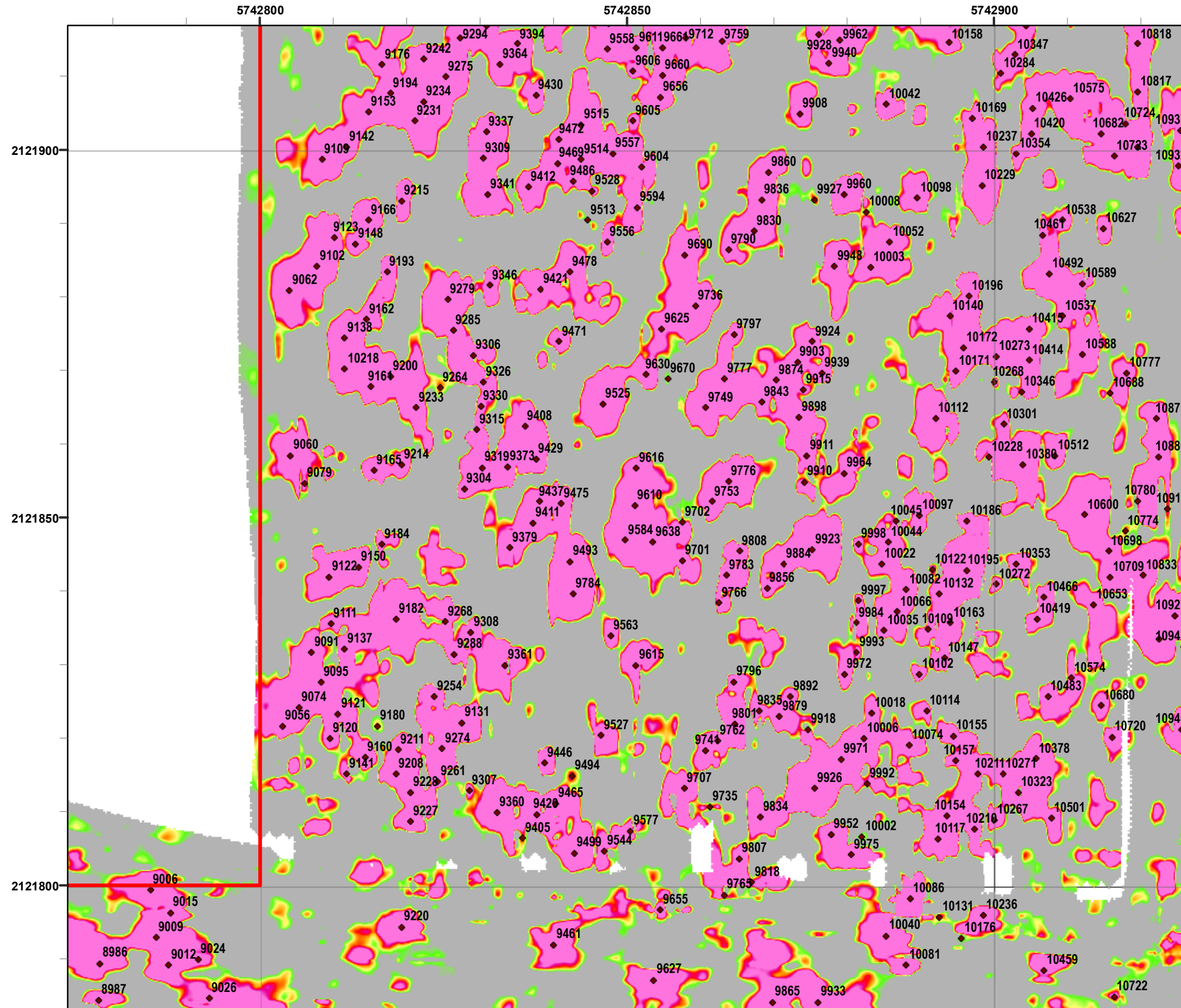
State Plane California IV, NAD 1983 (U.S. Survey Foot)



**Interim Action Ranges MRA
Phase II Range 44 SCA
(North) Design Study
Expansion 1st DGM Mapbook**

FORA ESCA RP
Monterey County, California

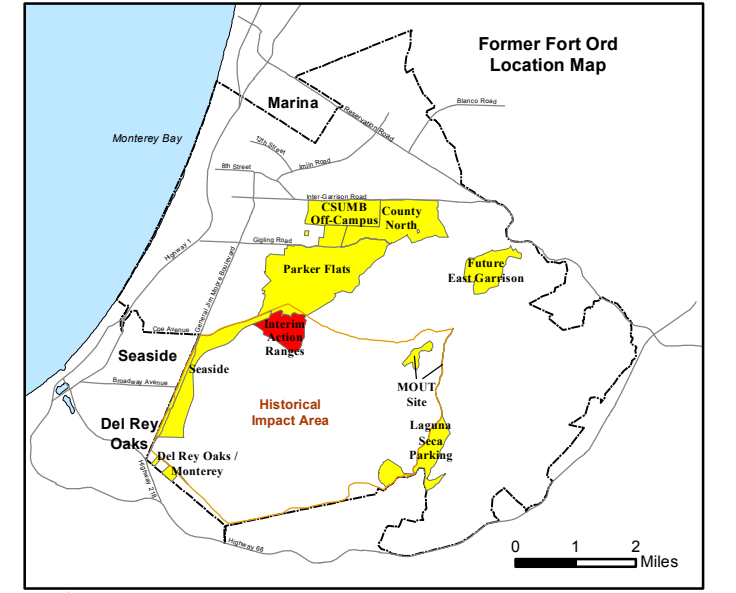
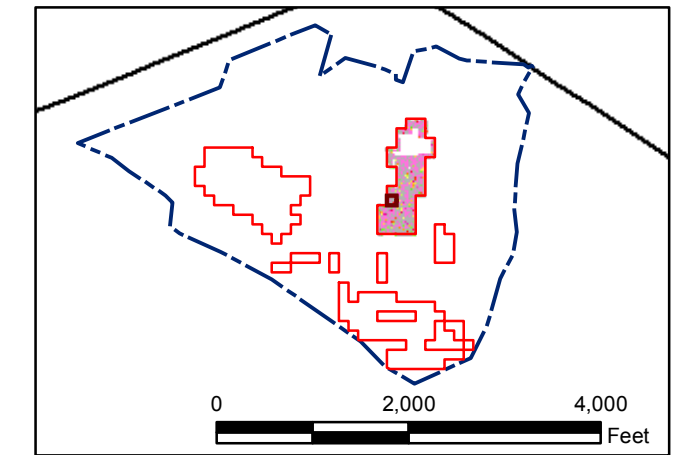
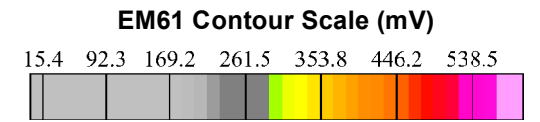
Map F1C - 12



Legend

Grid B2J814

- 6817 Target Location
- Special Case Area and Non-Completed Work Areas
- ▬ Interim Action Ranges MRA
- ▬ Major Road

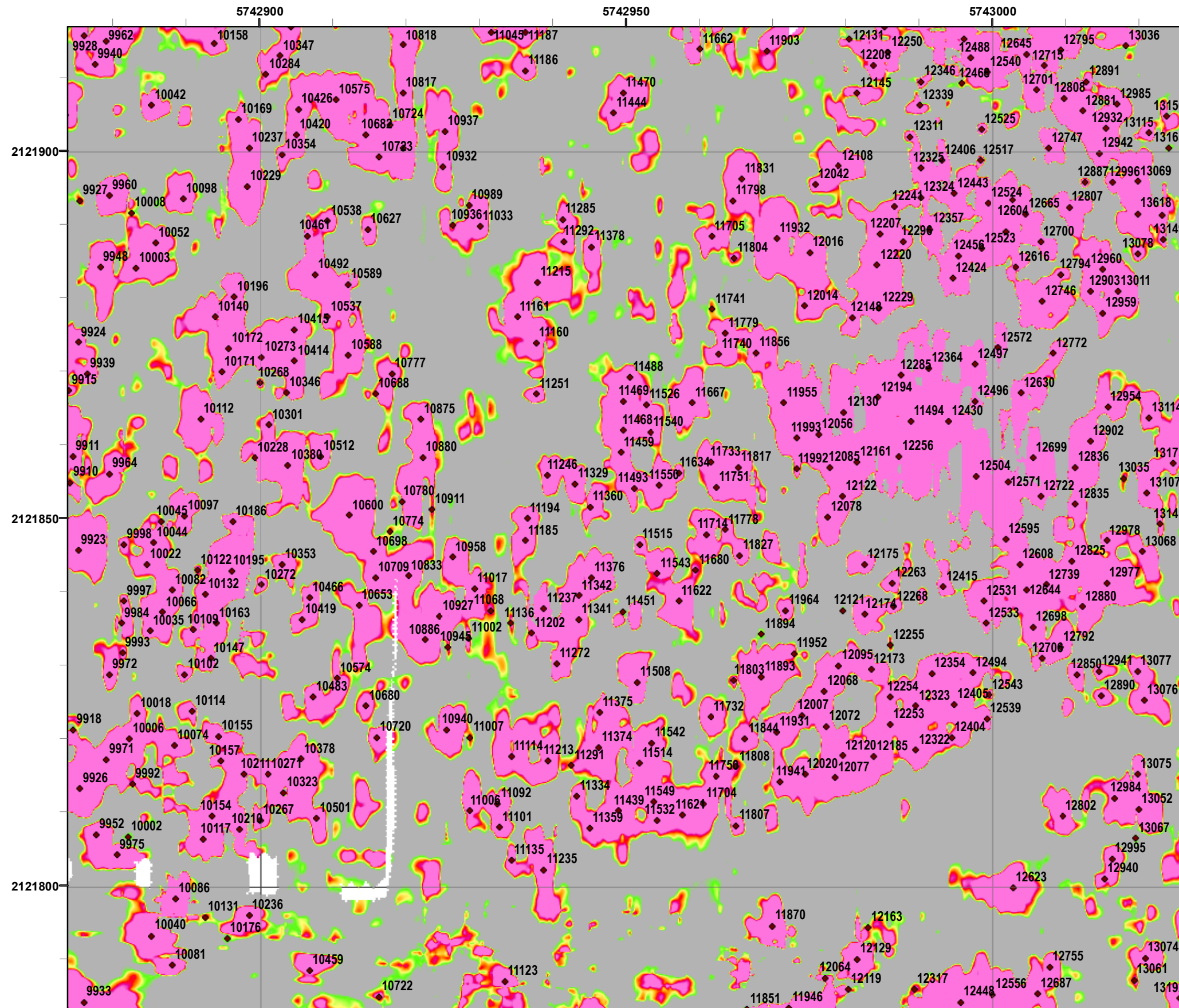


State Plane California IV, NAD 1983 (U.S. Survey Foot)



**Interim Action Ranges MRA
Phase II Range 44 SCA
(North) Design Study
Expansion 1st DGM Mapbook**

FORA ESCA RP
Monterey County, California

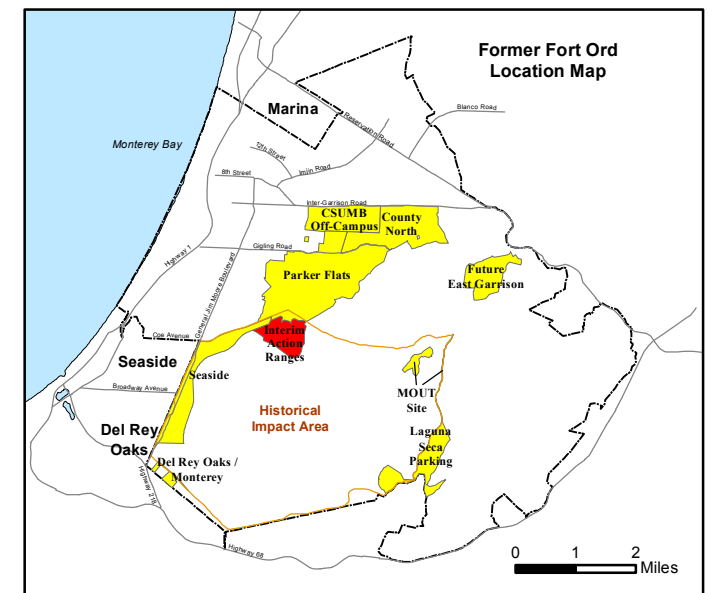
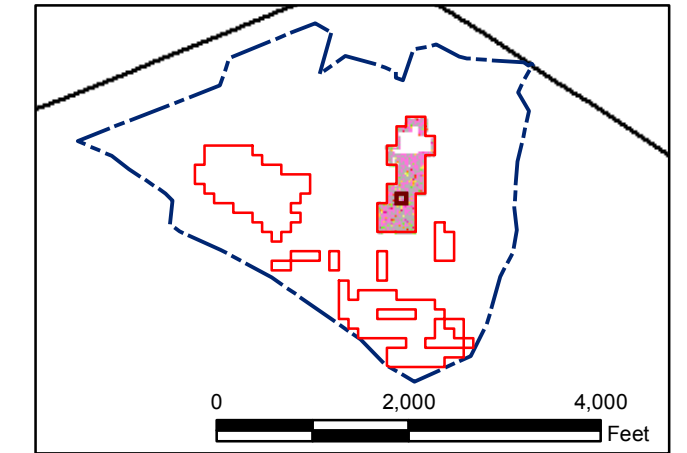
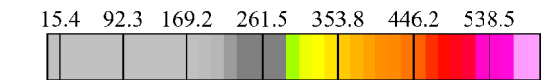


Legend

Grid B2J815

- 6817 Target Location
- Special Case Area and Non-Completed Work Areas
- Interim Action Ranges MRA
- Major Road

EM61 Contour Scale (mV)




State Plane California IV, NAD 1983 (U.S. Survey Foot)



**Interim Action Ranges MRA
Phase II Range 44 SCA
(North) Design Study
Expansion 1st DGM Mapbook**

FORA ESCA RP
Monterey County, California

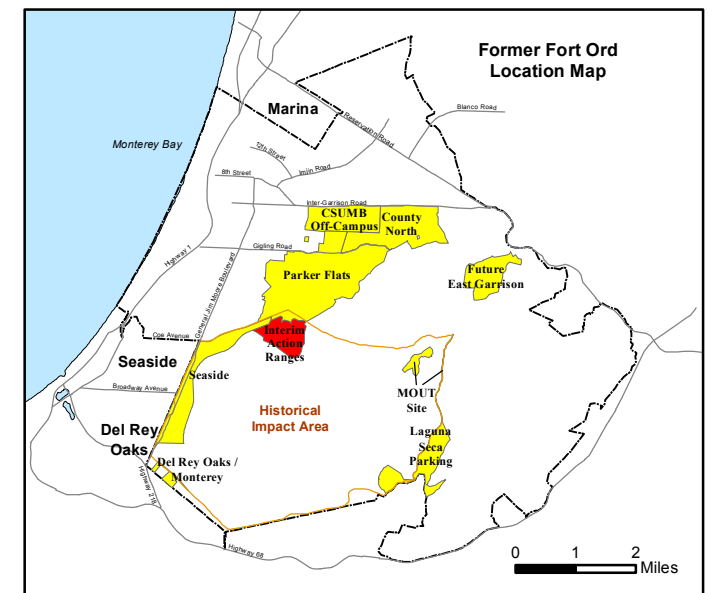
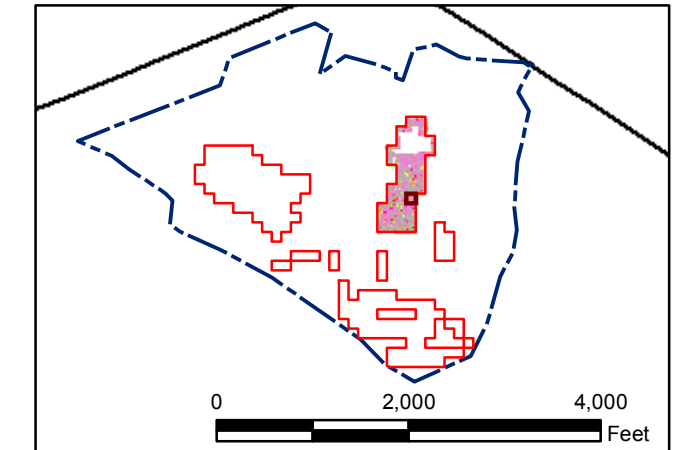
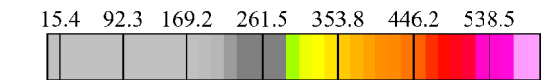


Legend

Grid B2J816

- 6817 Target Location
- Special Case Area and Non-Completed Work Areas
- ▬ Interim Action Ranges MRA
- ▬ Major Road

EM61 Contour Scale (mV)




State Plane California IV, NAD 1983 (U.S. Survey Foot)



**Interim Action Ranges MRA
Phase II Range 44 SCA
(North) Design Study
Expansion 1st DGM Mapbook**

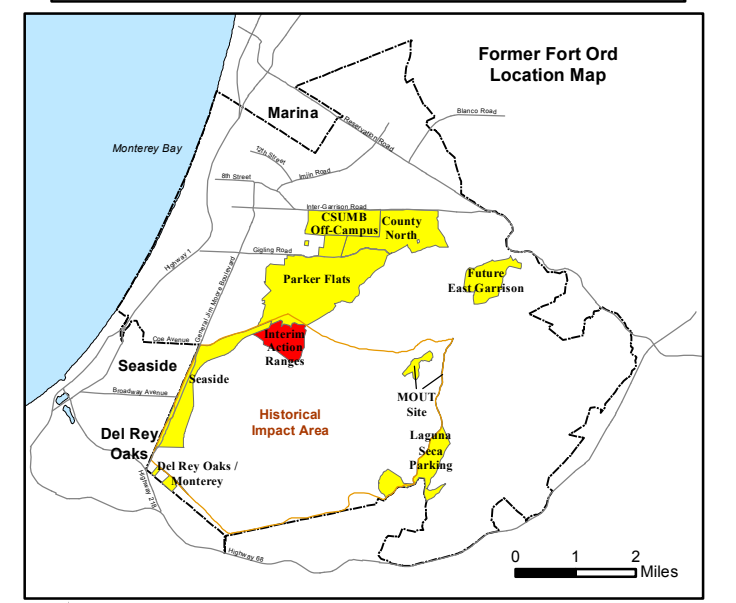
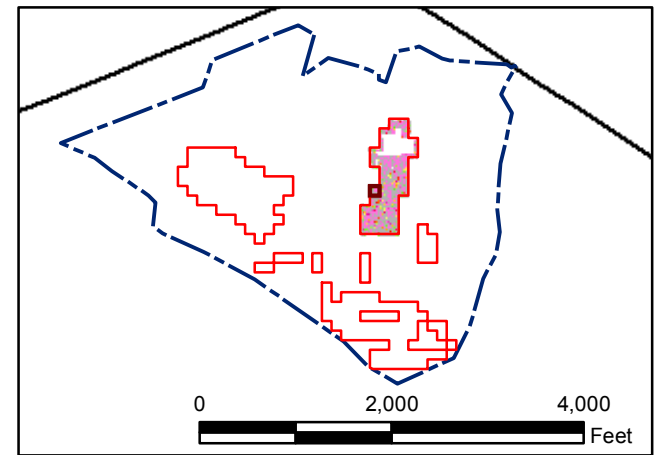
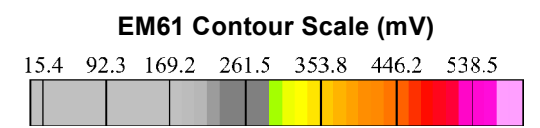
FORA ESCA RP
Monterey County, California

Document Path: Z:\GIS\PROJECTS\ENM\FIord\0595956_GIS\Projects\Interim Action Range\IRACR\Appendix F\F1C-1_IAR_R44N_Design_Study_Initial_Expansion_DGM_Mapbook.mxd



Legend Grid B2J8J4

- 6817 Target Location
- Special Case Area and Non-Completed Work Areas
- ▬ Interim Action Ranges MRA
- ▬ Major Road

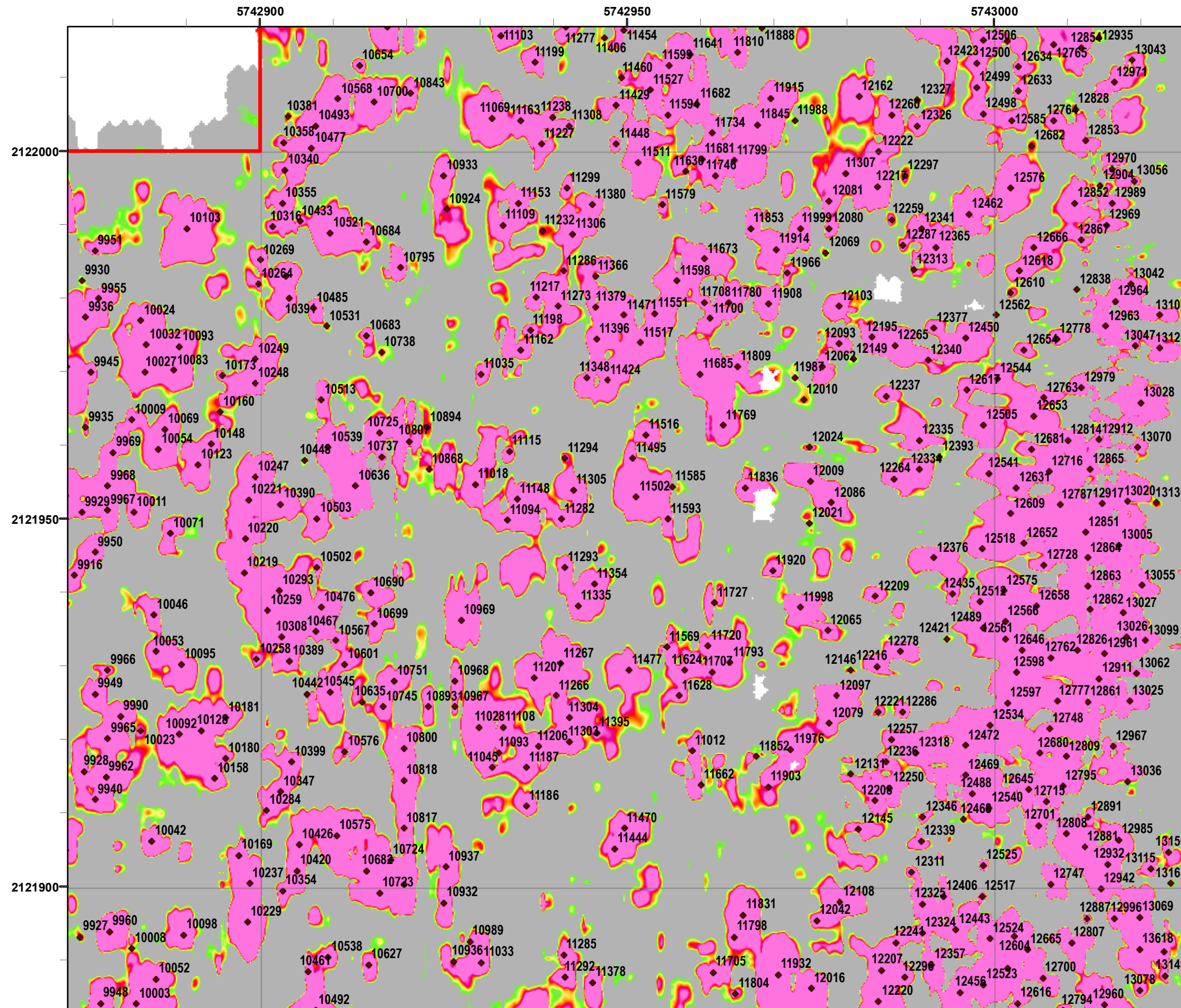


State Plane California IV, NAD 1983 (U.S. Survey Foot)



**Interim Action Ranges MRA
Phase II Range 44 SCA
(North) Design Study
Expansion 1st DGM Mapbook**

FORA ESCA RP
Monterey County, California

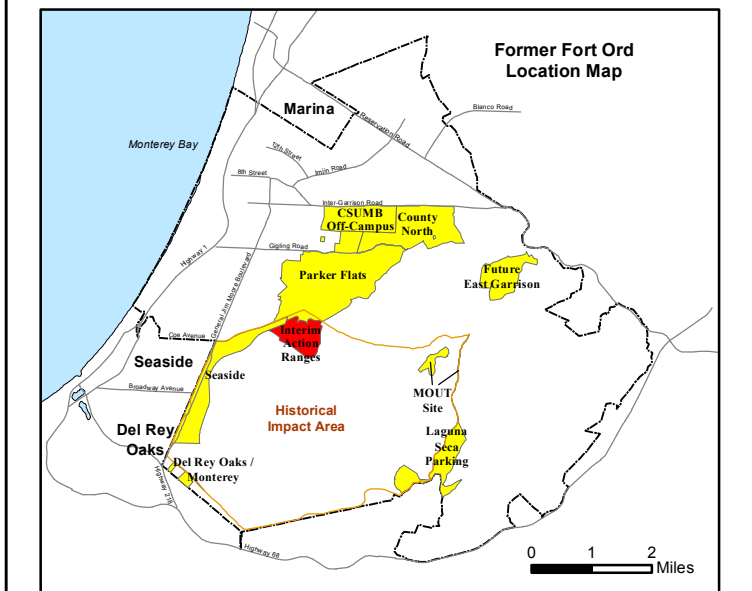
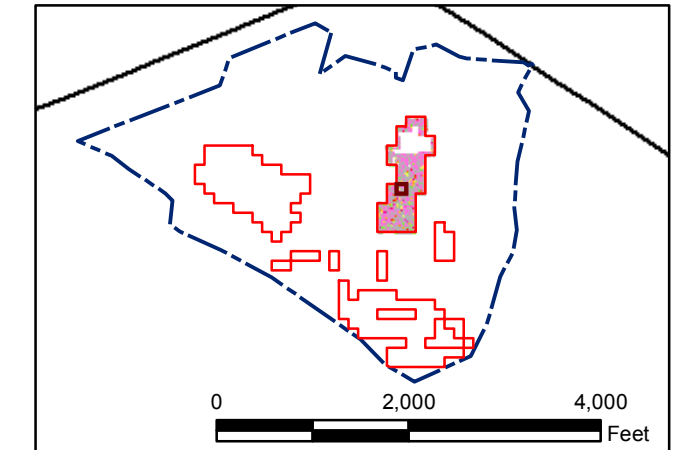
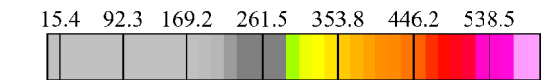


Legend

Grid B2J8J5

- 6817 Target Location
- Special Case Area and Non-Completed Work Areas
- ▬ Interim Action Ranges MRA
- ▬ Major Road

EM61 Contour Scale (mV)




State Plane California IV, NAD 1983 (U.S. Survey Foot)



**Interim Action Ranges MRA
Phase II Range 44 SCA
(North) Design Study
Expansion 1st DGM Mapbook**

FORA ESCA RP
Monterey County, California

Document Path: Z:\GIS\PROJECTS\ENVI\010595956_GIS\Projects\Interim Action Range\IRACR\Appendix F\F1C-1_IAR_R44N_Design_Study_Initial_Expansion_DGM_Mapbook.mxd

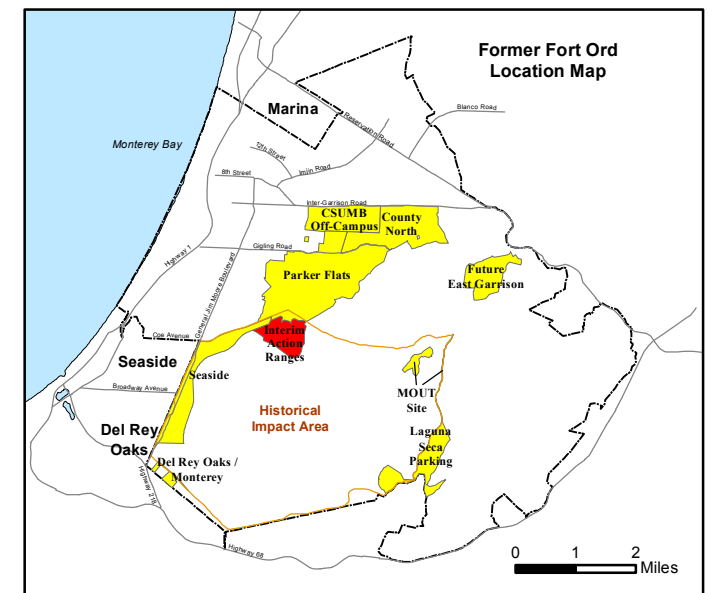
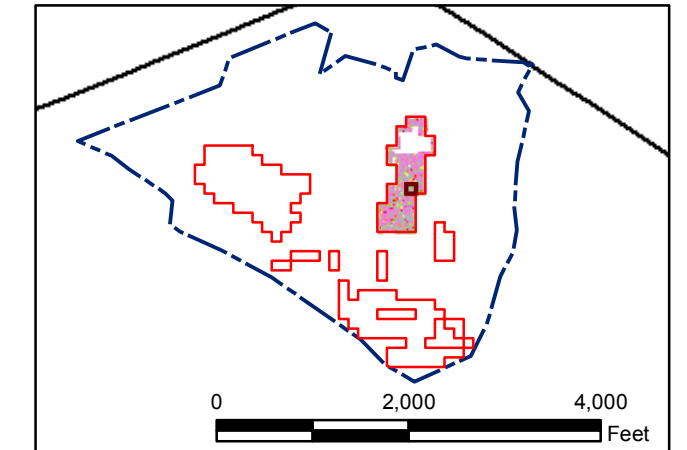
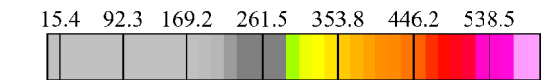


Legend

Grid B2J8J6

- 6817 Target Location
- Special Case Area and Non-Completed Work Areas
- Interim Action Ranges MRA
- Major Road

EM61 Contour Scale (mV)

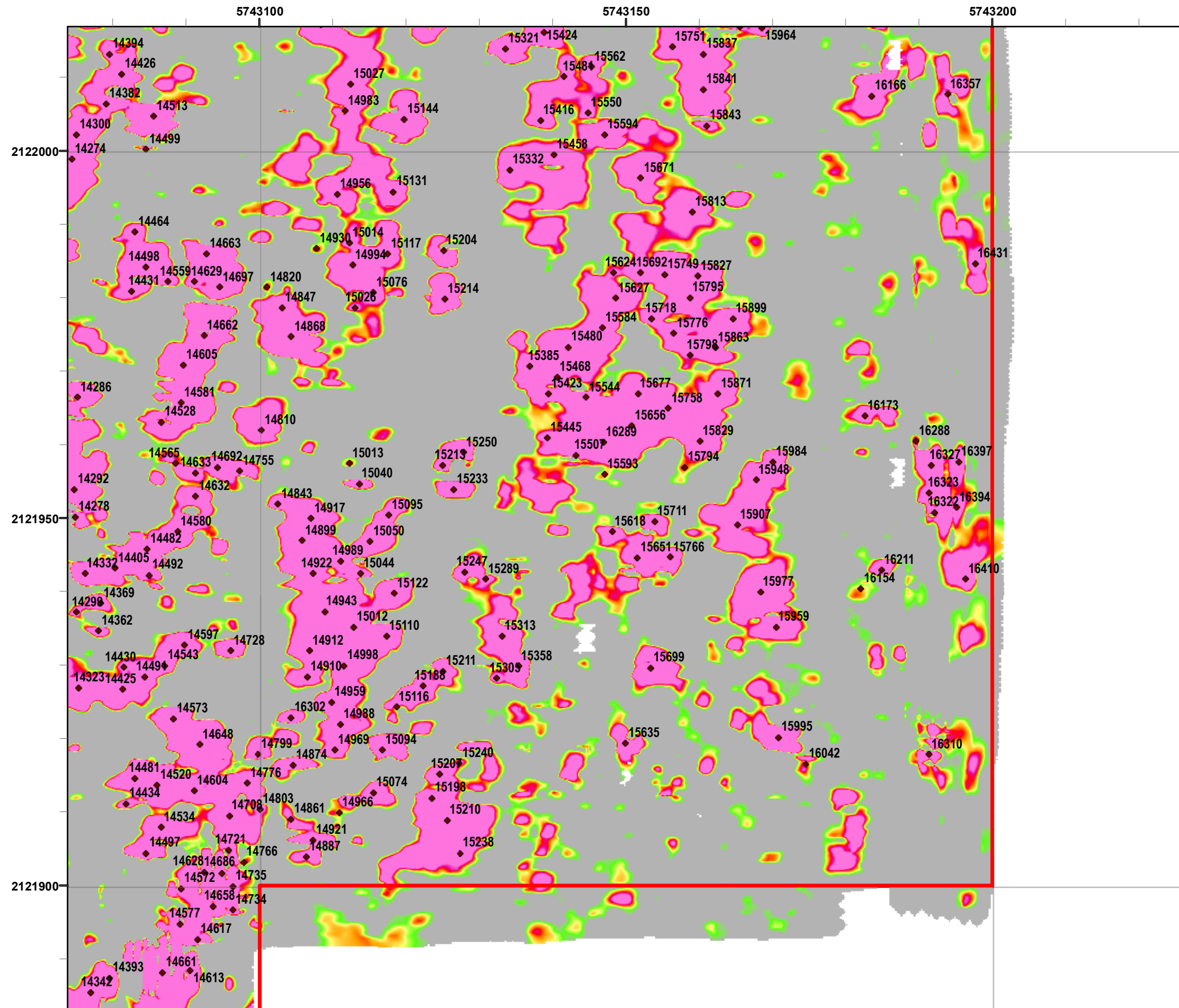


State Plane California IV, NAD 1983 (U.S. Survey Foot)



**Interim Action Ranges MRA
Phase II Range 44 SCA
(North) Design Study
Expansion 1st DGM Mapbook**

FORA ESCA RP
Monterey County, California

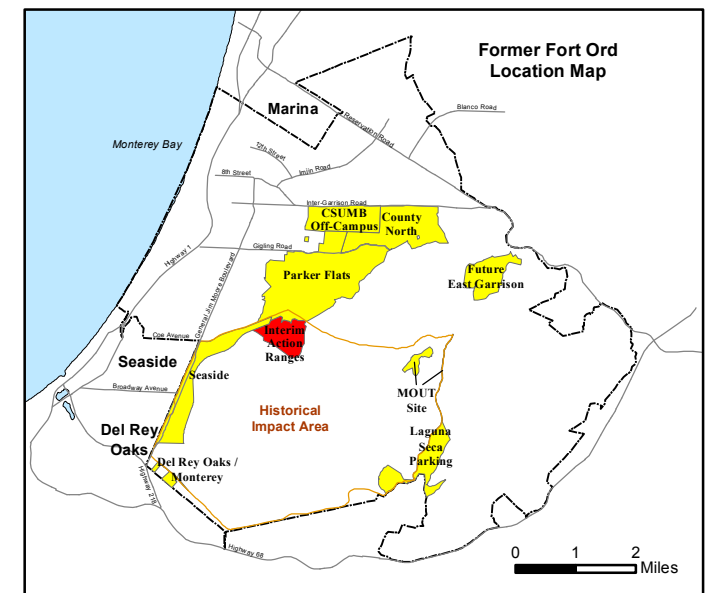
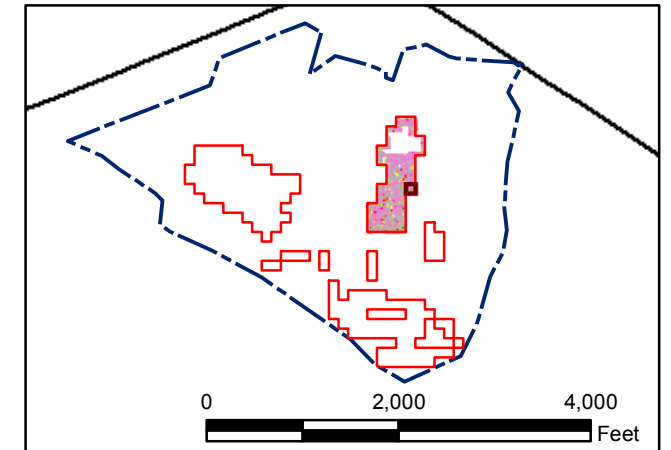
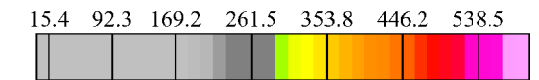


Legend

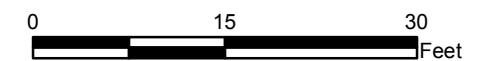
Grid B2J8J7

- 6817 Target Location
- Special Case Area and Non-Completed Work Areas
- ▬ Interim Action Ranges MRA
- ▬ Major Road

EM61 Contour Scale (mV)



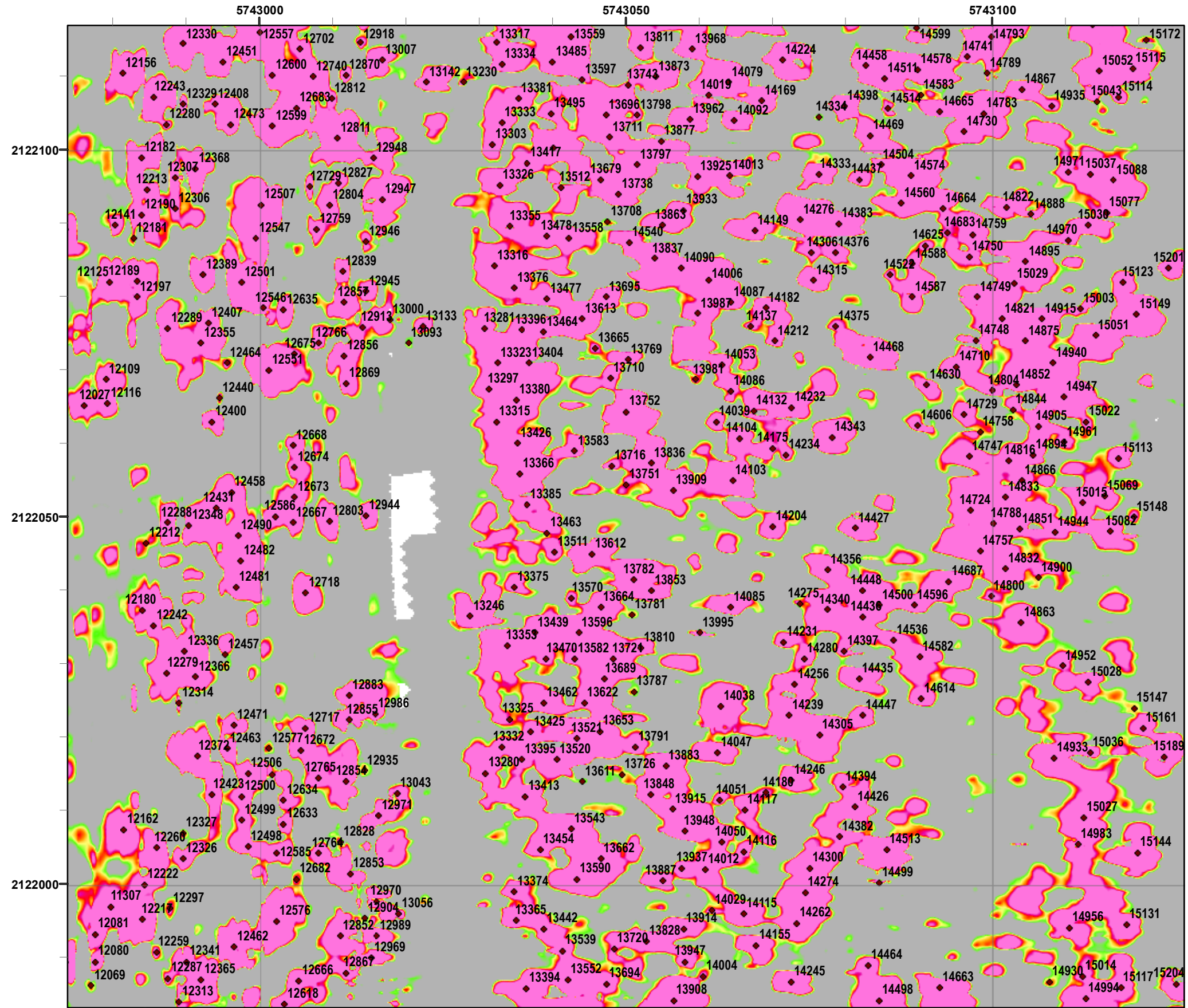
State Plane California IV, NAD 1983 (U.S. Survey Foot)



**Interim Action Ranges MRA
Phase II Range 44 SCA
(North) Design Study
Expansion 1st DGM Mapbook**

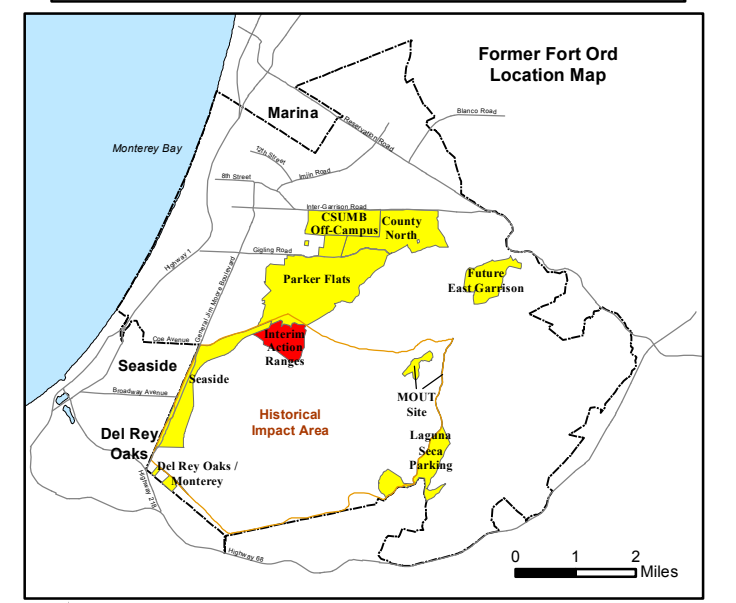
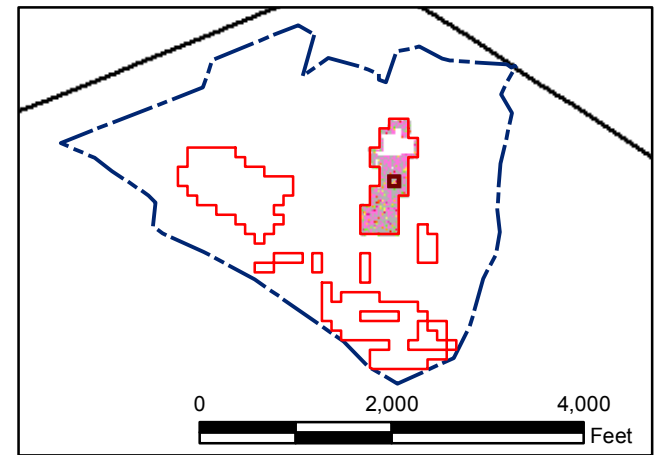
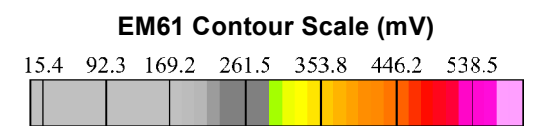
FORA ESCA RP
Monterey County, California

Document Path: Z:\GIS\PROJECTS\ENVI\010595956_GIS\Projects\Interim Action Range\IRACR\Appendix F\F1C-1_IAR_R44N_Design_Study_Initial_Expansion_DGM_Mapbook.mxd



Legend Grid C2A8A6

- 6817 Target Location
- Special Case Area and Non-Completed Work Areas
- ▬ Interim Action Ranges MRA
- ▬ Major Road



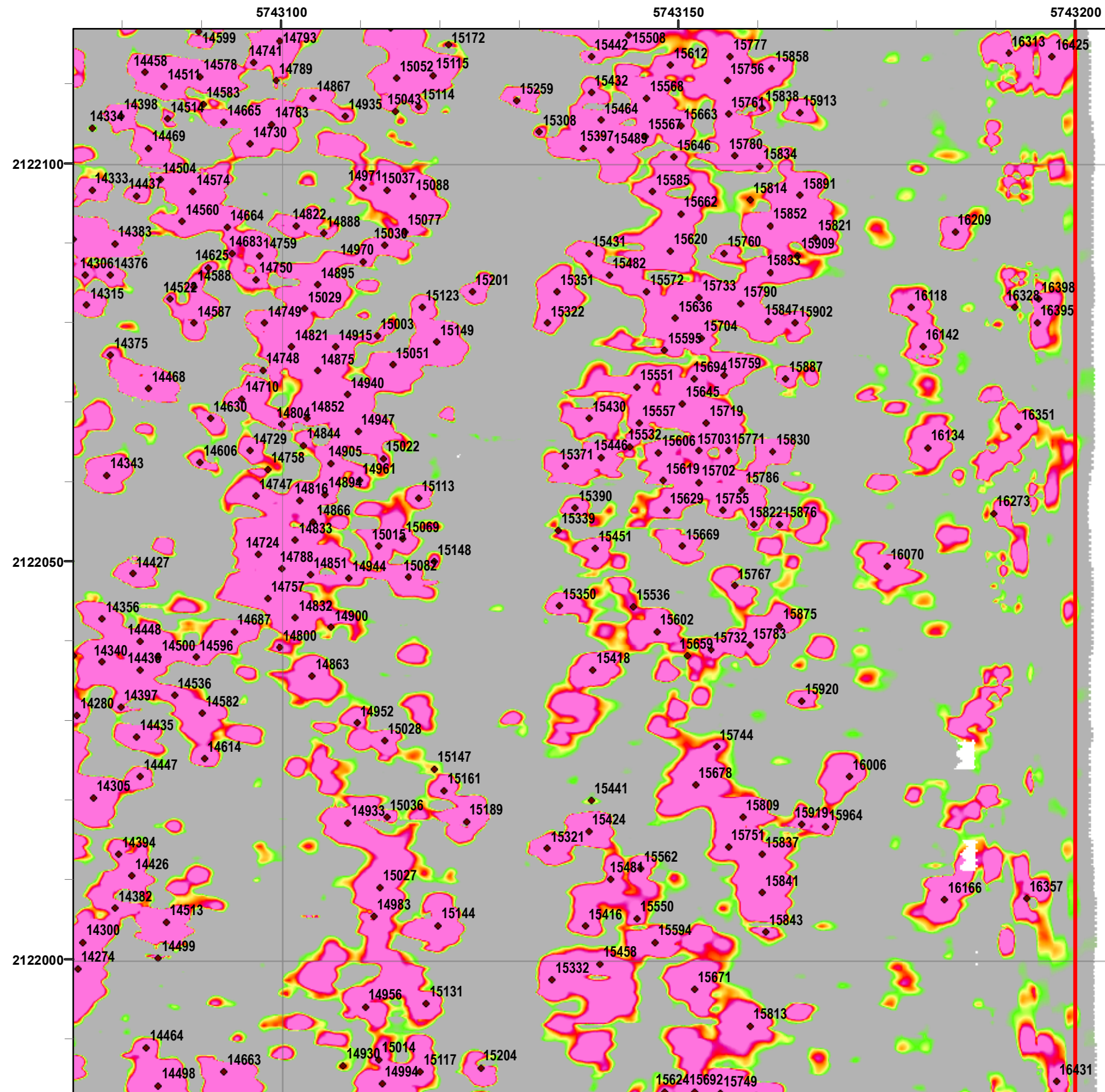
State Plane California IV, NAD 1983 (U.S. Survey Foot)



**Interim Action Ranges MRA
Phase II Range 44 SCA
(North) Design Study
Expansion 1st DGM Mapbook**

FORA ESCA RP
Monterey County, California

Document Path: Z:\GIS\PROJECTS\ENVI\095956_GIS\Projects\Interim Action Range\IRACR\Appendix F\F1C-1_IAR_R44N_Design_Study_Initial_Expansion_DGM_Mapbook.mxd

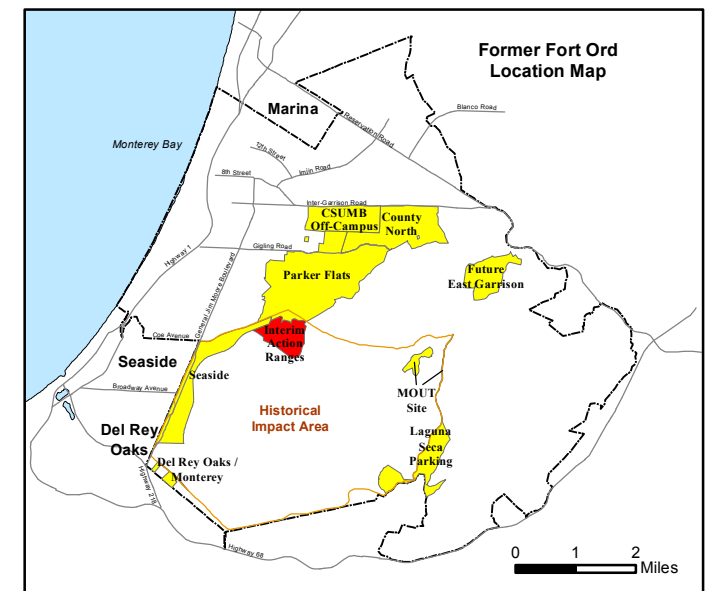
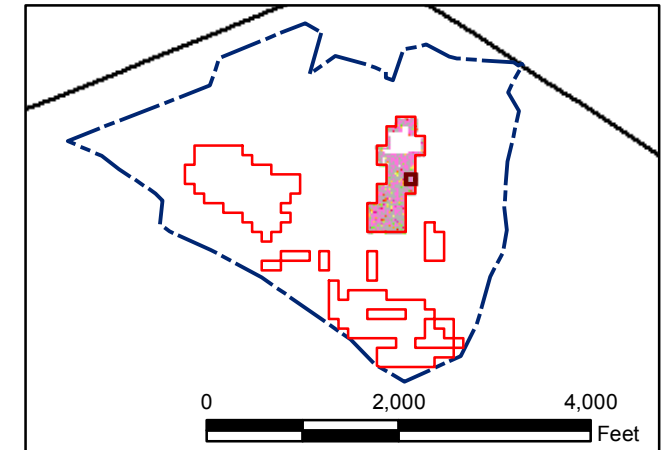
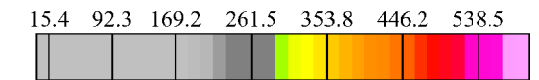


Legend

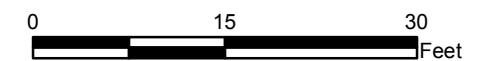
Grid C2A8A7

- 6817 Target Location
- Special Case Area and Non-Completed Work Areas
- Interim Action Ranges MRA
- Major Road

EM61 Contour Scale (mV)




State Plane California IV, NAD 1983 (U.S. Survey Foot)



**Interim Action Ranges MRA
Phase II Range 44 SCA
(North) Design Study
Expansion 1st DGM Mapbook**

FORA ESCA RP
Monterey County, California

Map F1C - 22

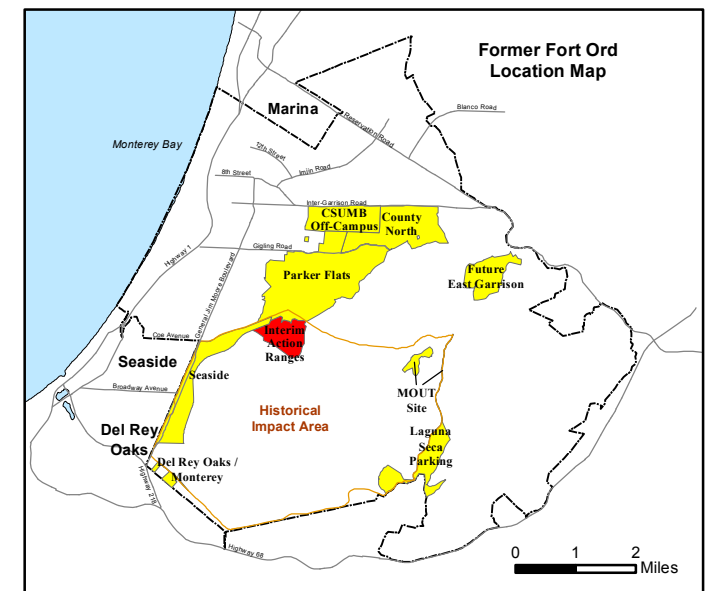
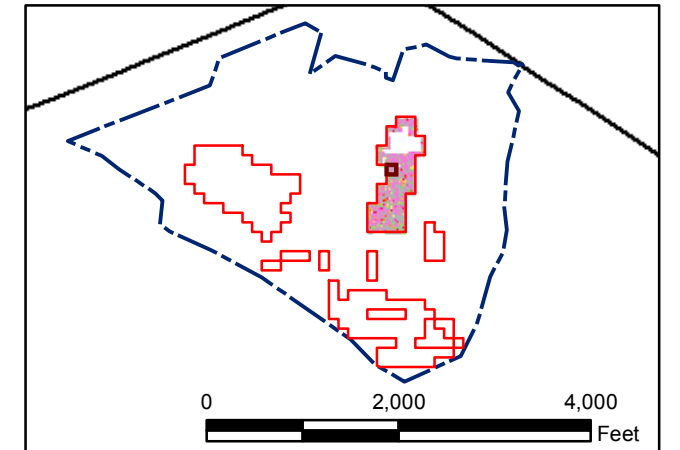
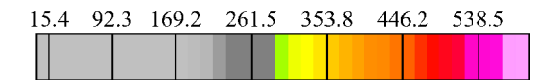


Legend

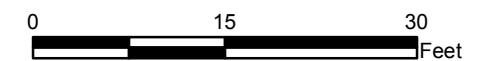
Grid C2A8B5

- 6817 Target Location
- Special Case Area and Non-Completed Work Areas
- ▬ Interim Action Ranges MRA
- ▬ Major Road

EM61 Contour Scale (mV)




State Plane California IV, NAD 1983 (U.S. Survey Foot)



**Interim Action Ranges MRA
Phase II Range 44 SCA
(North) Design Study
Expansion 1st DGM Mapbook**

FORA ESCA RP
Monterey County, California

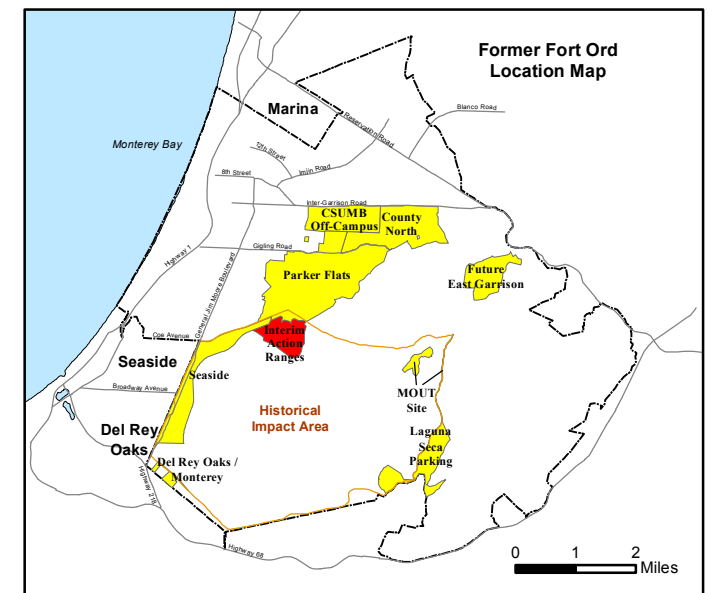
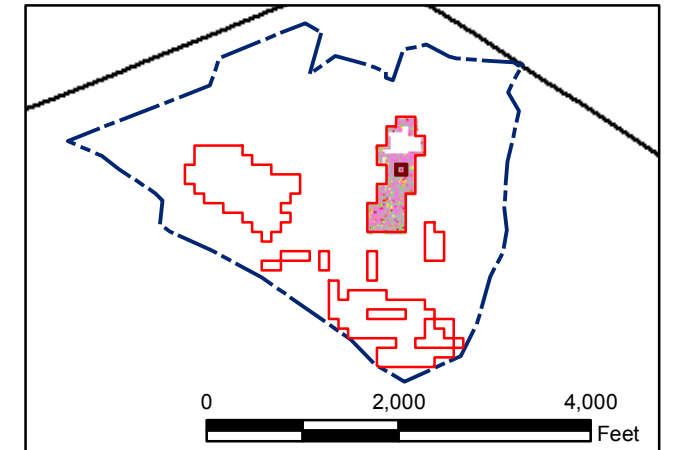
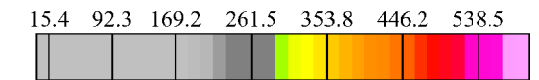


Legend

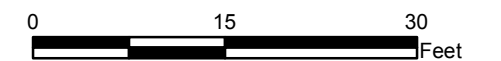
Grid C2A8B6

- 6817 Target Location
- Special Case Area and Non-Completed Work Areas
- ▬ Interim Action Ranges MRA
- ▬ Major Road

EM61 Contour Scale (mV)




State Plane California IV, NAD 1983 (U.S. Survey Foot)



**Interim Action Ranges MRA
Phase II Range 44 SCA
(North) Design Study
Expansion 1st DGM Mapbook**

FORA ESCA RP
Monterey County, California

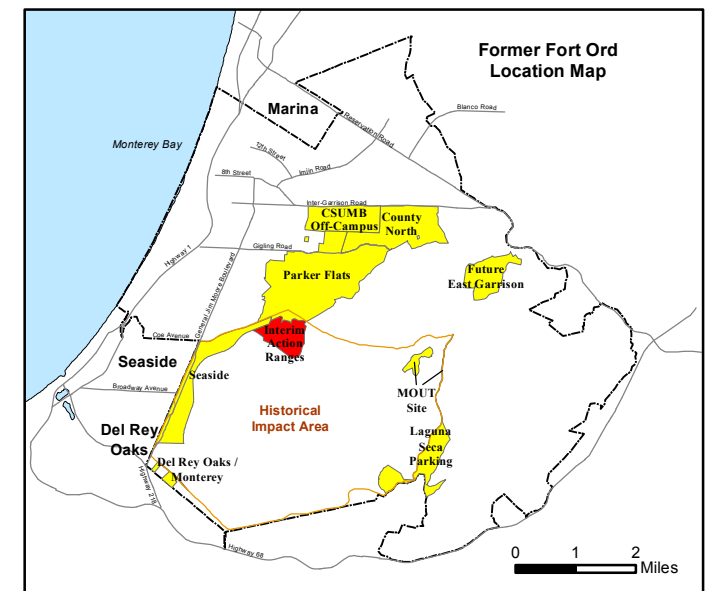
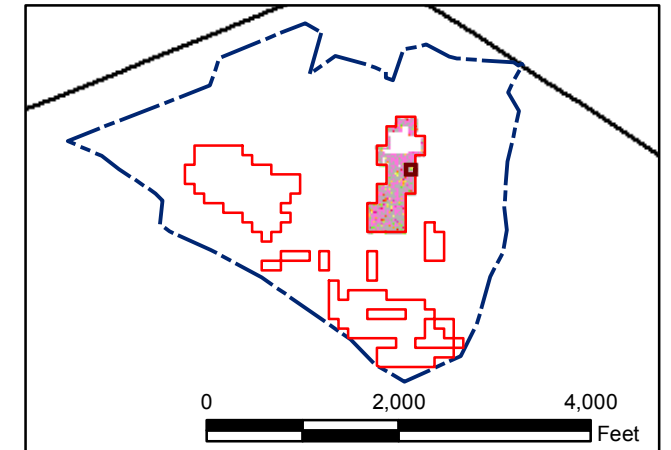
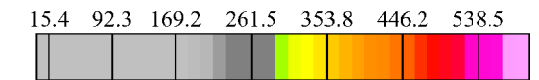


Legend

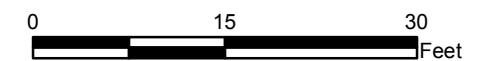
Grid C2A8B7

- 6817 Target Location
- Special Case Area and Non-Completed Work Areas
- ▬ Interim Action Ranges MRA
- ▬ Major Road

EM61 Contour Scale (mV)

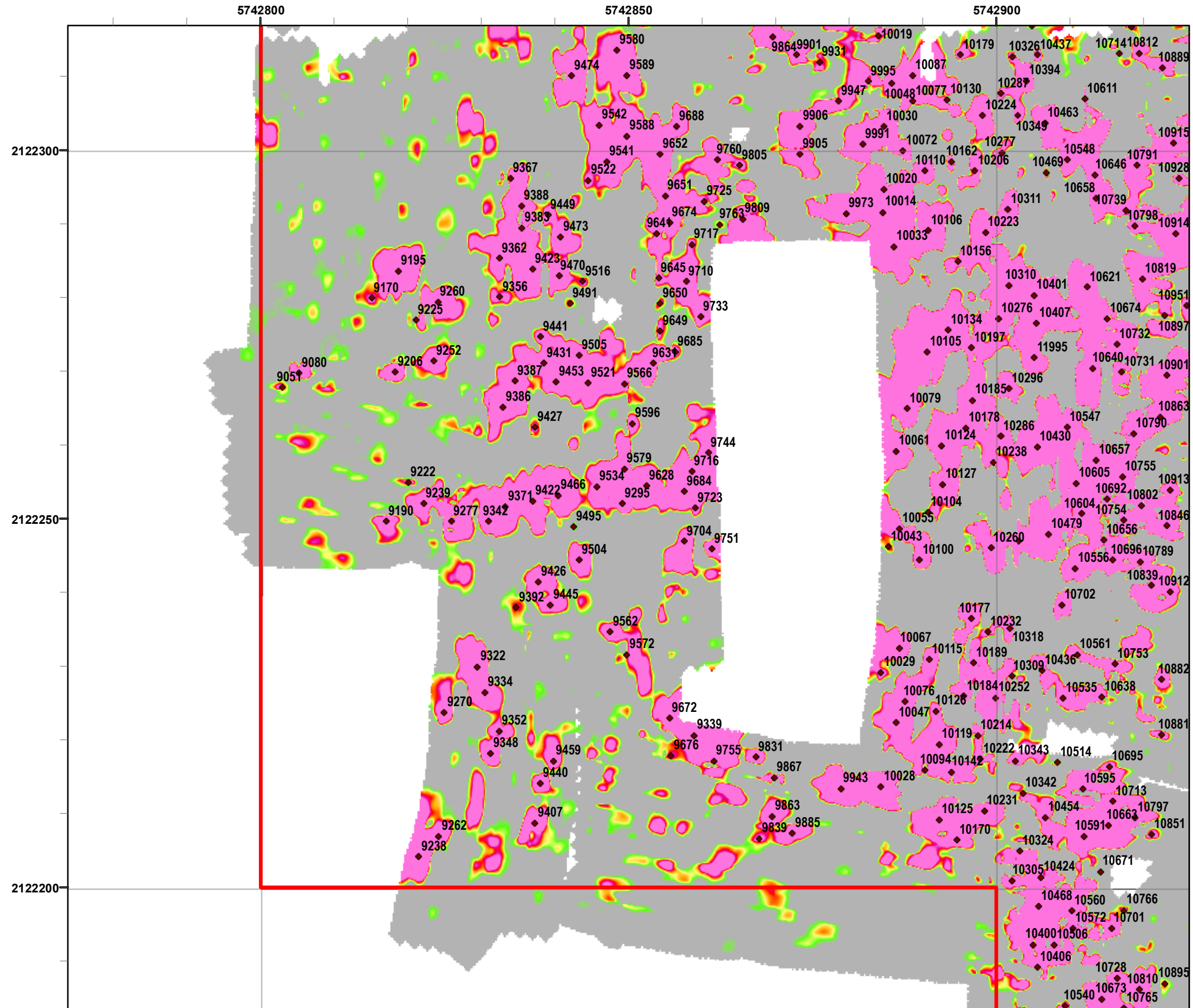


State Plane California IV, NAD 1983 (U.S. Survey Foot)



**Interim Action Ranges MRA
Phase II Range 44 SCA
(North) Design Study
Expansion 1st DGM Mapbook**

FORA ESCA RP
Monterey County, California

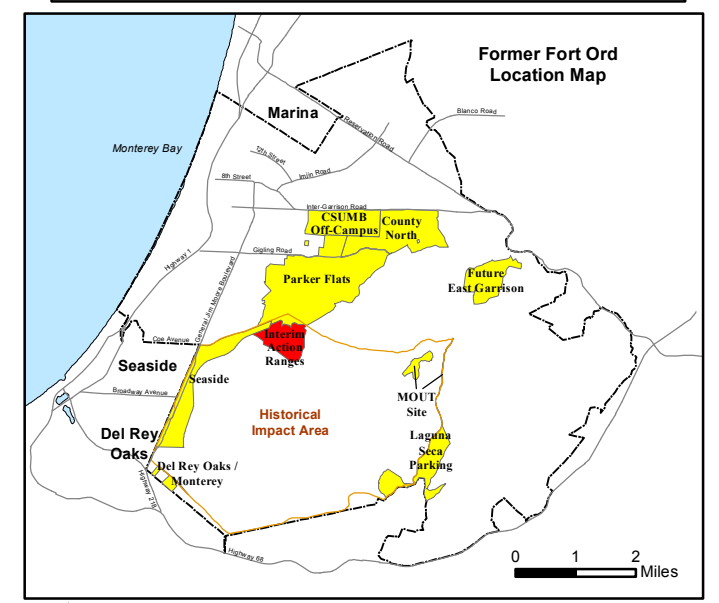
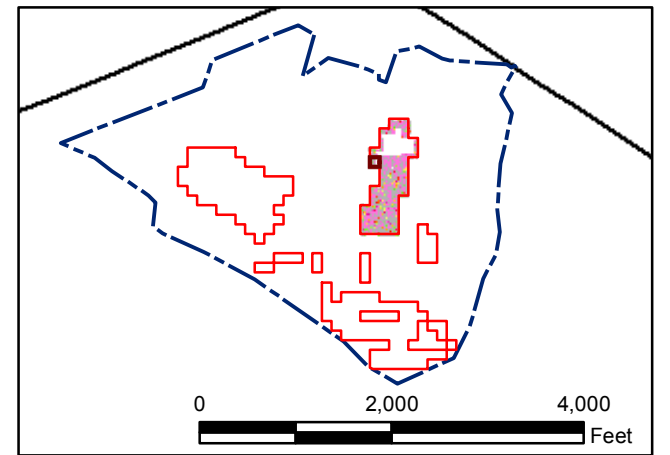
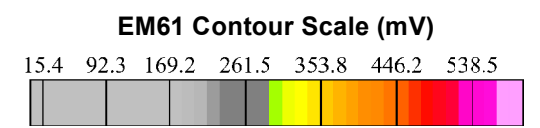


5742800
5742850
5742900

2122300
2122250
2122200

Legend Grid C2A8C4

- 6817 Target Location
- Special Case Area and Non-Completed Work Areas
- ▬ Interim Action Ranges MRA
- ▬ Major Road




State Plane California IV, NAD 1983 (U.S. Survey Foot)

0 15 30 Feet



**Interim Action Ranges MRA
Phase II Range 44 SCA
(North) Design Study
Expansion 1st DGM Mapbook**

FORA ESCA RP
Monterey County, California

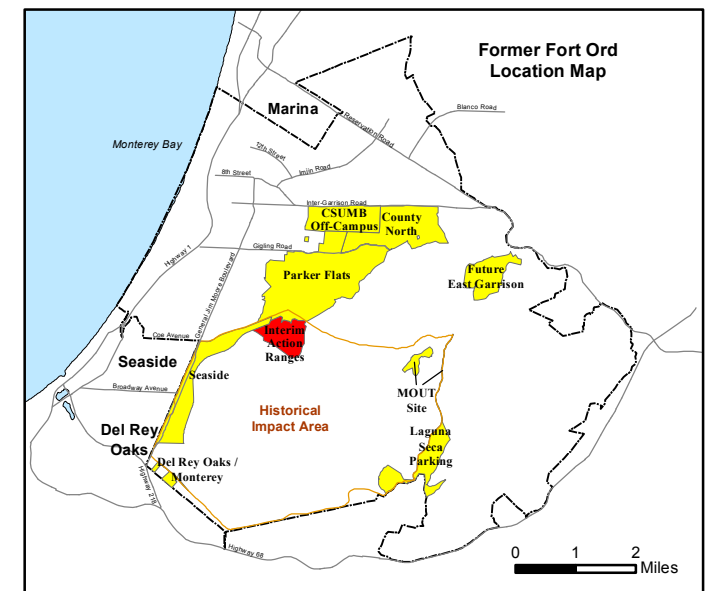
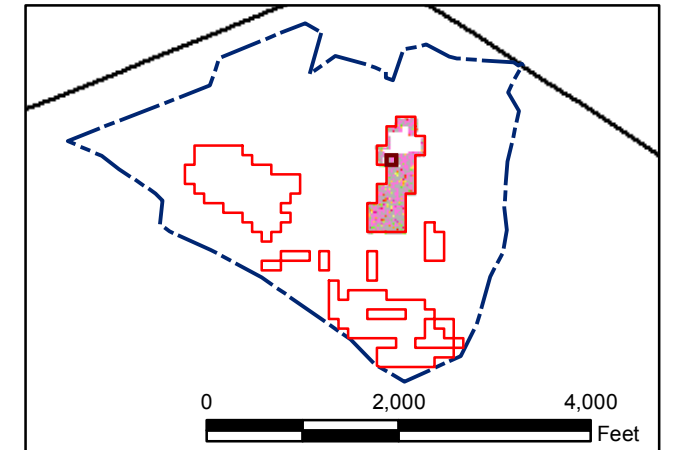
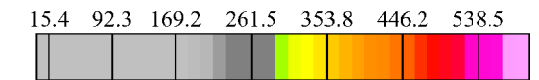


Legend

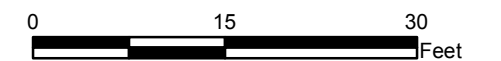
Grid C2A8C5

- 6817 Target Location
- Special Case Area and Non-Completed Work Areas
- ▬ Interim Action Ranges MRA
- ▬ Major Road

EM61 Contour Scale (mV)




State Plane California IV, NAD 1983 (U.S. Survey Foot)



**Interim Action Ranges MRA
Phase II Range 44 SCA
(North) Design Study
Expansion 1st DGM Mapbook**

FORA ESCA RP
Monterey County, California

Document Path: Z:\GIS\PROJECTS\ENW\FIord\0595956_GIS\Projects\Interim Action Range\IRACR\Appendix F\F1C-1_IAR_R44N_Design_Study_Initial_Expansion_DGM_Mapbook.mxd

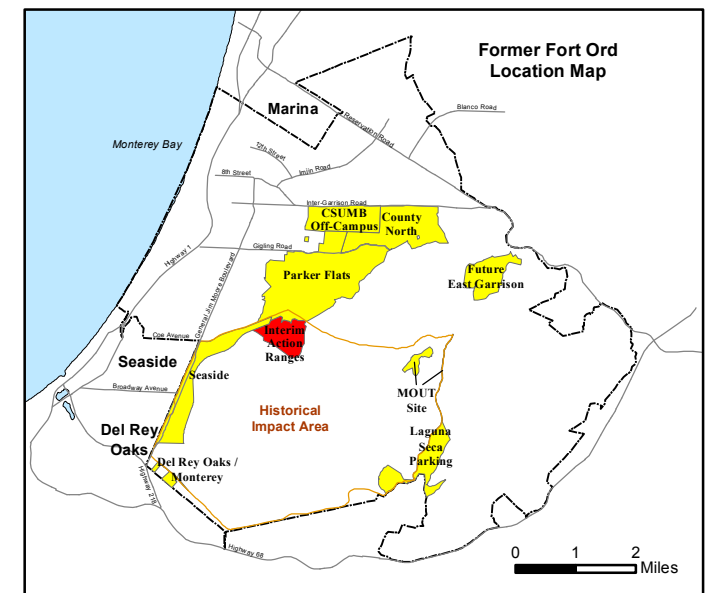
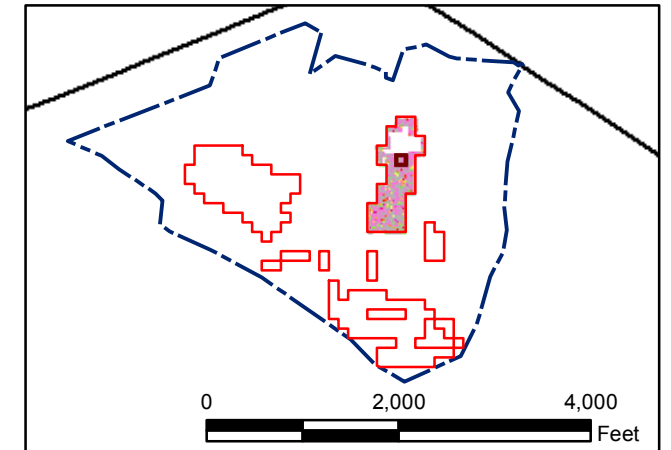
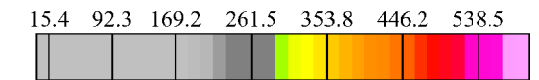


Legend

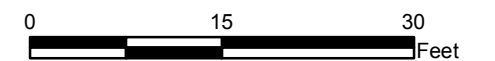
Grid C2A8C6

- 6817 Target Location
- Special Case Area and Non-Completed Work Areas
- ▬ Interim Action Ranges MRA
- ▬ Major Road

EM61 Contour Scale (mV)




State Plane California IV, NAD 1983 (U.S. Survey Foot)



**Interim Action Ranges MRA
Phase II Range 44 SCA
(North) Design Study
Expansion 1st DGM Mapbook**

FORA ESCA RP
Monterey County, California

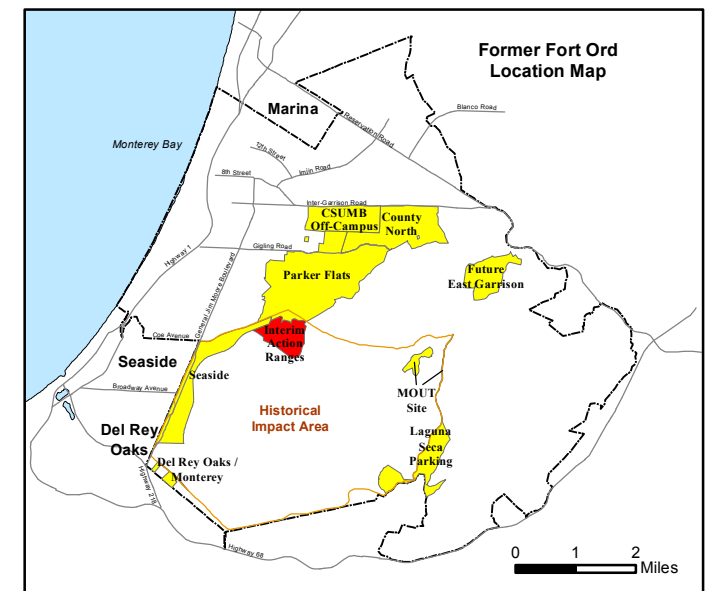
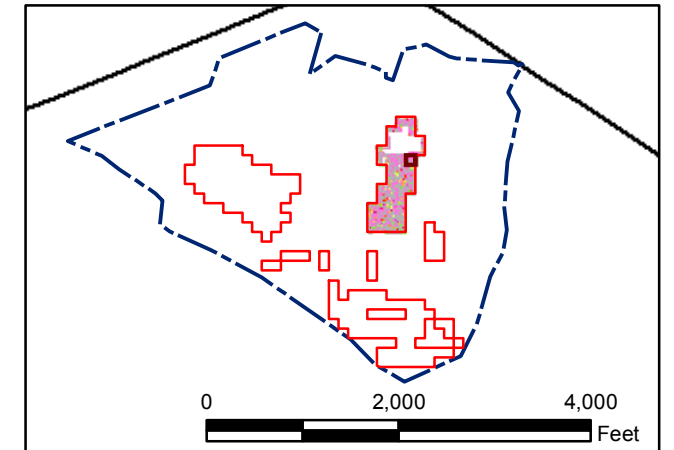
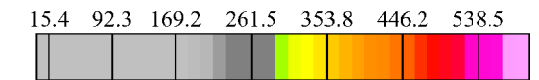


Legend

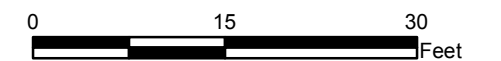
Grid C2A8C7

- 6817 Target Location
- Special Case Area and Non-Completed Work Areas
- ▬ Interim Action Ranges MRA
- ▬ Major Road

EM61 Contour Scale (mV)

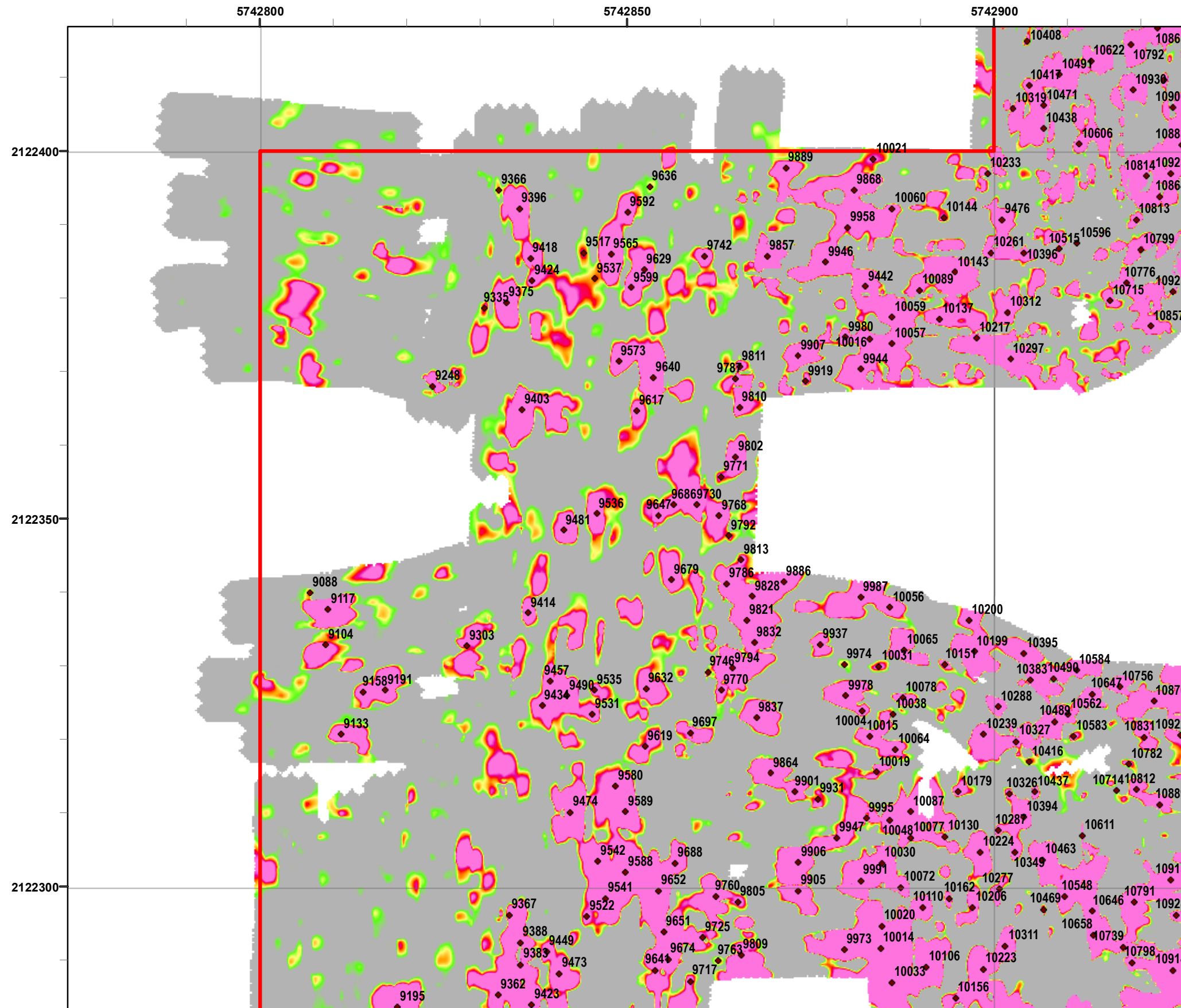


State Plane California IV, NAD 1983 (U.S. Survey Foot)



**Interim Action Ranges MRA
Phase II Range 44 SCA
(North) Design Study
Expansion 1st DGM Mapbook**

FORA ESCA RP
Monterey County, California

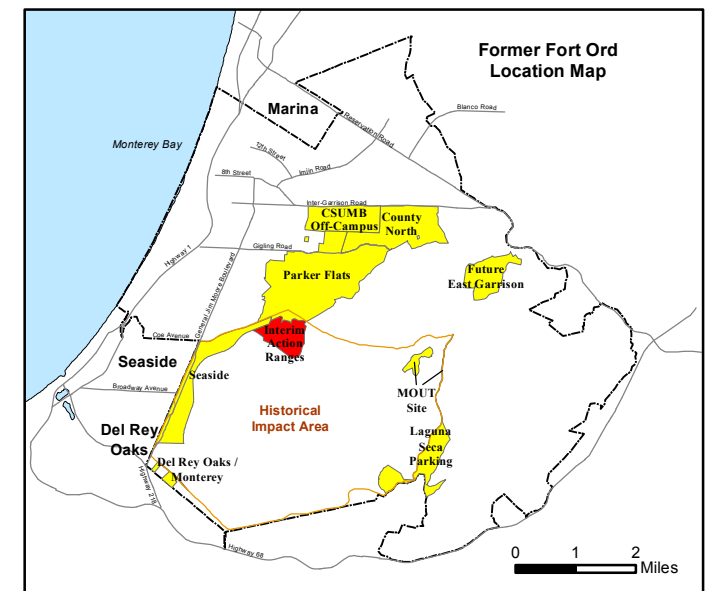
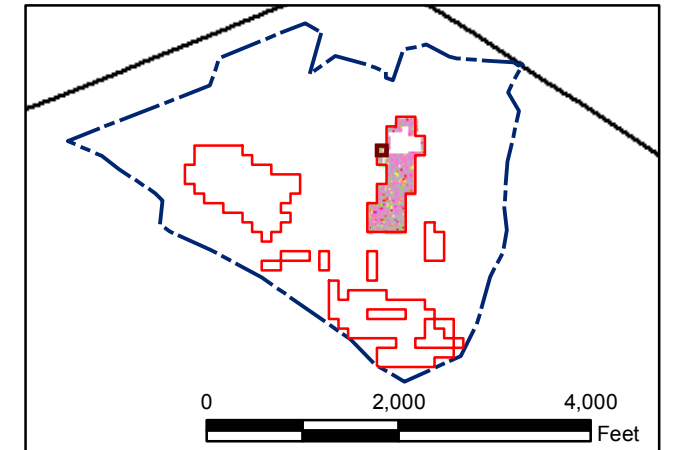
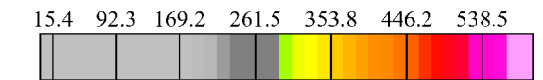


Legend

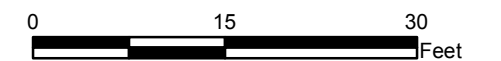
Grid C2A8D4

- 6817 Target Location
- Special Case Area and Non-Completed Work Areas
- Interim Action Ranges MRA
- Major Road

EM61 Contour Scale (mV)




State Plane California IV, NAD 1983 (U.S. Survey Foot)



**Interim Action Ranges MRA
Phase II Range 44 SCA
(North) Design Study
Expansion 1st DGM Mapbook**

FORA ESCA RP
Monterey County, California

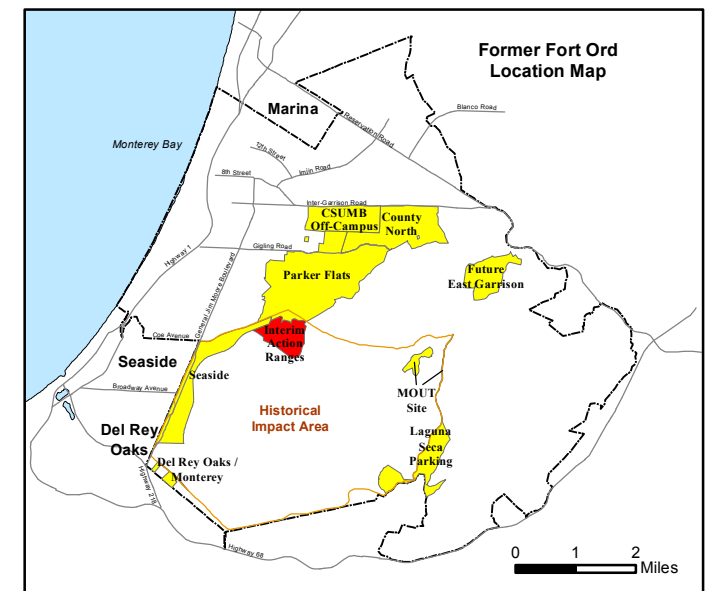
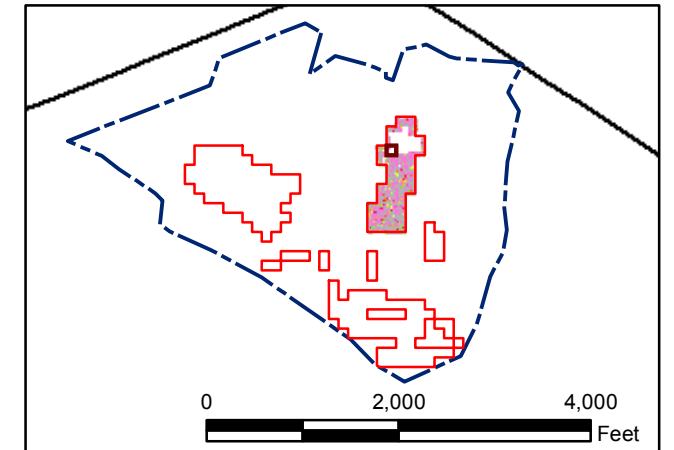
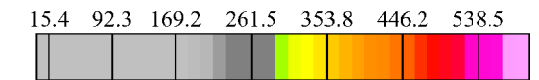


Legend

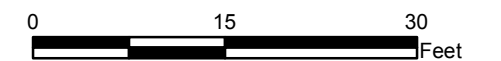
Grid C2A8D5

- 6817 Target Location
- Special Case Area and Non-Completed Work Areas
- ▬ Interim Action Ranges MRA
- ▬ Major Road

EM61 Contour Scale (mV)

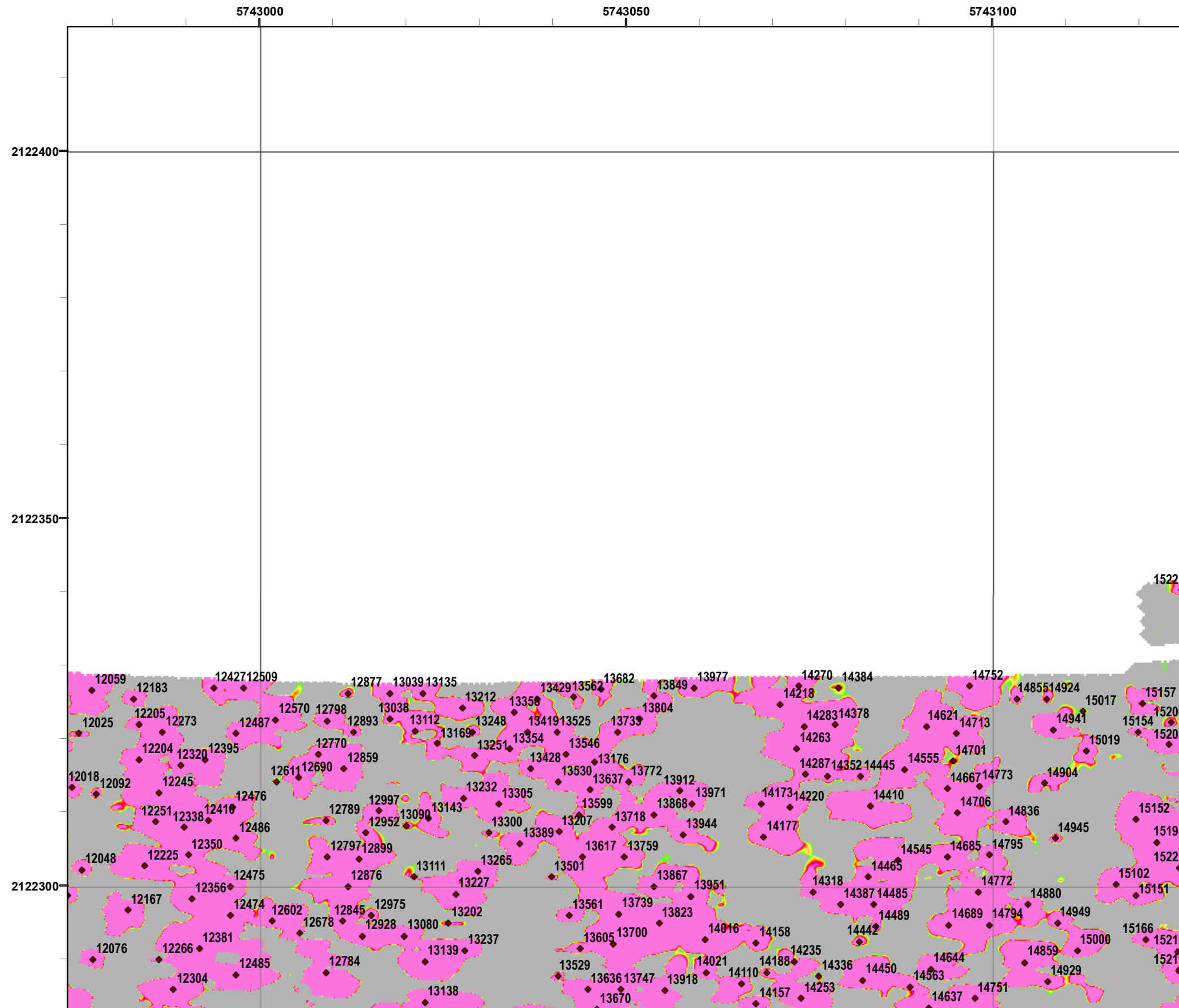


State Plane California IV, NAD 1983 (U.S. Survey Foot)



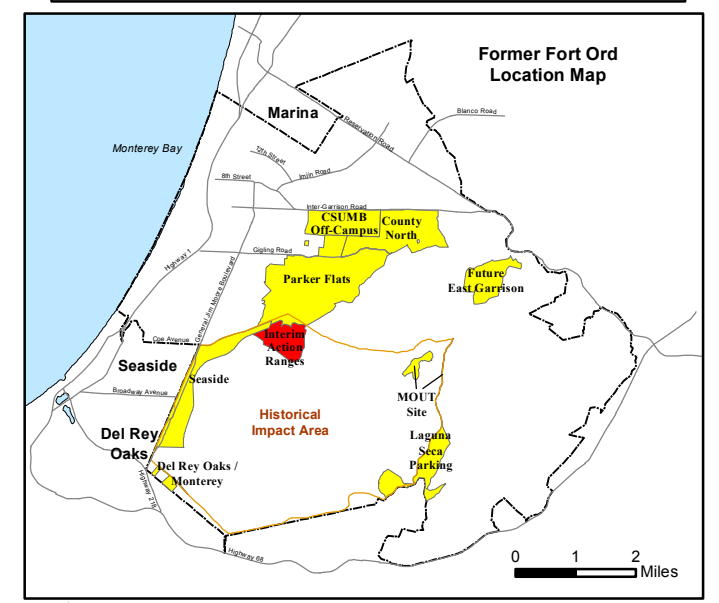
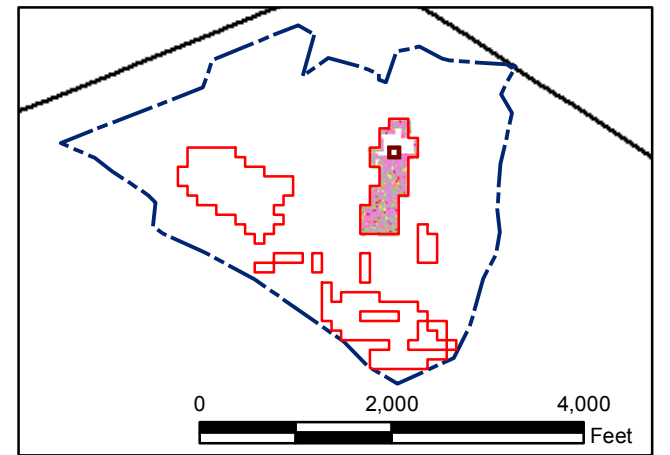
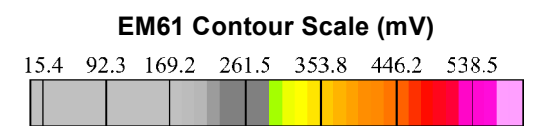
**Interim Action Ranges MRA
Phase II Range 44 SCA
(North) Design Study
Expansion 1st DGM Mapbook**

FORA ESCA RP
Monterey County, California



Legend Grid C2A8D6

- 6817 Target Location
- Special Case Area and Non-Completed Work Areas
- Interim Action Ranges MRA
- Major Road



State Plane California IV, NAD 1983 (U.S. Survey Foot)

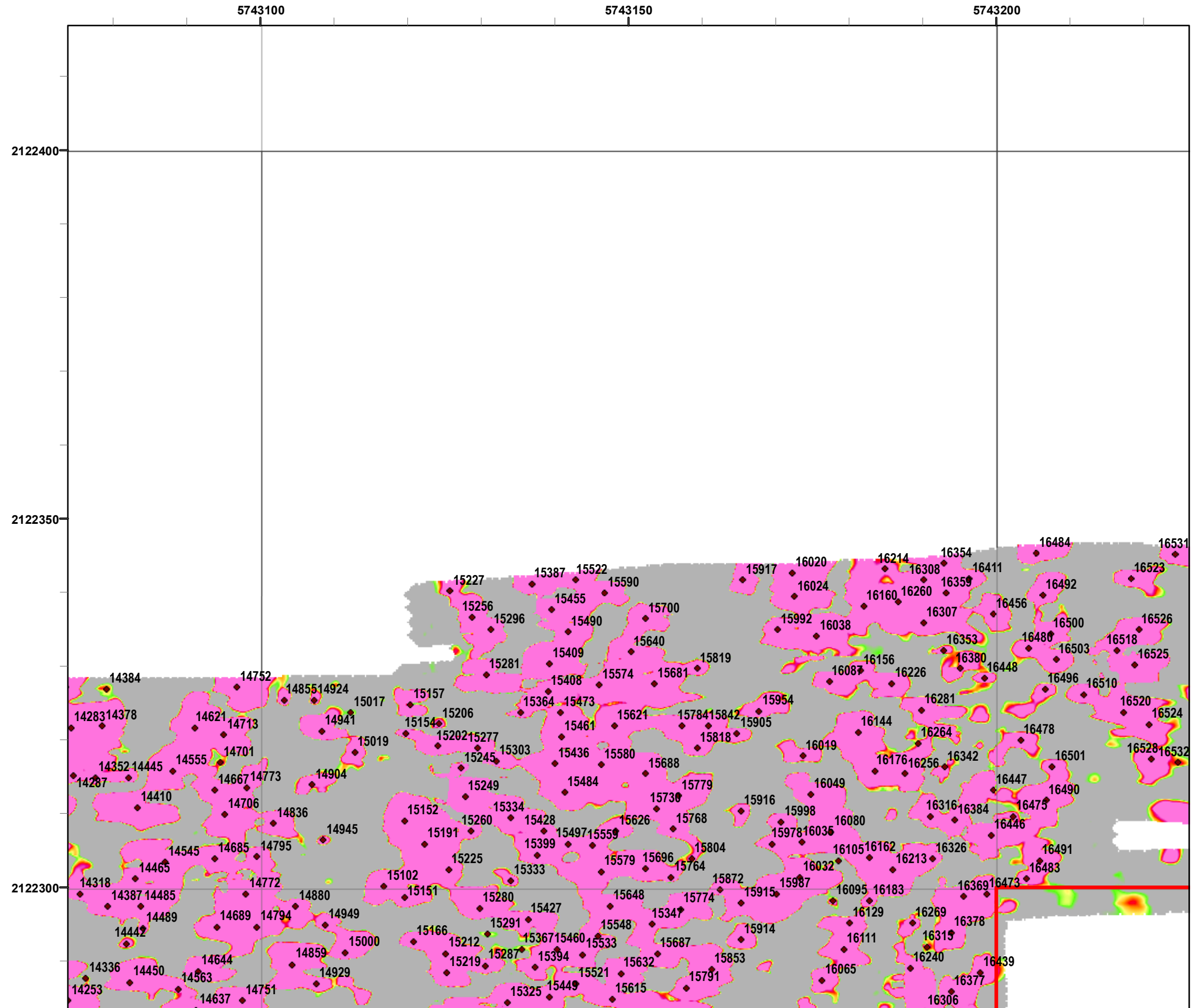
0 15 30 Feet



**Interim Action Ranges MRA
Phase II Range 44 SCA
(North) Design Study
Expansion 1st DGM Mapbook**

FORA ESCA RP
Monterey County, California

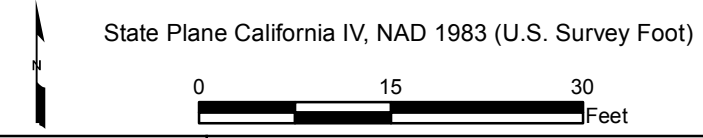
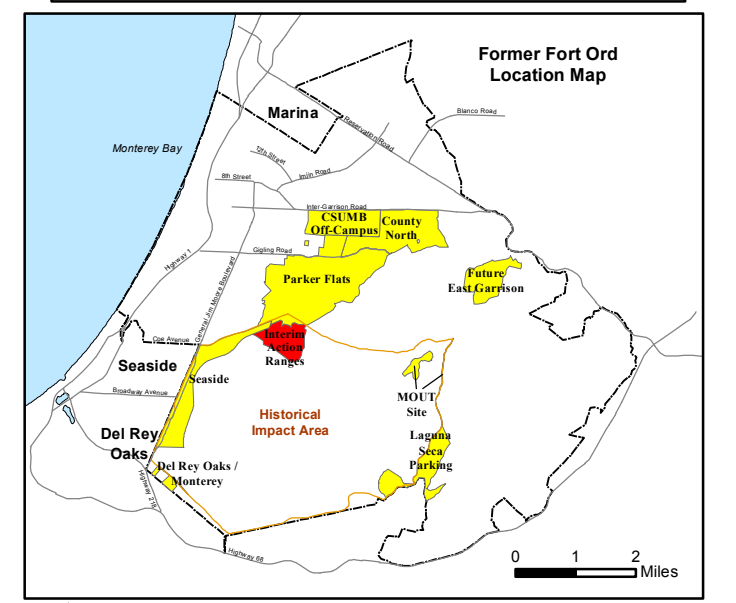
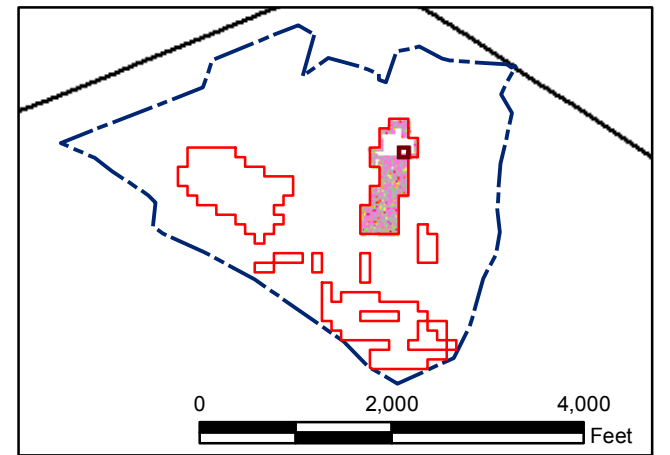
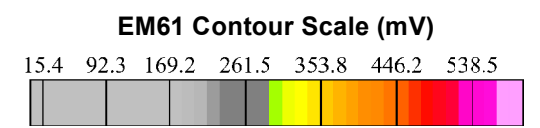
Document Path: Z:\GIS\PROJECTS\ENVI\010959516_GIS\Projects\Interim Action Range\IRACR\Appendix F\F1C-1_IAR_R44N_Design_Study_Initial_Expansion_DGM_Mapbook.mxd



Legend


Grid C2A8D7

- 6817 Target Location
- Special Case Area and Non-Completed Work Areas
- ▬ Interim Action Ranges MRA
- ▬ Major Road



**Interim Action Ranges MRA
Phase II Range 44 SCA
(North) Design Study
Expansion 1st DGM Mapbook**

FORA ESCA RP
Monterey County, California

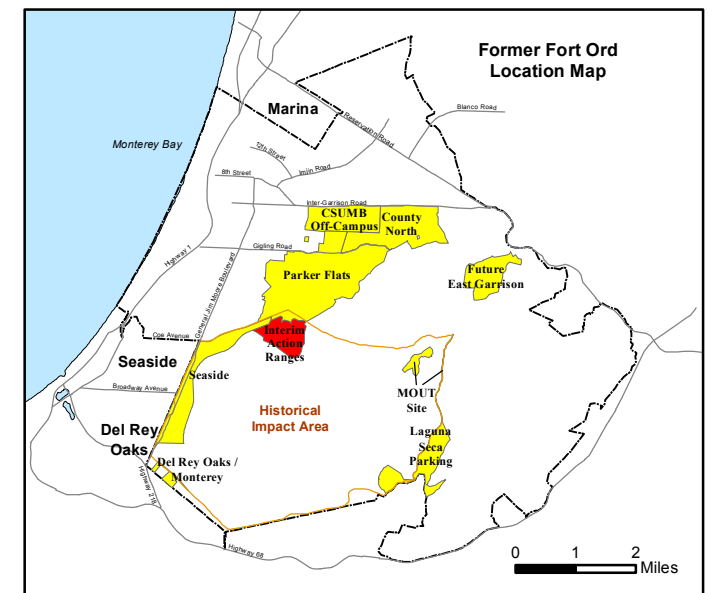
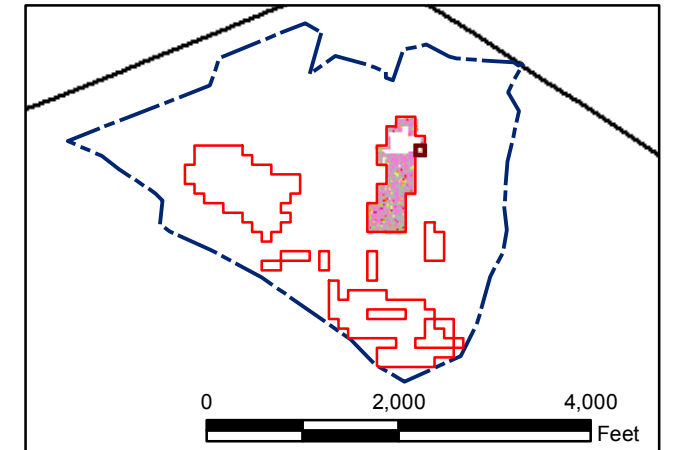
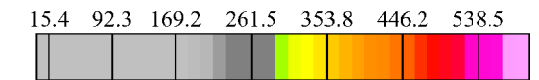


Legend

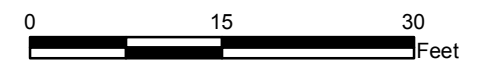
Grid C2A8D8

- 6817 Target Location
- Special Case Area and Non-Completed Work Areas
- ▬ Interim Action Ranges MRA
- ▬ Major Road

EM61 Contour Scale (mV)



State Plane California IV, NAD 1983 (U.S. Survey Foot)



**Interim Action Ranges MRA
Phase II Range 44 SCA
(North) Design Study
Expansion 1st DGM Mapbook**

FORA ESCA RP
Monterey County, California

Document Path: Z:\GIS\PROJECTS\ENM\FI010595956_GIS\Projects\Interim Action Range\IRACR\Appendix F\F1C-1_IAR_R44N_Design_Study_Initial_Expansion_DGM_Mapbook.mxd

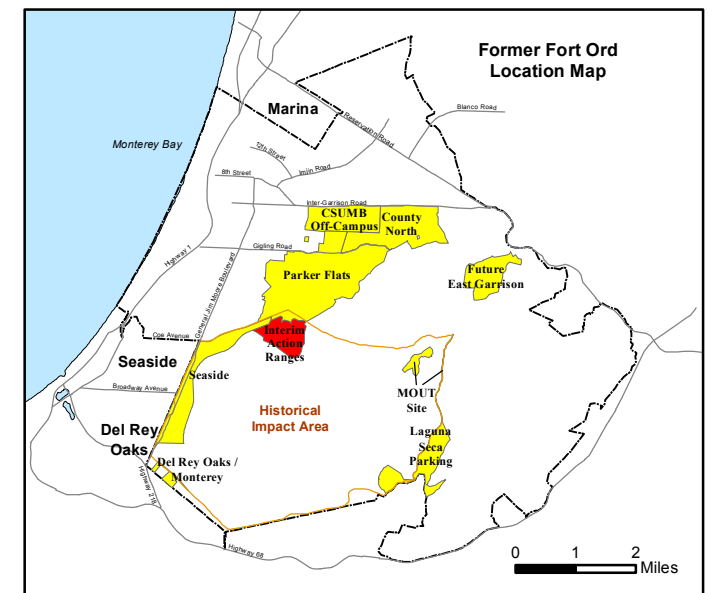
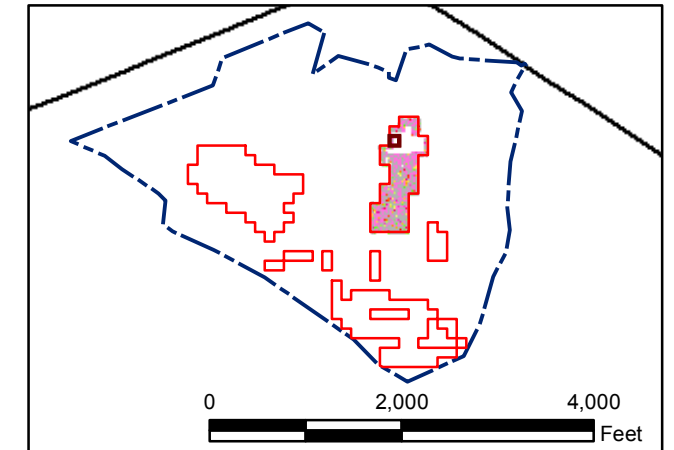
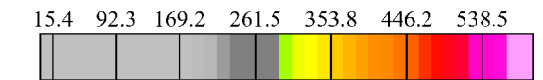


Legend

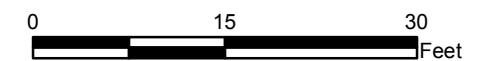
Grid C2A8E5

- 6817 Target Location
- Special Case Area and Non-Completed Work Areas
- ▬ Interim Action Ranges MRA
- ▬ Major Road

EM61 Contour Scale (mV)

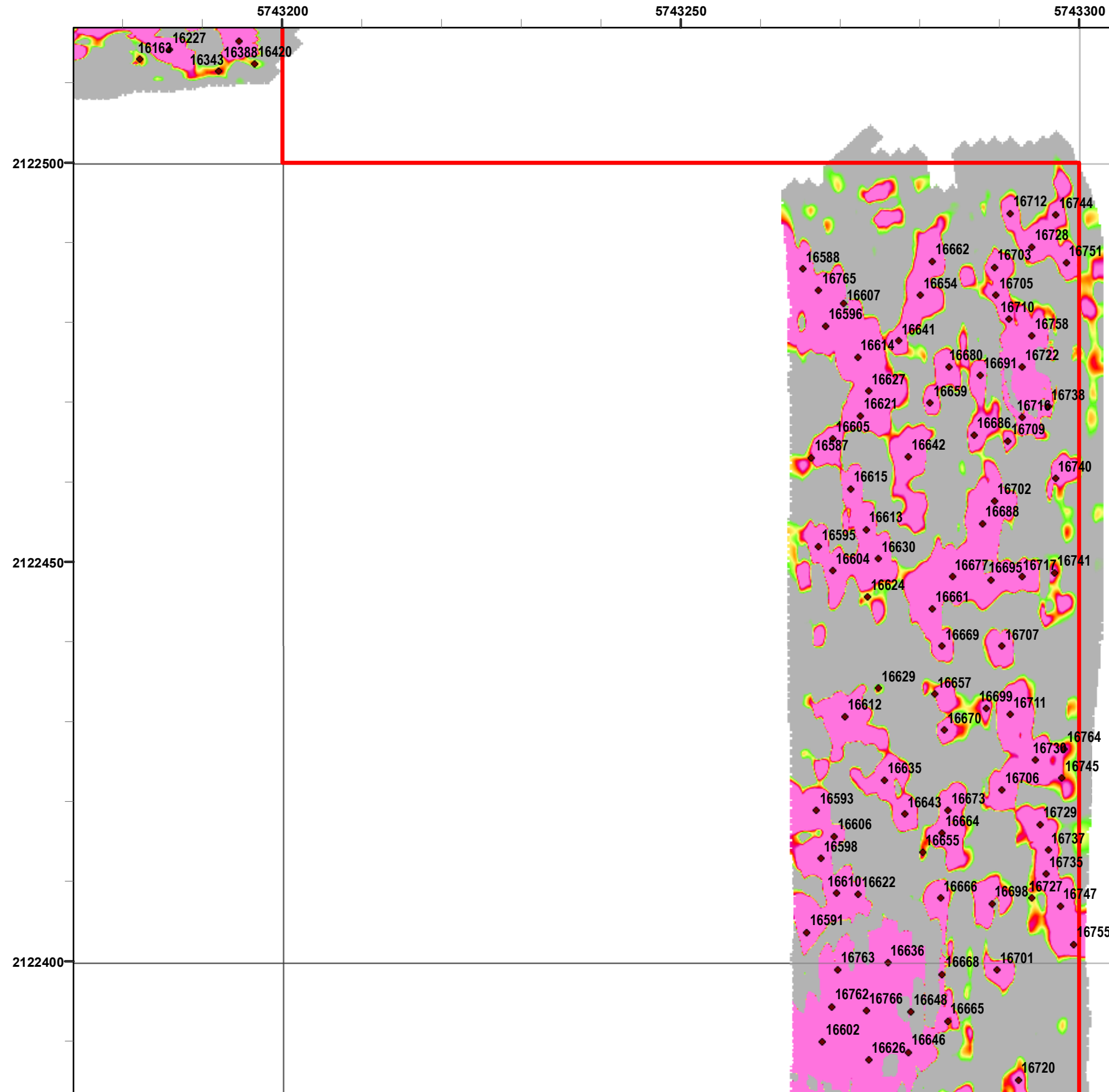


State Plane California IV, NAD 1983 (U.S. Survey Foot)



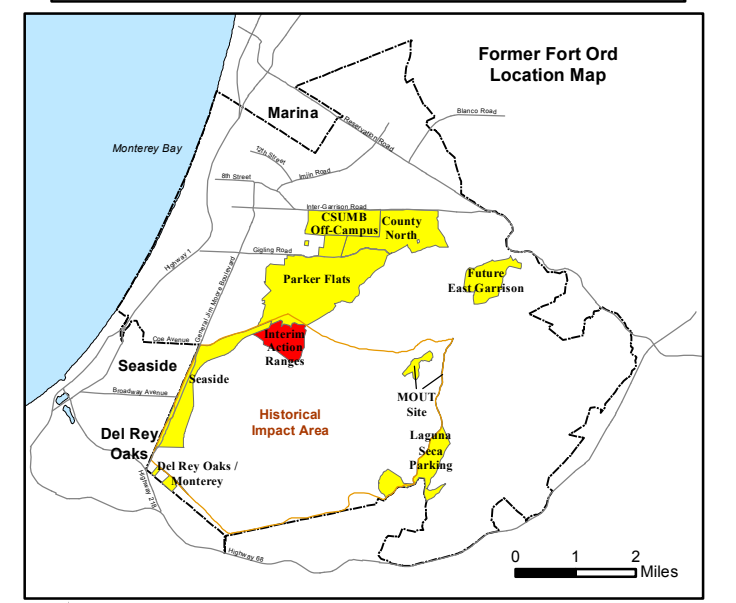
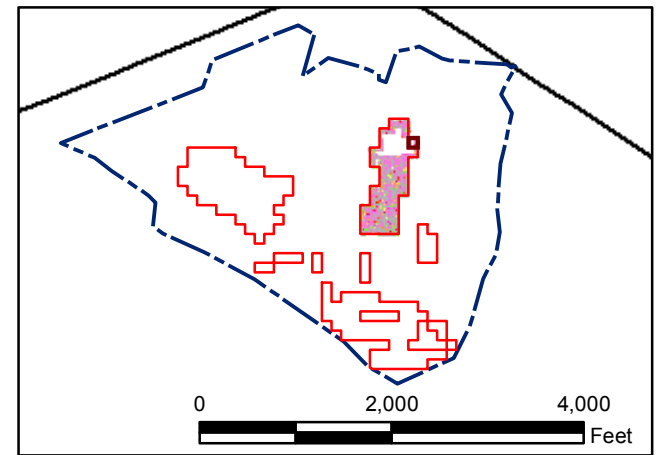
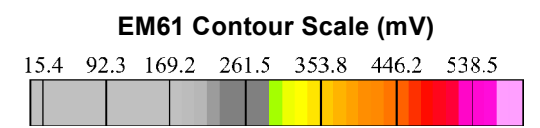
**Interim Action Ranges MRA
Phase II Range 44 SCA
(North) Design Study
Expansion 1st DGM Mapbook**

FORA ESCA RP
Monterey County, California



Legend Grid C2A8E8

- 6817 Target Location
- Special Case Area and Non-Completed Work Areas
- ▬ Interim Action Ranges MRA
- ▬ Major Road

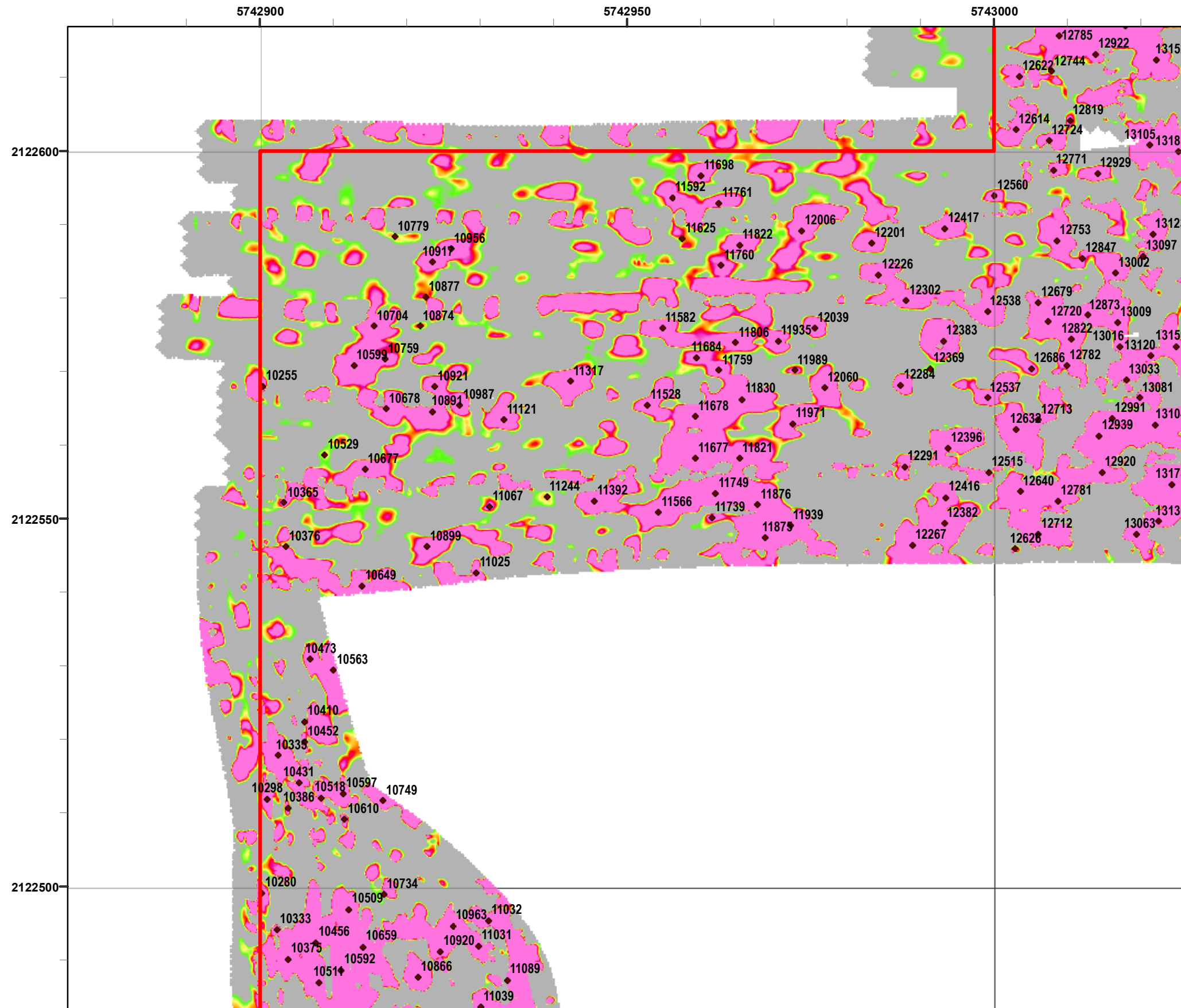


State Plane California IV, NAD 1983 (U.S. Survey Foot)



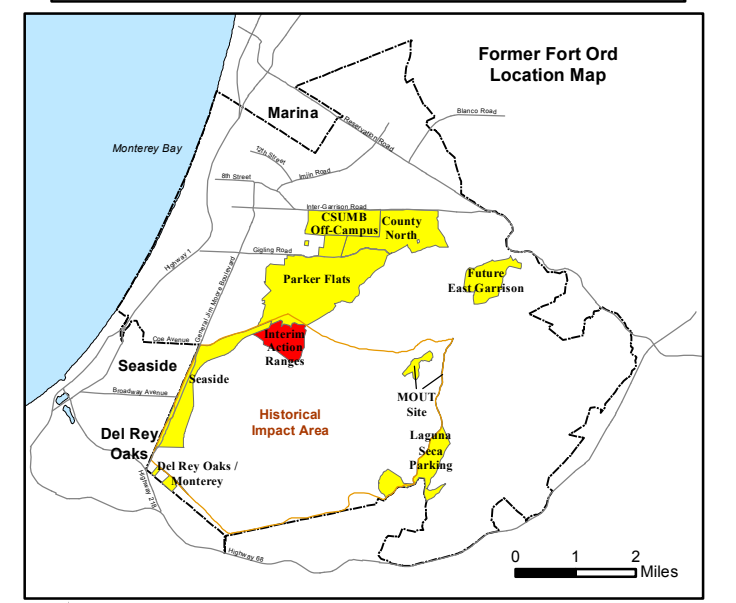
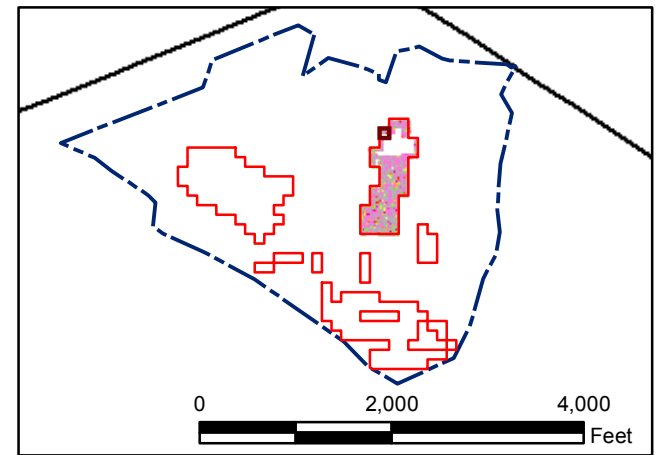
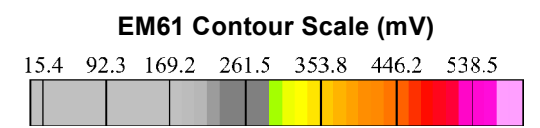
**Interim Action Ranges MRA
Phase II Range 44 SCA
(North) Design Study
Expansion 1st DGM Mapbook**

FORA ESCA RP
Monterey County, California



Legend Grid C2A8F5

- 6817 Target Location
- Special Case Area and Non-Completed Work Areas
- Interim Action Ranges MRA
- Major Road

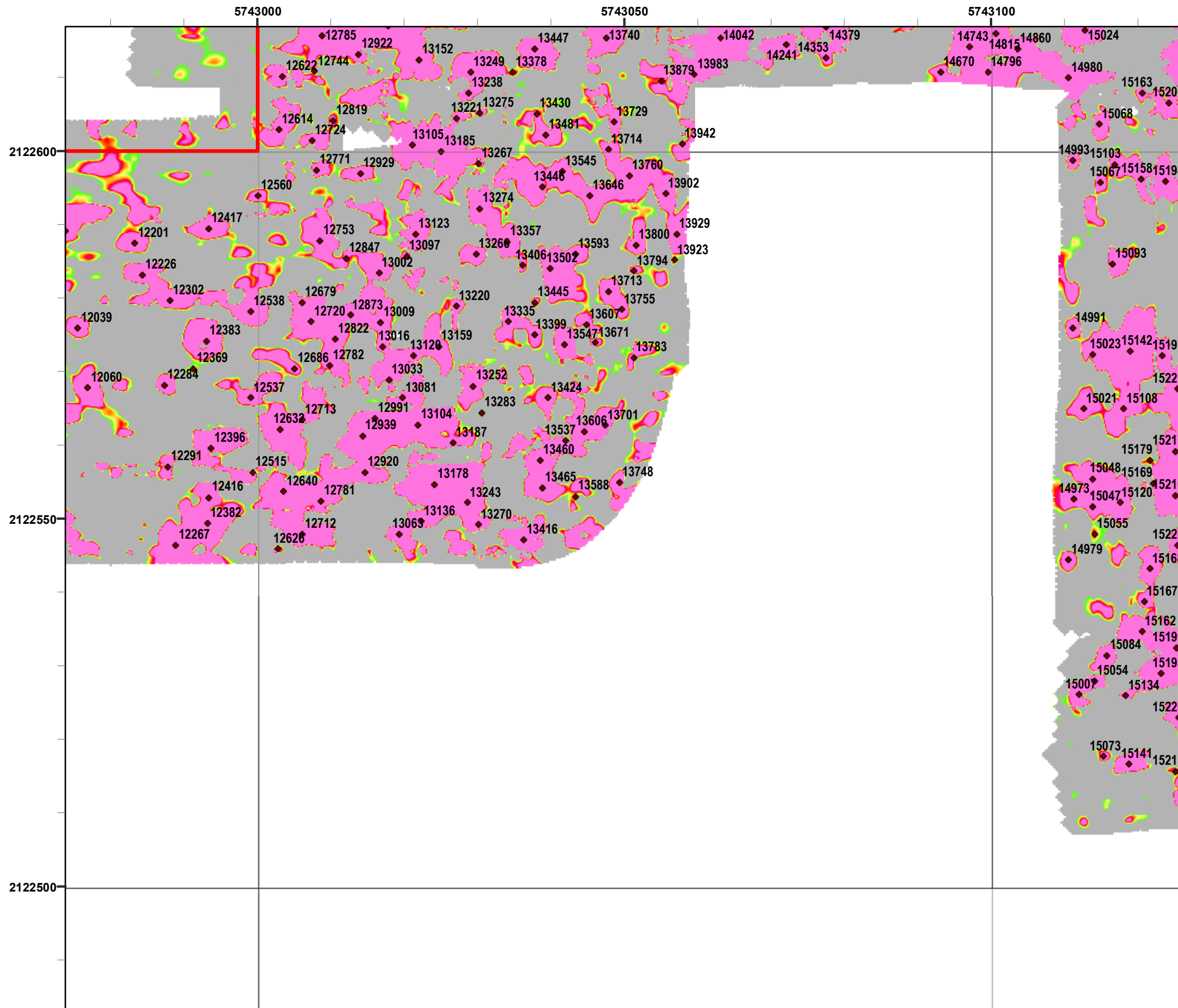


State Plane California IV, NAD 1983 (U.S. Survey Foot)



**Interim Action Ranges MRA
Phase II Range 44 SCA
(North) Design Study
Expansion 1st DGM Mapbook**

FORA ESCA RP
Monterey County, California

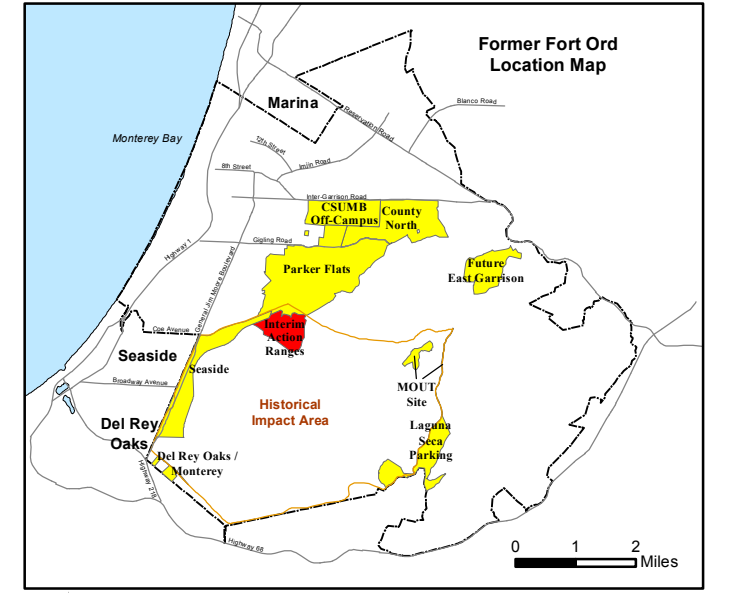
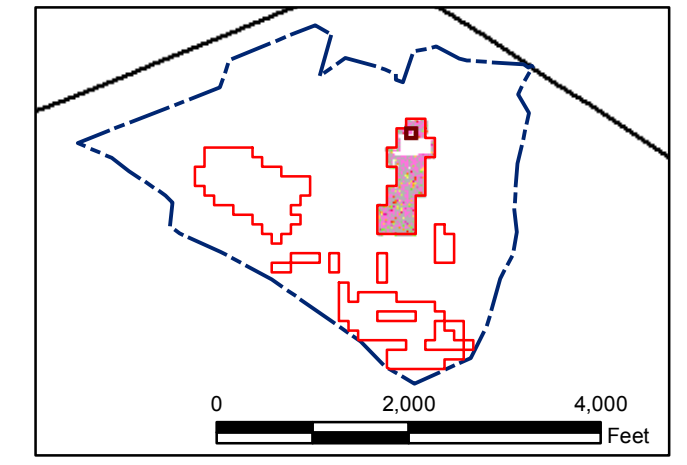
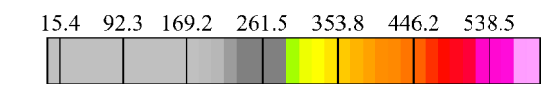


Legend

Grid C2A8F6

- 6817 Target Location
- Special Case Area and Non-Completed Work Areas
- Interim Action Ranges MRA
- Major Road

EM61 Contour Scale (mV)

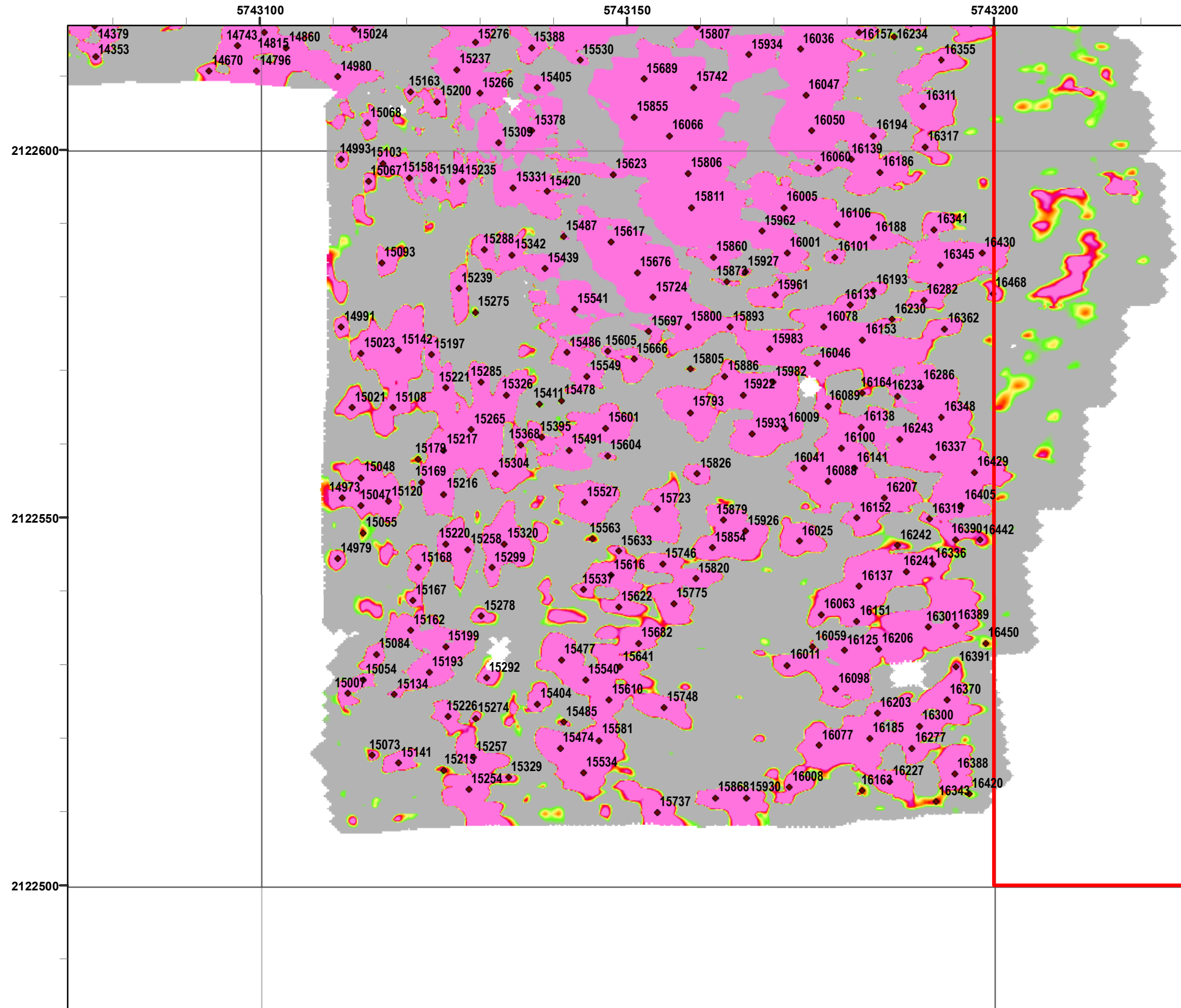


State Plane California IV, NAD 1983 (U.S. Survey Foot)



**Interim Action Ranges MRA
Phase II Range 44 SCA
(North) Design Study
Expansion 1st DGM Mapbook**

FORA ESCA RP
Monterey County, California

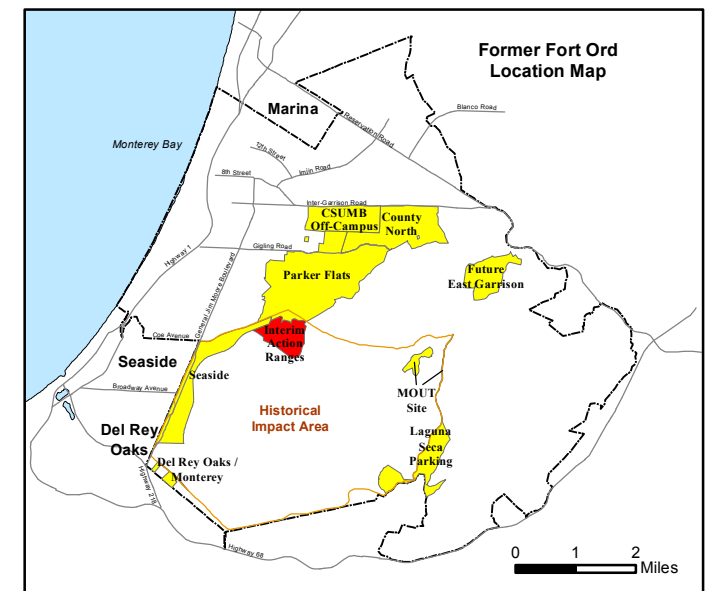
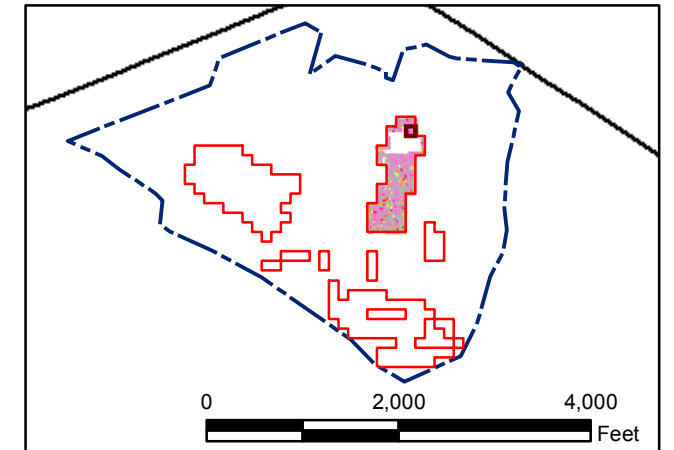
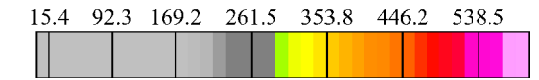


Legend

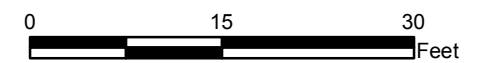
Grid C2A8F7

- 6817 Target Location
- Special Case Area and Non-Completed Work Areas
- ▬ Interim Action Ranges MRA
- ▬ Major Road

EM61 Contour Scale (mV)

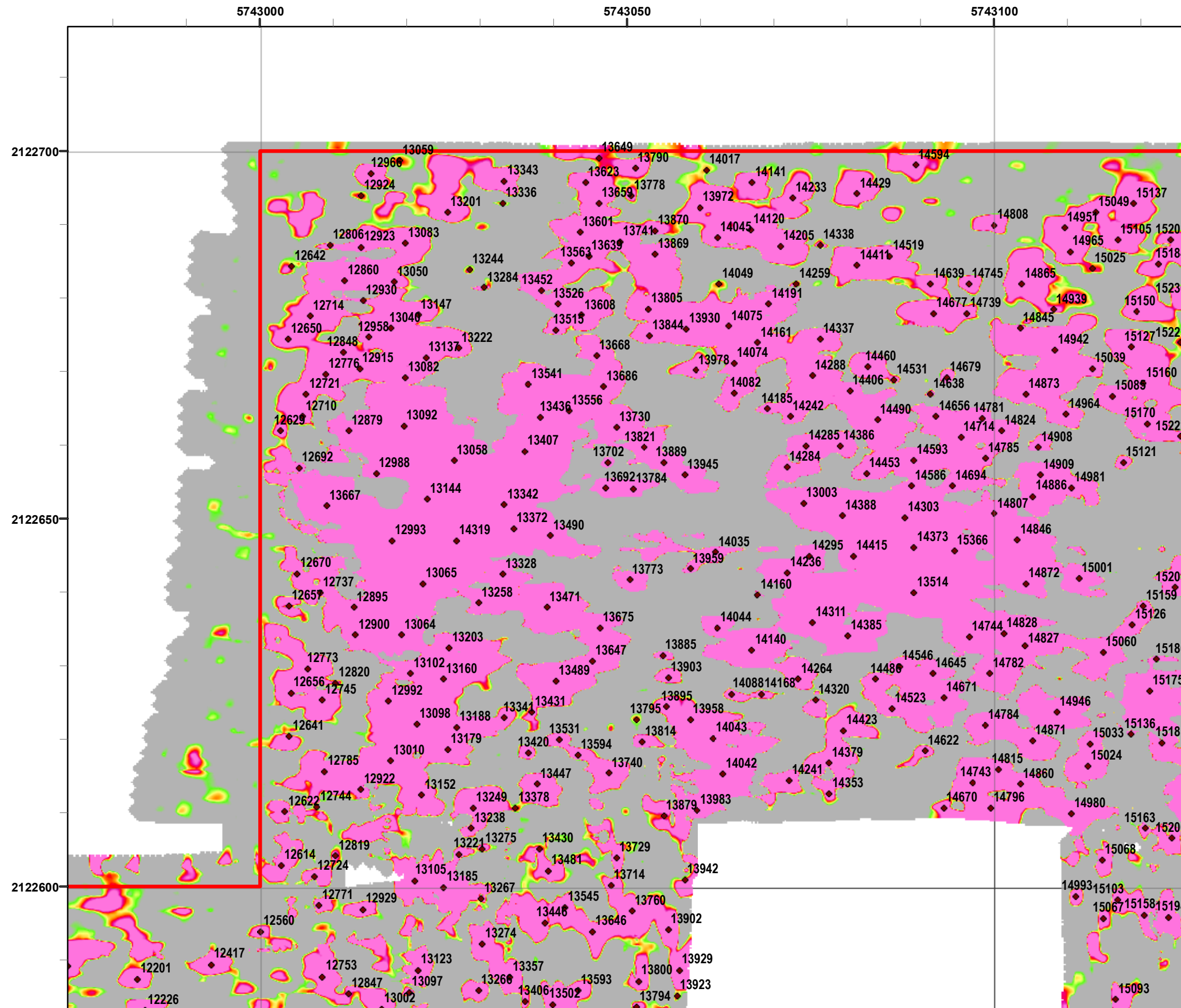


State Plane California IV, NAD 1983 (U.S. Survey Foot)



**Interim Action Ranges MRA
Phase II Range 44 SCA
(North) Design Study
Expansion 1st DGM Mapbook**

FORA ESCA RP
Monterey County, California

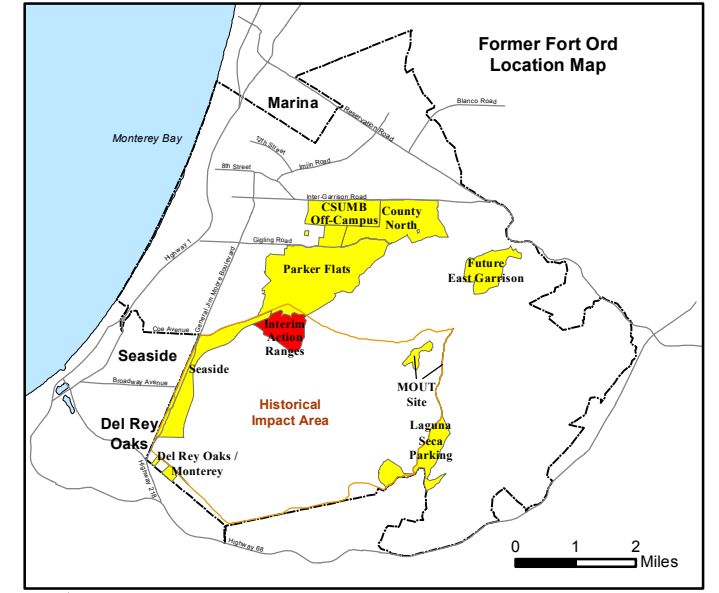
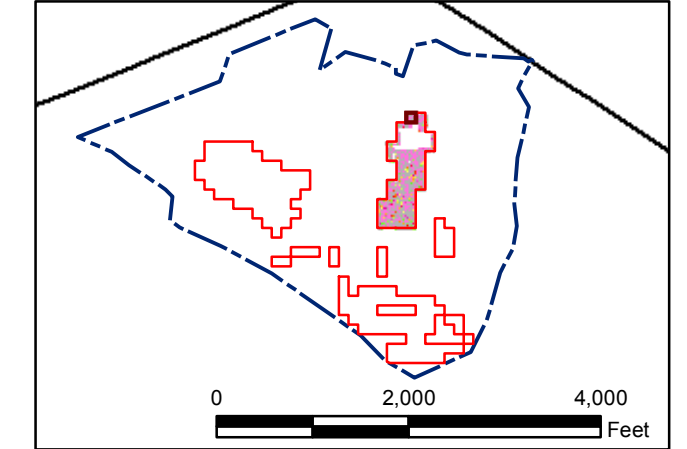
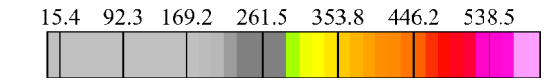


Legend

Grid C2A8G6

- 6817 Target Location
- Special Case Area and Non-Completed Work Areas
- Interim Action Ranges MRA
- Major Road

EM61 Contour Scale (mV)

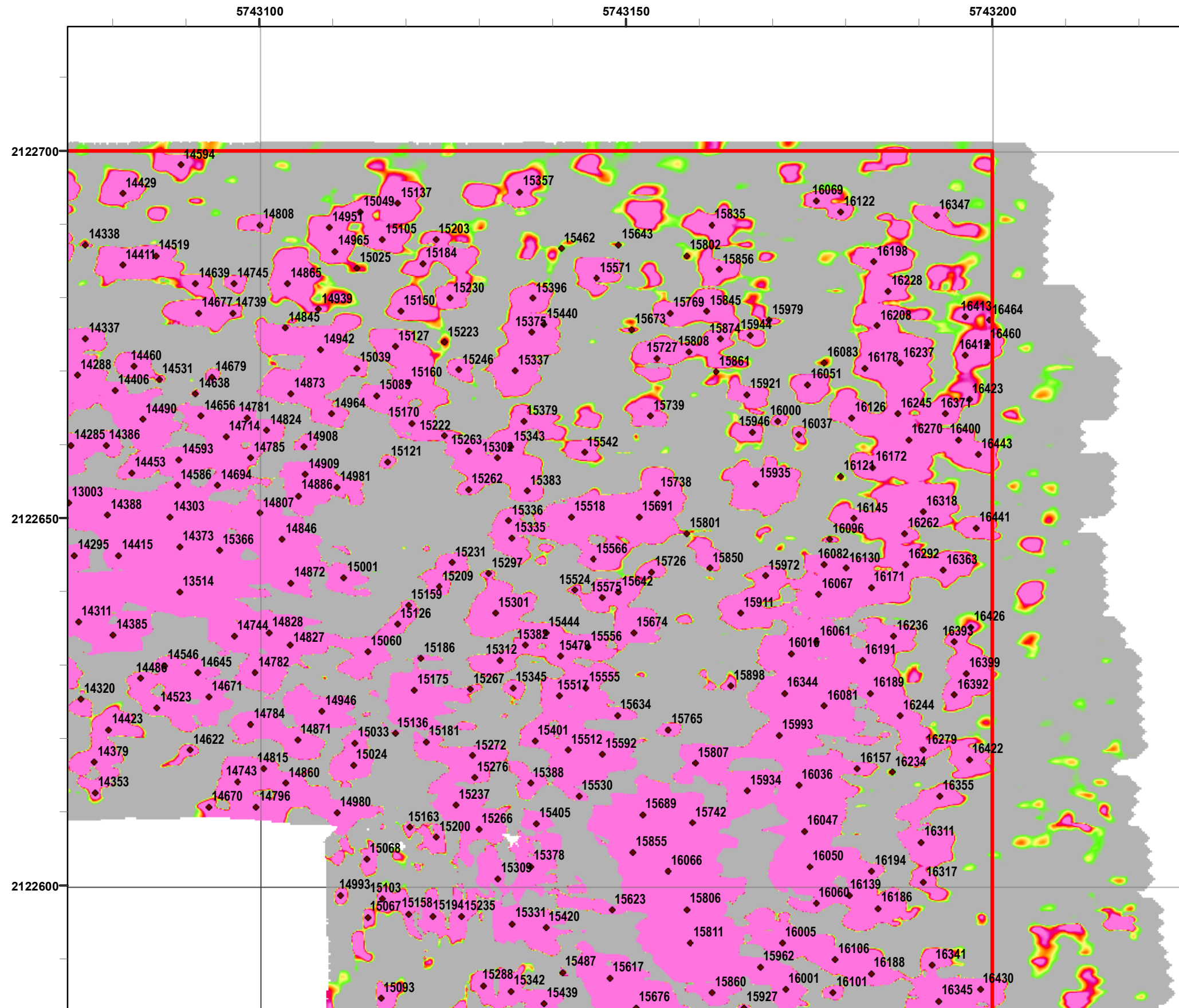


State Plane California IV, NAD 1983 (U.S. Survey Foot)



**Interim Action Ranges MRA
Phase II Range 44 SCA
(North) Design Study
Expansion 1st DGM Mapbook**

FORA ESCA RP
Monterey County, California

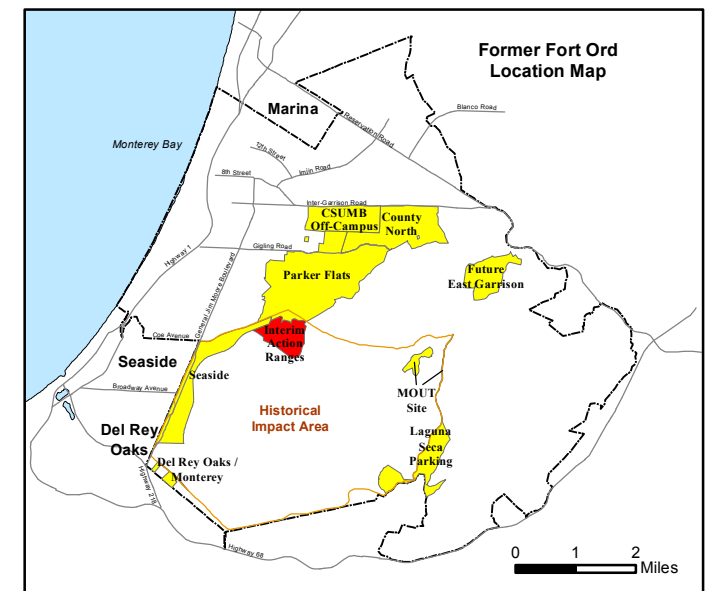
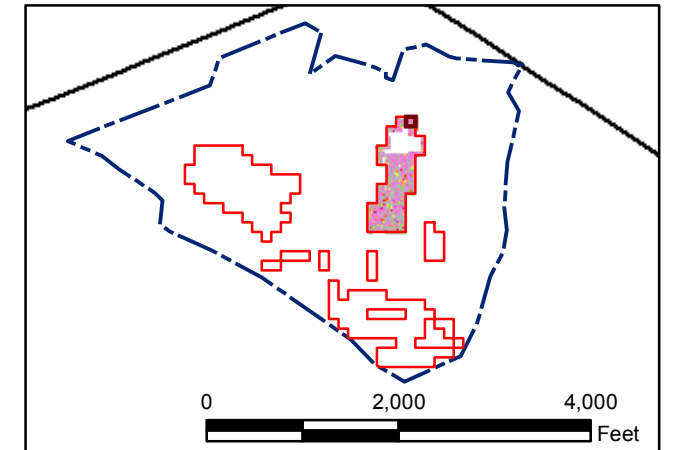
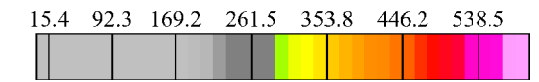


Legend

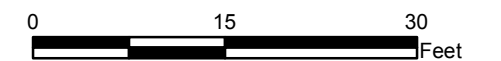
Grid C2A8G7

- 6817 Target Location
- Special Case Area and Non-Completed Work Areas
- Interim Action Ranges MRA
- Major Road

EM61 Contour Scale (mV)



State Plane California IV, NAD 1983 (U.S. Survey Foot)



**Interim Action Ranges MRA
Phase II Range 44 SCA
(North) Design Study
Expansion 1st DGM Mapbook**

FORA ESCA RP
Monterey County, California