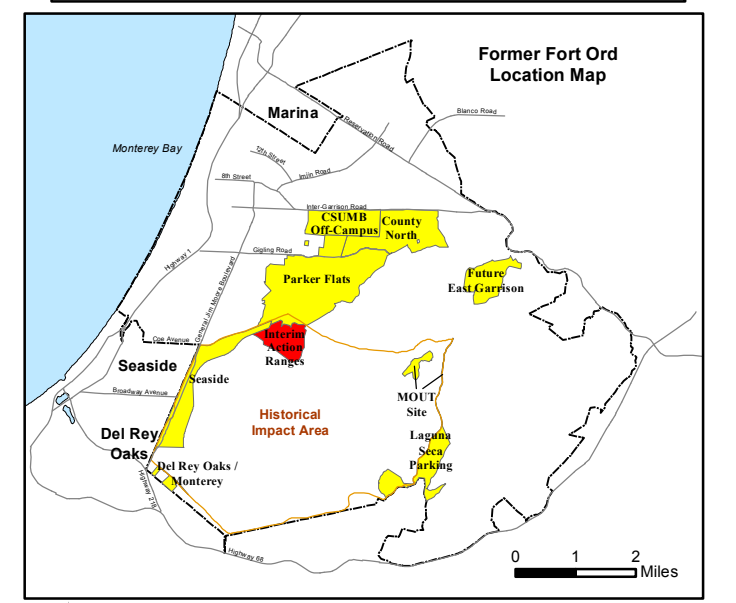
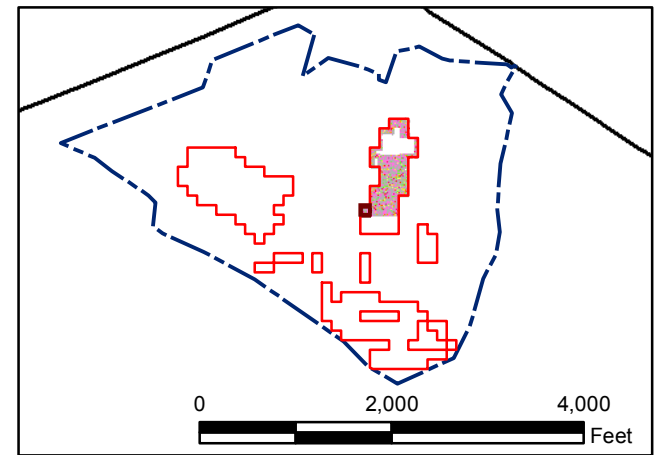
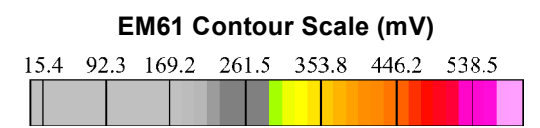


Legend Grid B2J8H3

- 18015 Target Location
- Special Case Area and Non-Completed Work Areas
- ▬ Interim Action Ranges MRA
- ▬ Major Road




State Plane California IV, NAD 1983 (U.S. Survey Foot)

0 15 30 Feet



**Interim Action Ranges MRA
Phase II Range 44 SCA
(North) Design Study
Expansion 2nd DGM Mapbook**

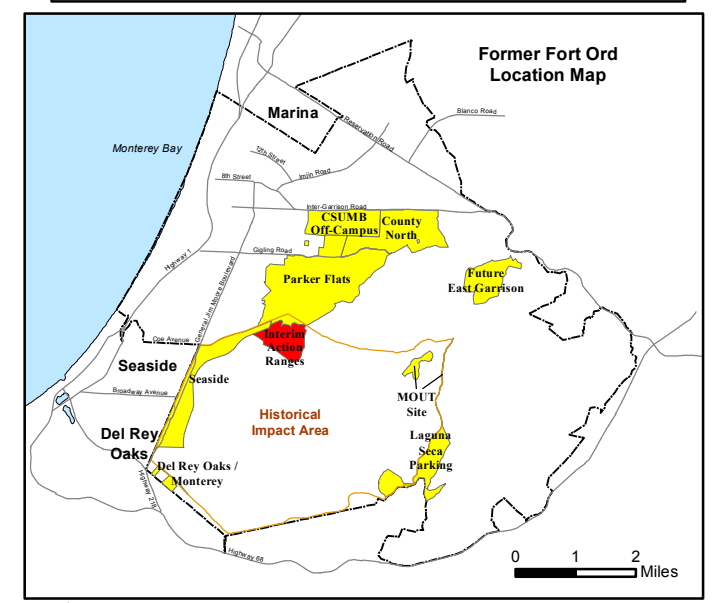
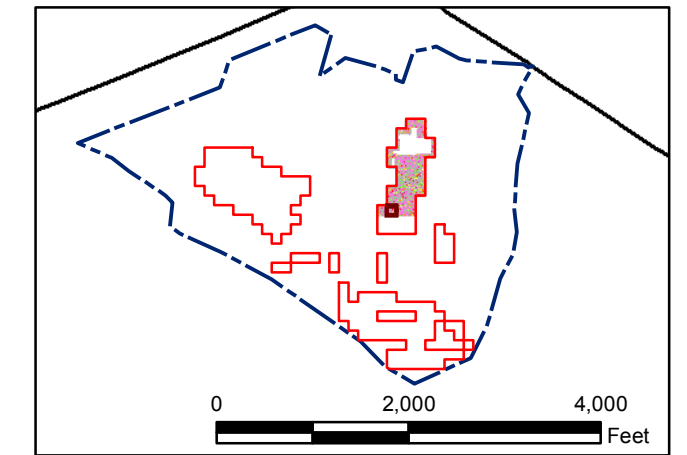
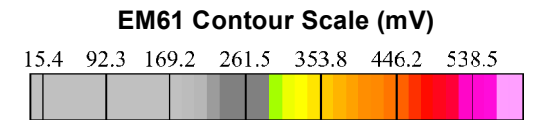
FORA ESCA RP
Monterey County, California



Legend

Grid B2J8H4


- 18015 Target Location
- Special Case Area and Non-Completed Work Areas
- ▬ Interim Action Ranges MRA
- ▬ Major Road



State Plane California IV, NAD 1983 (U.S. Survey Foot)



**Interim Action Ranges MRA
Phase II Range 44 SCA
(North) Design Study
Expansion 2nd DGM Mapbook**
FORA ESCA RP
Monterey County, California

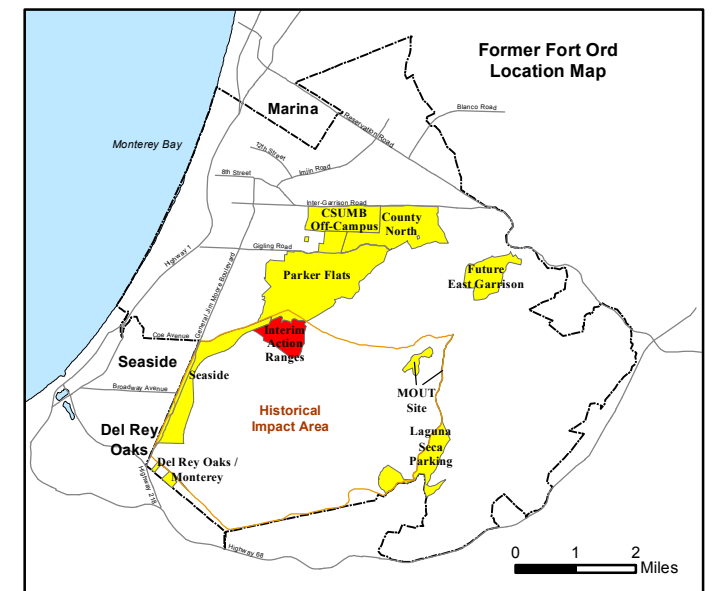
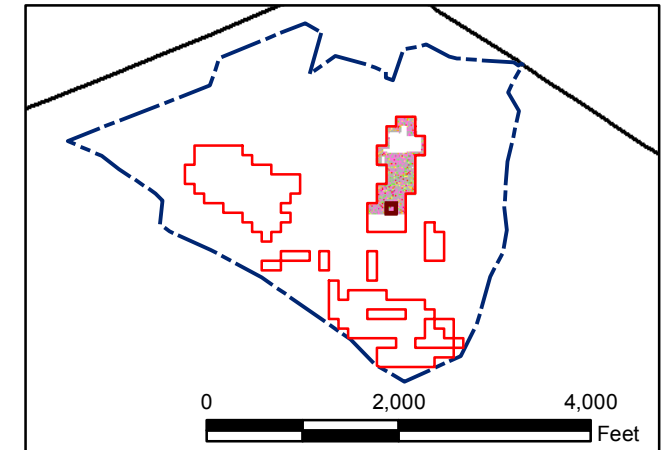
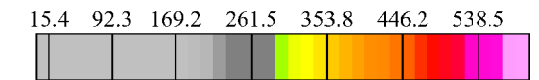


Legend

Grid B2J8H5

- 18015 Target Location
- Special Case Area and Non-Completed Work Areas
- ▬ Interim Action Ranges MRA
- ▬ Major Road

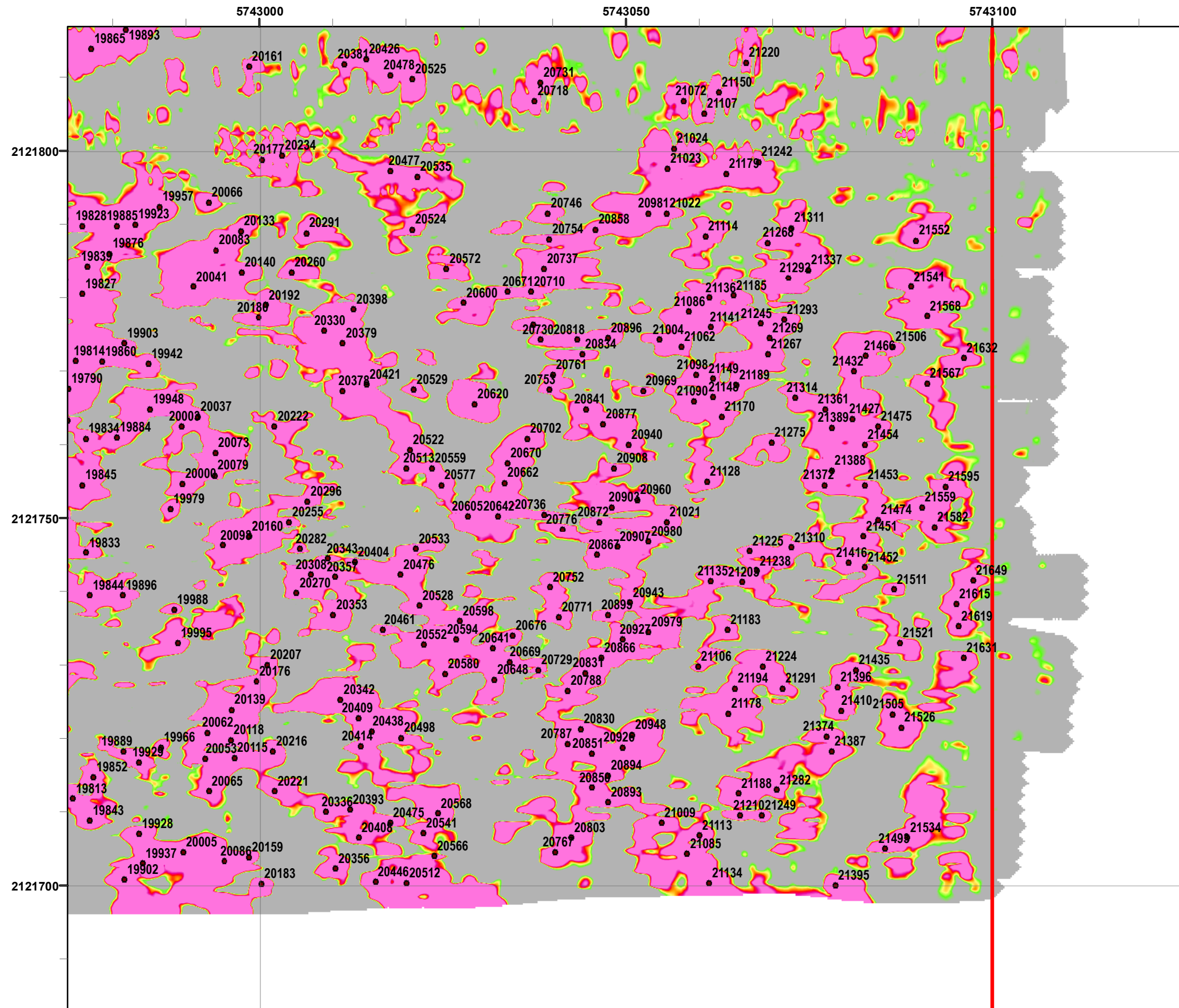
EM61 Contour Scale (mV)



State Plane California IV, NAD 1983 (U.S. Survey Foot)



**Interim Action Ranges MRA
Phase II Range 44 SCA
(North) Design Study
Expansion 2nd DGM Mapbook**
FORA ESCA RP
Monterey County, California

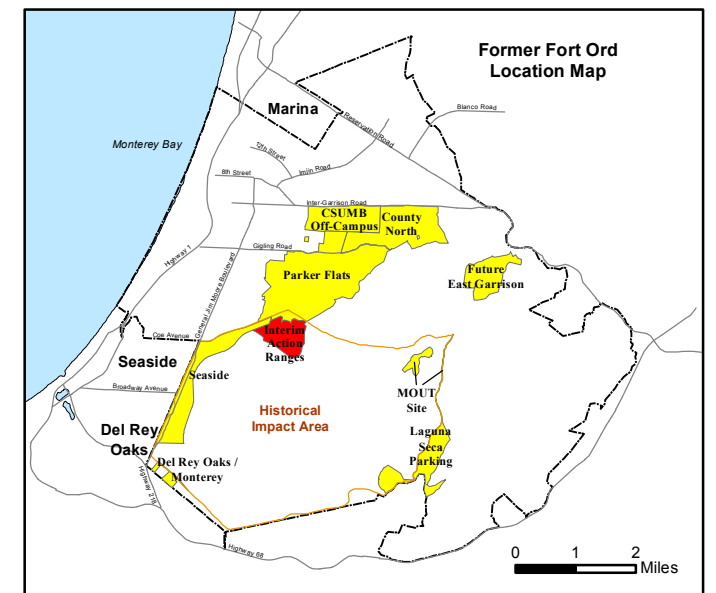
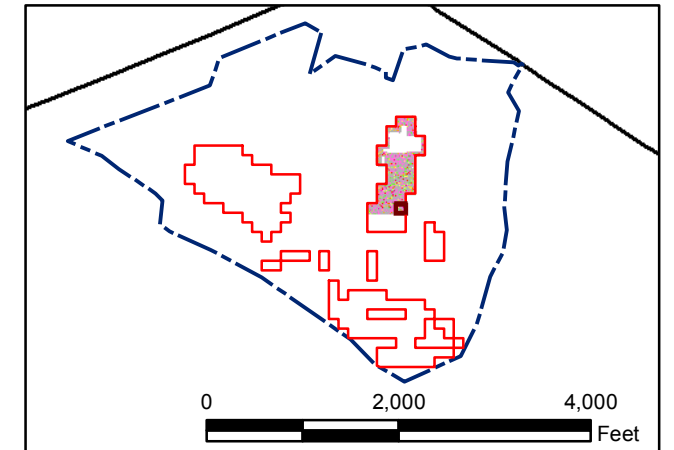
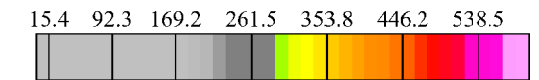


Legend

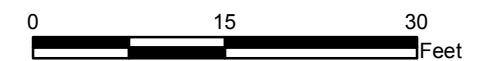
Grid B2J8H6

- 18015 Target Location
- Special Case Area and Non-Completed Work Areas
- ▬ Interim Action Ranges MRA
- ▬ Major Road


EM61 Contour Scale (mV)



State Plane California IV, NAD 1983 (U.S. Survey Foot)



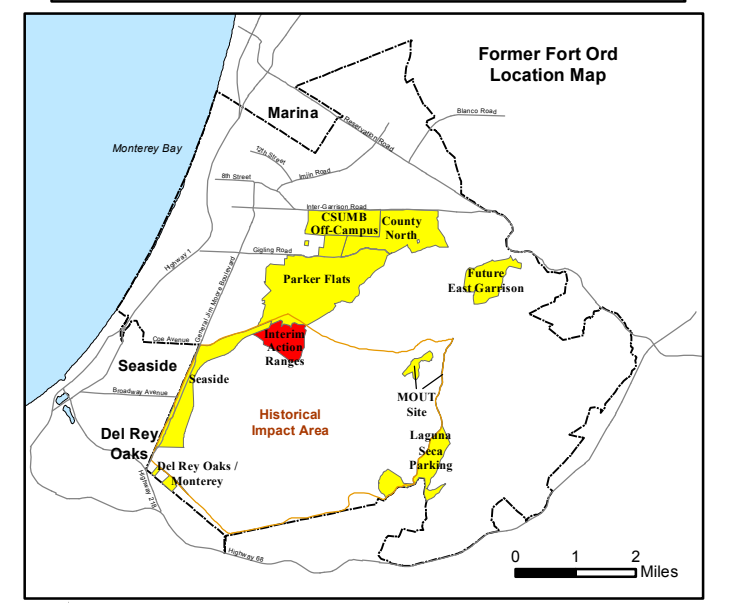
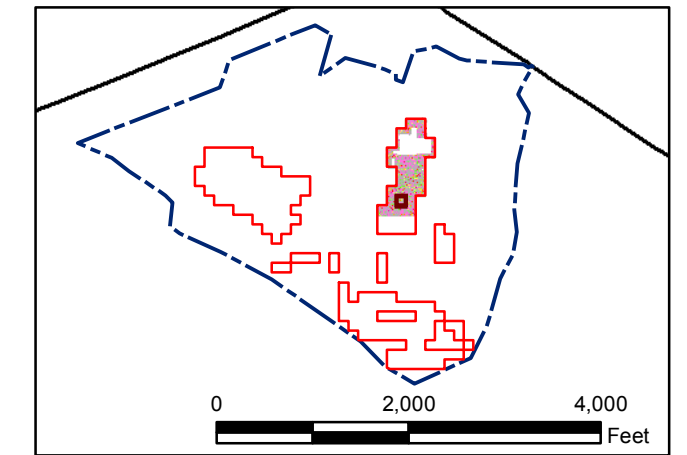
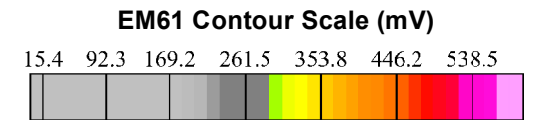
**Interim Action Ranges MRA
Phase II Range 44 SCA
(North) Design Study
Expansion 2nd DGM Mapbook**
FORA ESCA RP
Monterey County, California



Legend

Grid B2J815


- 18015 Target Location
- Special Case Area and Non-Completed Work Areas
- ▬ Interim Action Ranges MRA
- ▬ Major Road



State Plane California IV, NAD 1983 (U.S. Survey Foot)



**Interim Action Ranges MRA
Phase II Range 44 SCA
(North) Design Study
Expansion 2nd DGM Mapbook**
FORA ESCA RP
Monterey County, California

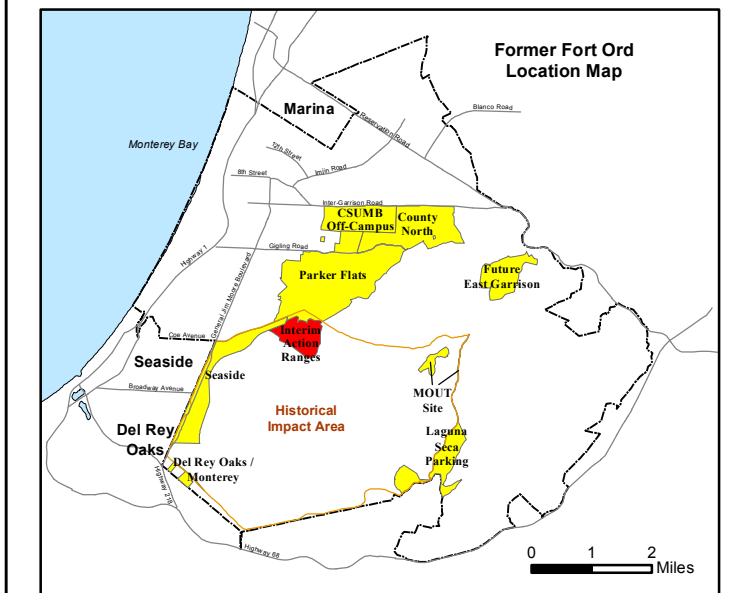
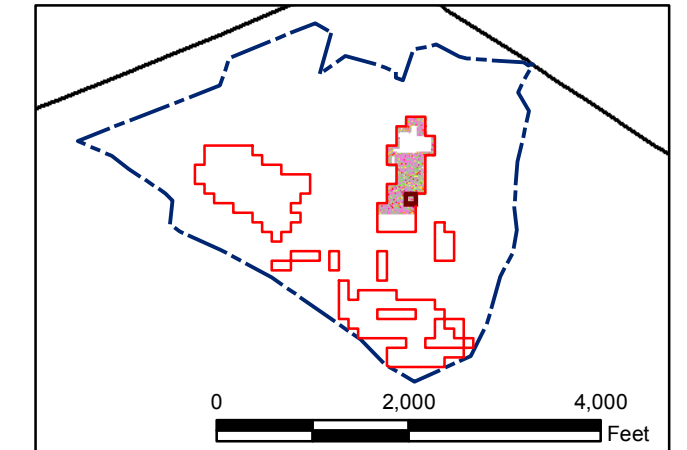
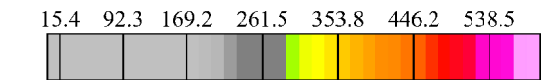


Legend

Grid B2J816

- 18015 Target Location
- Special Case Area and Non-Completed Work Areas
- ▬ Interim Action Ranges MRA
- ▬ Major Road

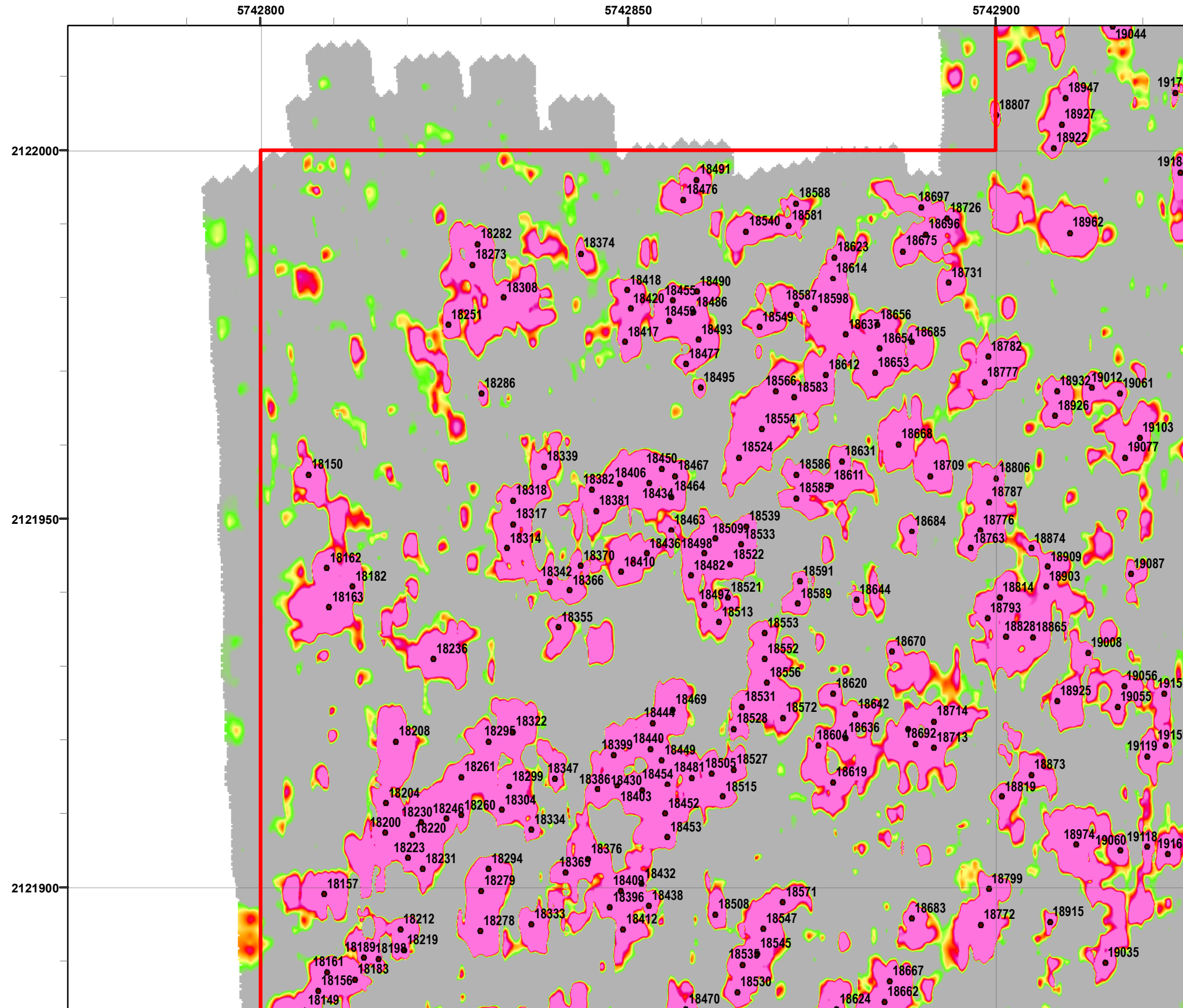
EM61 Contour Scale (mV)



State Plane California IV, NAD 1983 (U.S. Survey Foot)

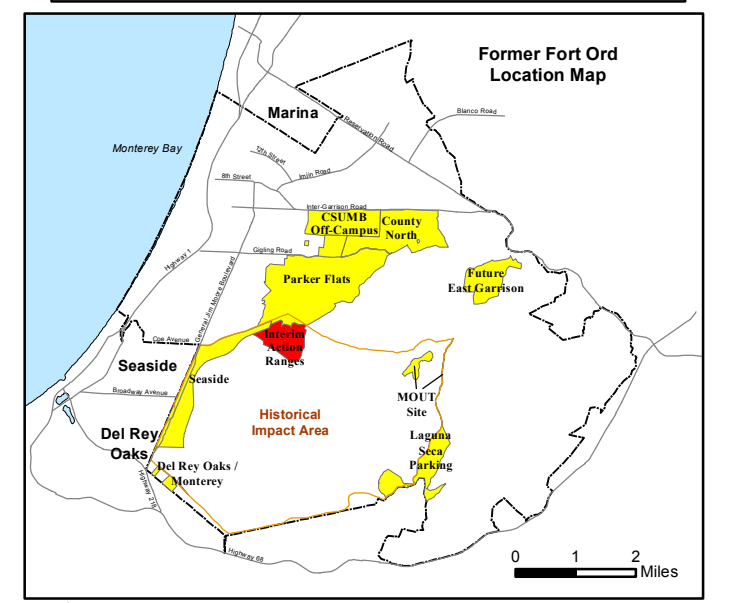
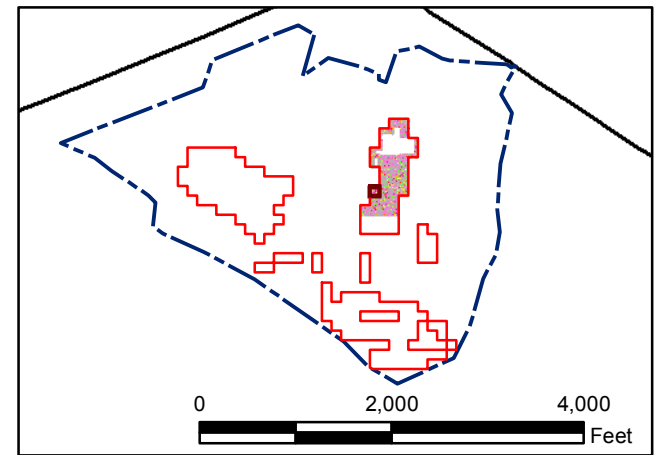
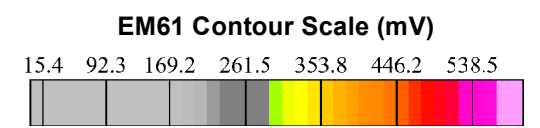


**Interim Action Ranges MRA
Phase II Range 44 SCA
(North) Design Study
Expansion 2nd DGM Mapbook**
FORA ESCA RP
Monterey County, California



Legend Grid B2J8J4


- 18015 Target Location
- Special Case Area and Non-Completed Work Areas
- Interim Action Ranges MRA
- Major Road



State Plane California IV, NAD 1983 (U.S. Survey Foot)



**Interim Action Ranges MRA
Phase II Range 44 SCA
(North) Design Study
Expansion 2nd DGM Mapbook**
FORA ESCA RP
Monterey County, California

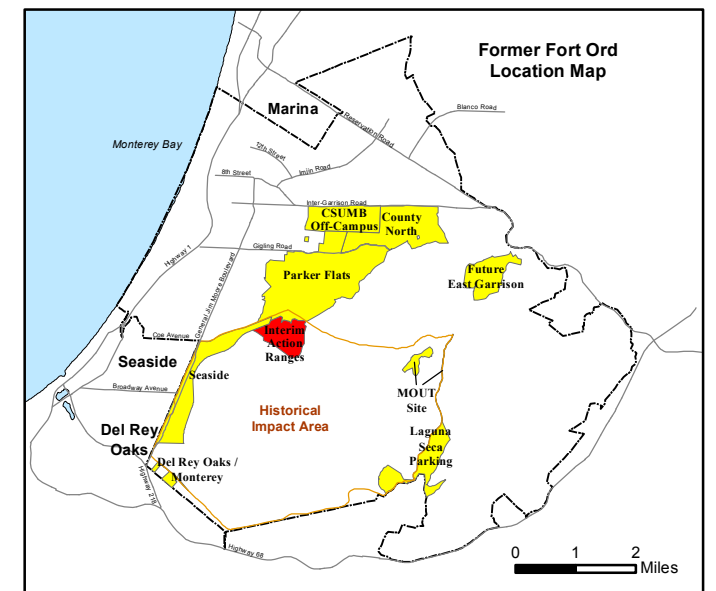
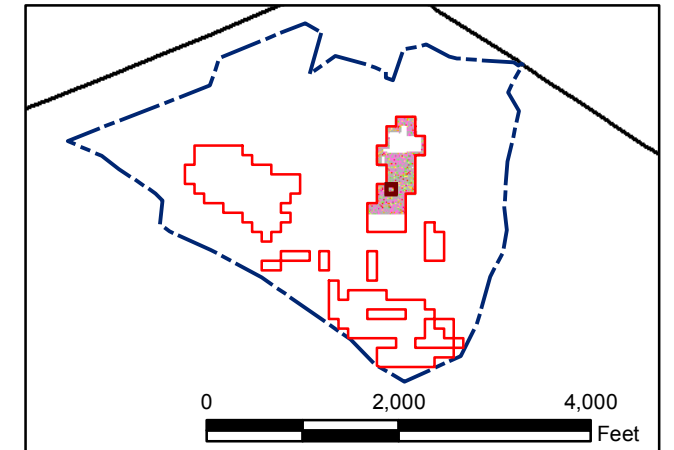
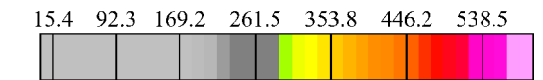


Legend

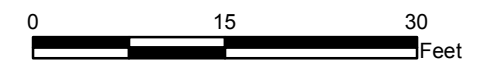
Grid B2J8J5

- 18015 Target Location
- Special Case Area and Non-Completed Work Areas
- ▬ Interim Action Ranges MRA
- ▬ Major Road

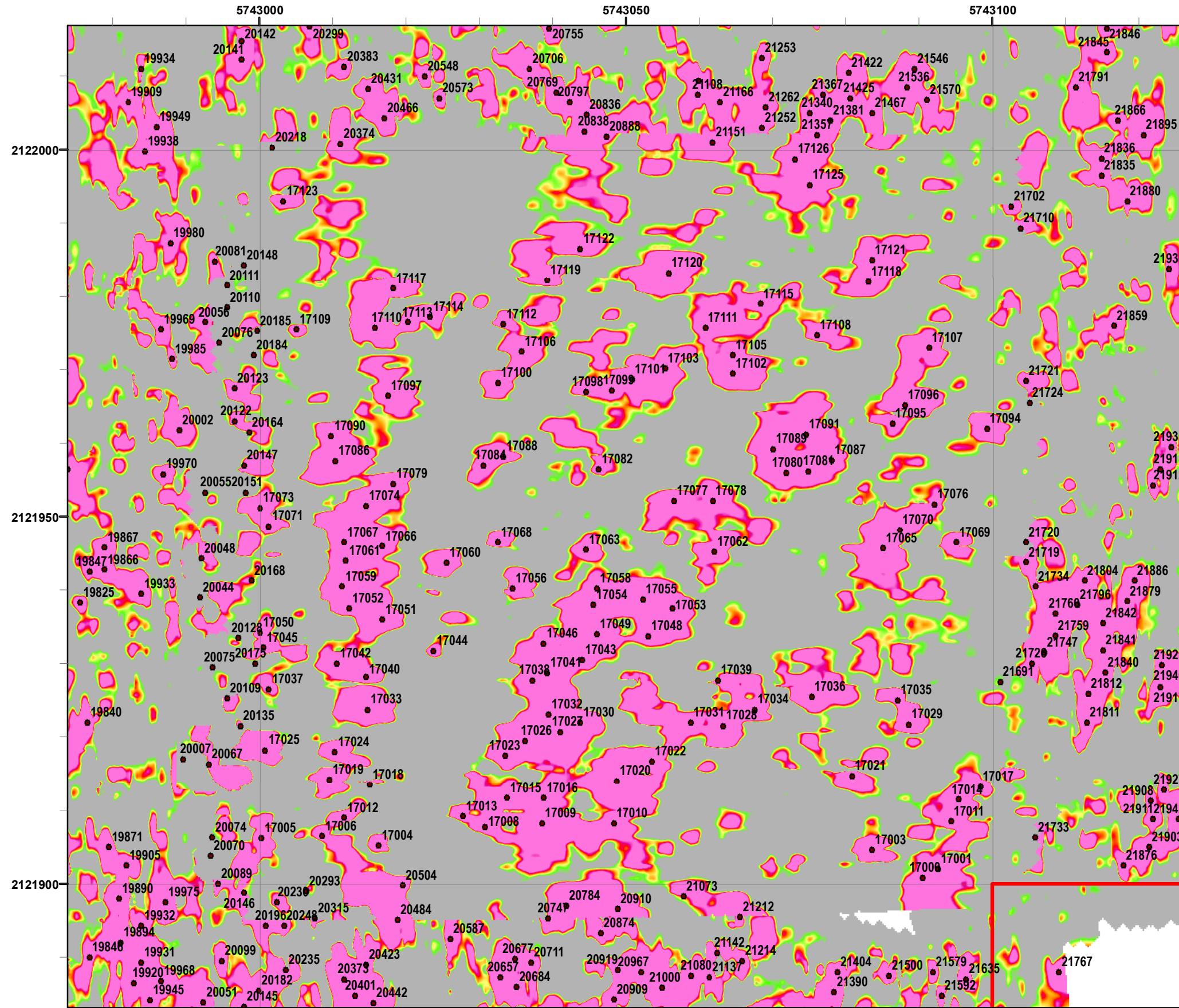
EM61 Contour Scale (mV)



State Plane California IV, NAD 1983 (U.S. Survey Foot)

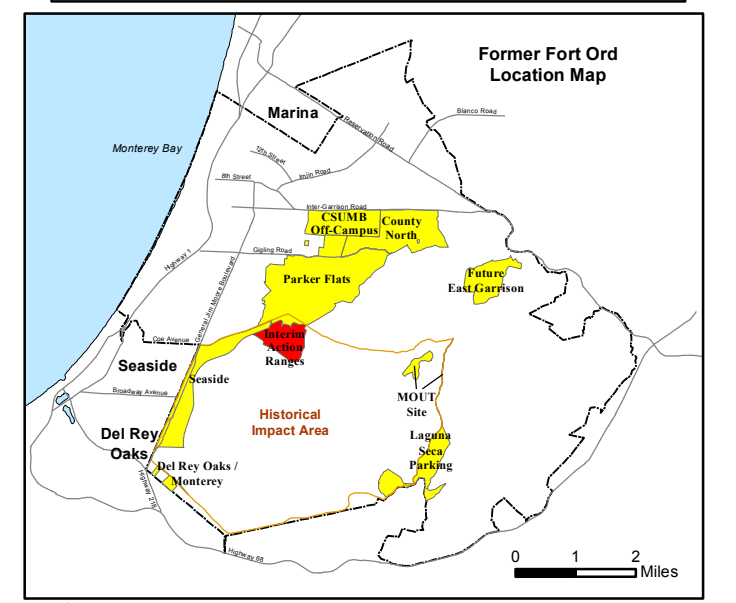
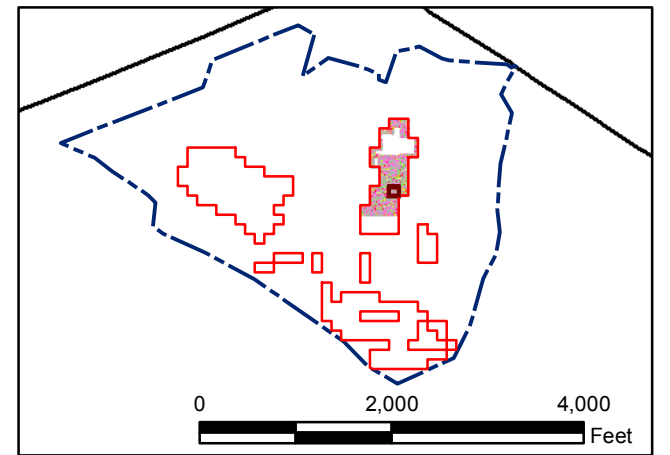
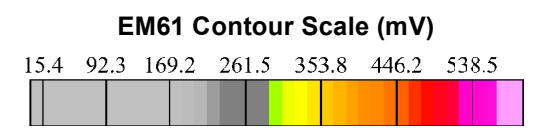


**Interim Action Ranges MRA
Phase II Range 44 SCA
(North) Design Study
Expansion 2nd DGM Mapbook**
FORA ESCA RP
Monterey County, California



Legend Grid B2J8J6

- Target Location
- Special Case Area and Non-Completed Work Areas
- Interim Action Ranges MRA
- Major Road

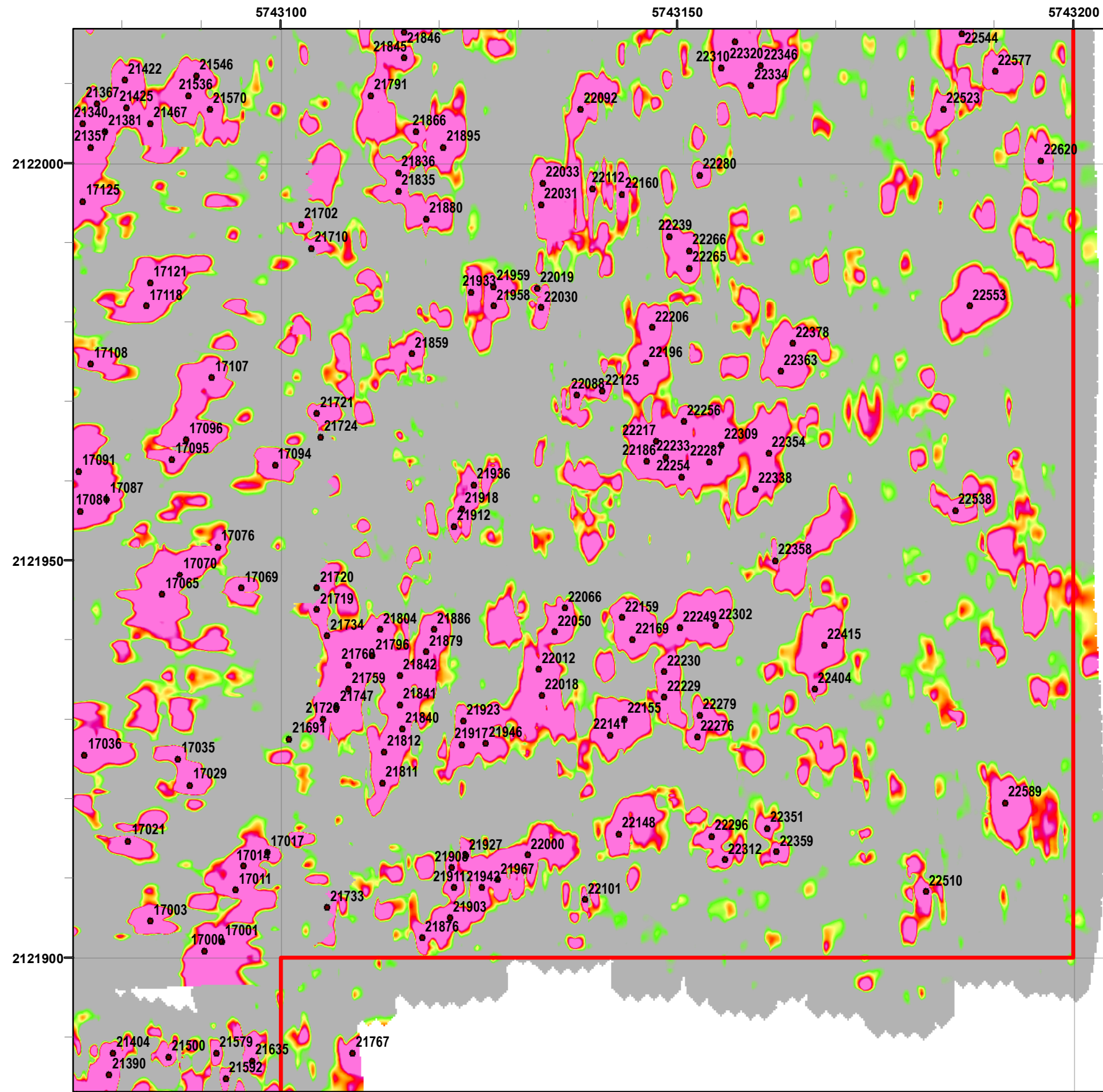


State Plane California IV, NAD 1983 (U.S. Survey Foot)

0 15 30 Feet



**Interim Action Ranges MRA
Phase II Range 44 SCA
(North) Design Study
Expansion 2nd DGM Mapbook**
FORA ESCA RP
Monterey County, California

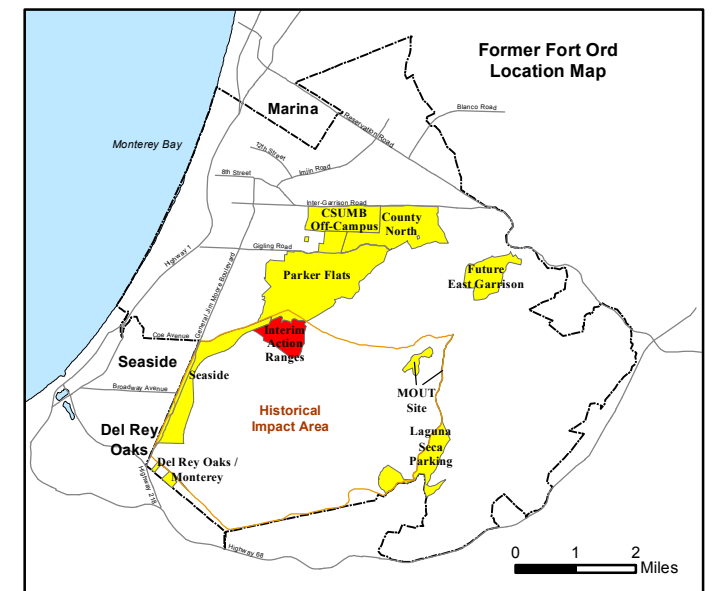
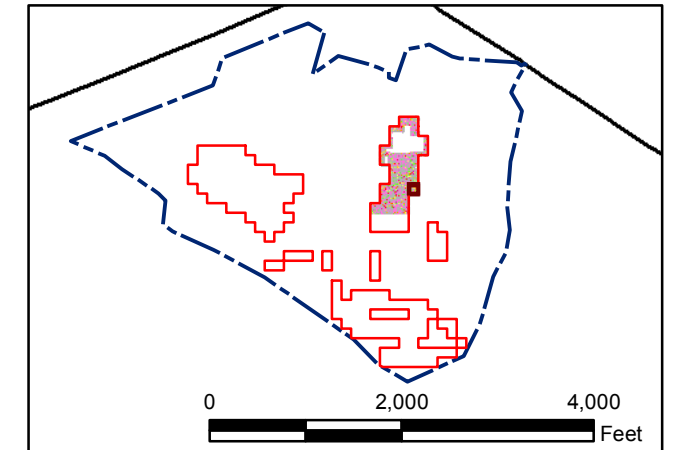
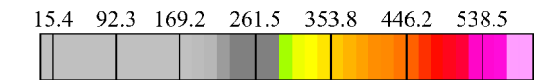


Legend

Grid B2J8J7

- 18015 Target Location
- Special Case Area and Non-Completed Work Areas
- ▬ Interim Action Ranges MRA
- ▬ Major Road


EM61 Contour Scale (mV)



State Plane California IV, NAD 1983 (U.S. Survey Foot)

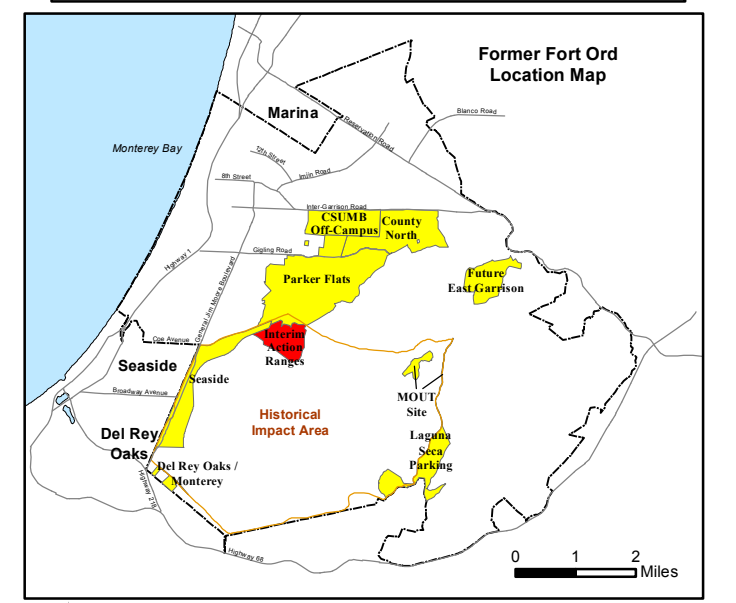
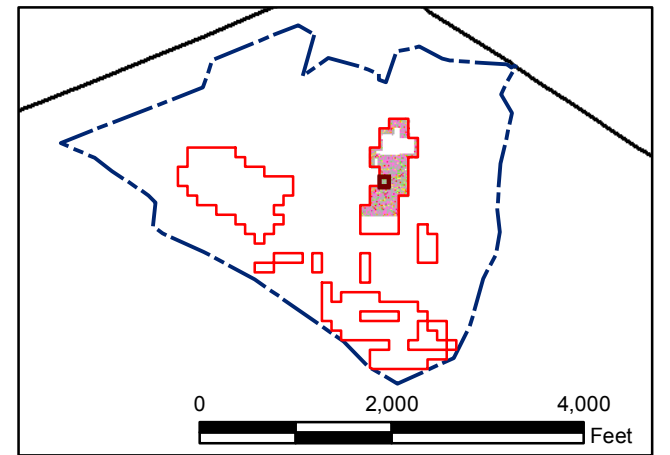
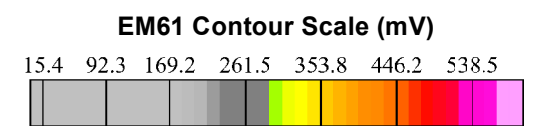


**Interim Action Ranges MRA
Phase II Range 44 SCA
(North) Design Study
Expansion 2nd DGM Mapbook**
FORA ESCA RP
Monterey County, California



Legend Grid C2A8A5


- Target Location
- Special Case Area and Non-Completed Work Areas
- Interim Action Ranges MRA
- Major Road



State Plane California IV, NAD 1983 (U.S. Survey Foot)



**Interim Action Ranges MRA
Phase II Range 44 SCA
(North) Design Study
Expansion 2nd DGM Mapbook**
FORA ESCA RP
Monterey County, California

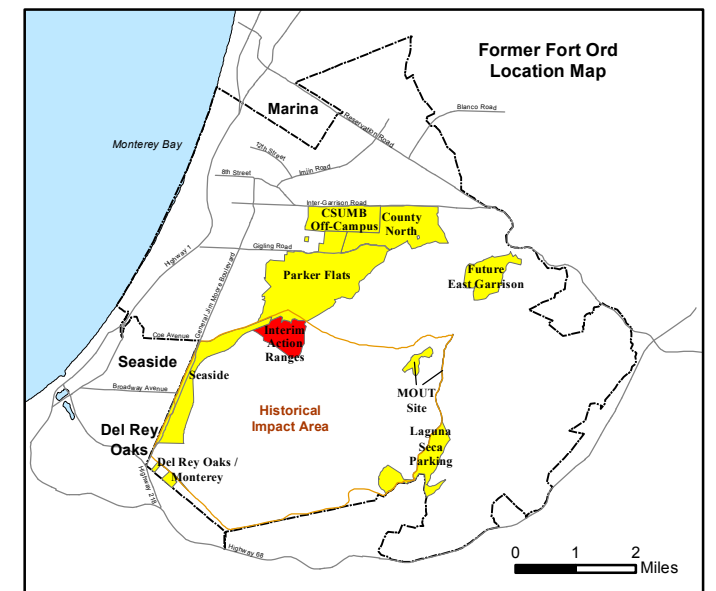
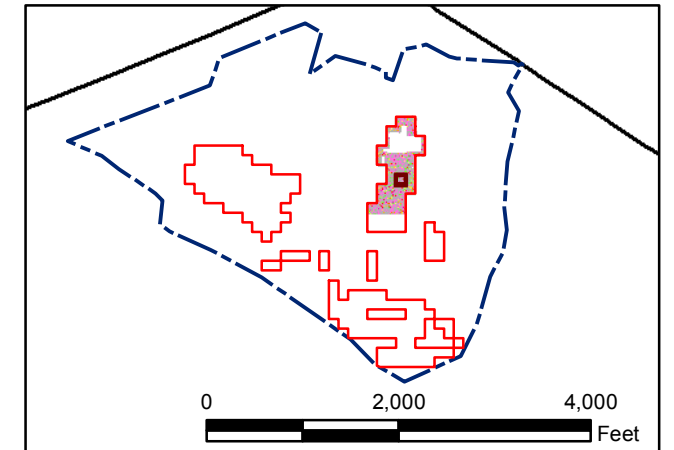
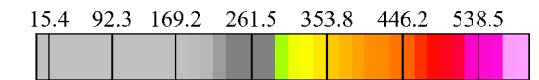


Legend

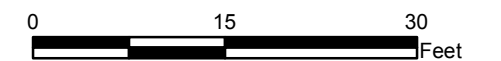
Grid C2A8A6

- Target Location
- Special Case Area and Non-Completed Work Areas
- ▬ Interim Action Ranges MRA
- ▬ Major Road

EM61 Contour Scale (mV)

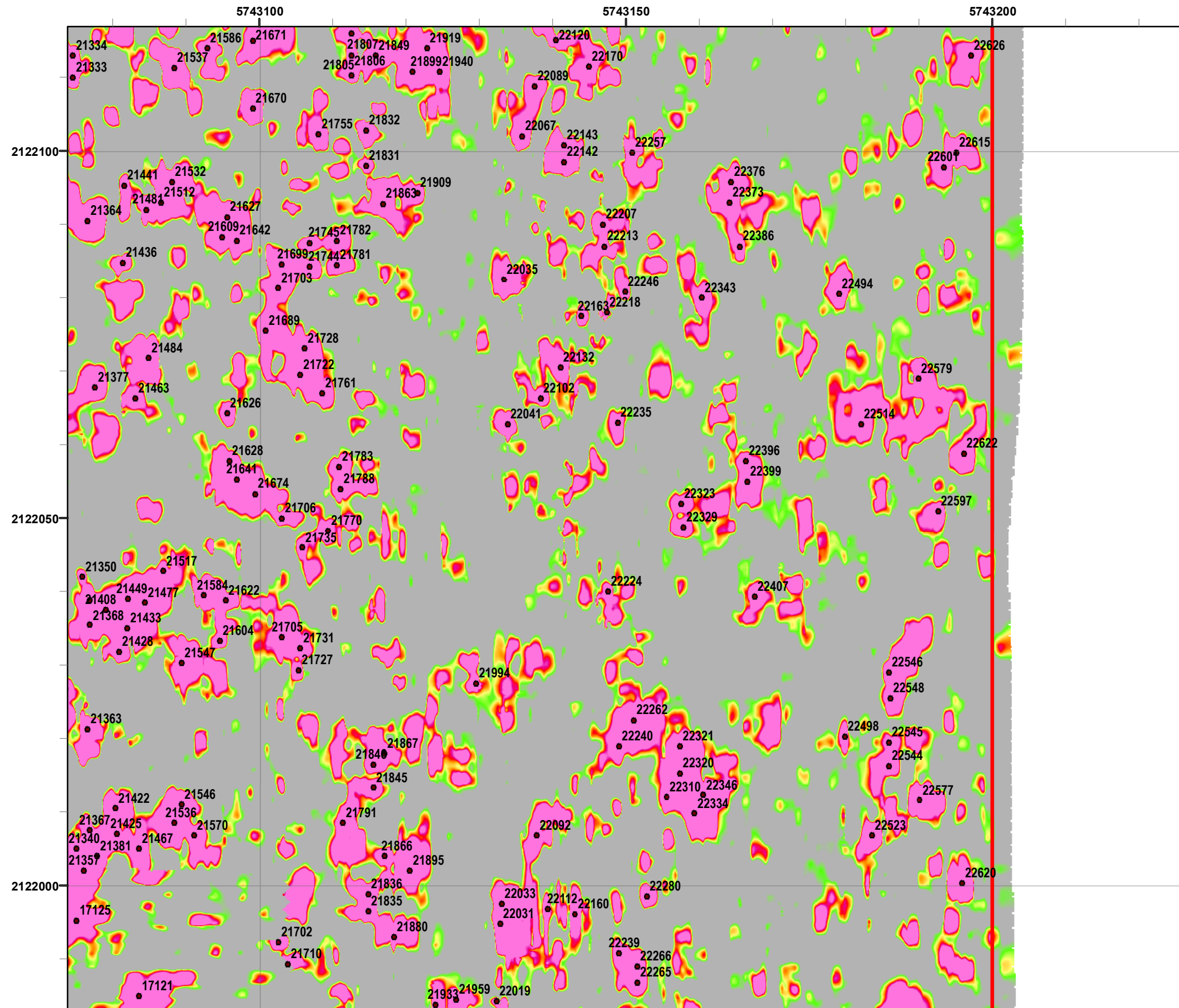


State Plane California IV, NAD 1983 (U.S. Survey Foot)



**Interim Action Ranges MRA
Phase II Range 44 SCA
(North) Design Study
Expansion 2nd DGM Mapbook**
FORA ESCA RP
Monterey County, California

Document Path: Z:\GISPROJECTS\ENW\FI095956_GIS\Projects\Interim Action Range\IRACR\Appendix F\F1D-1_IAR_R44N_Design_Study_2nd_Expansion_DGM_Mapbook.mxd

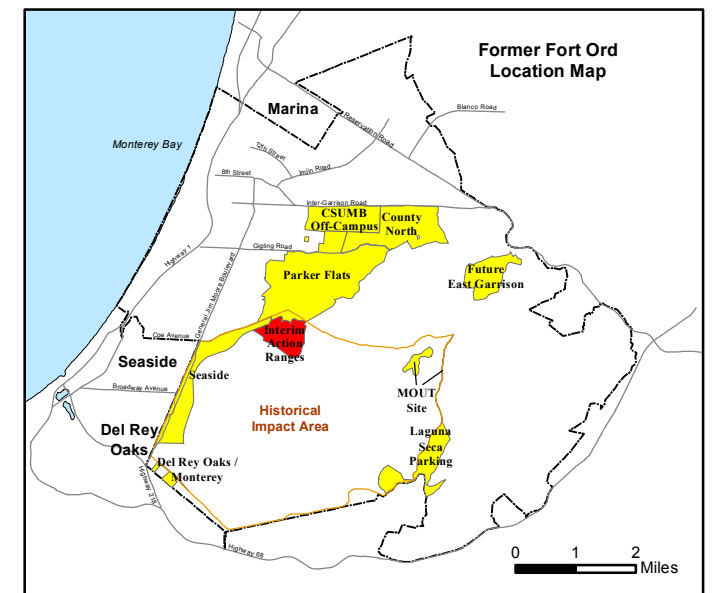
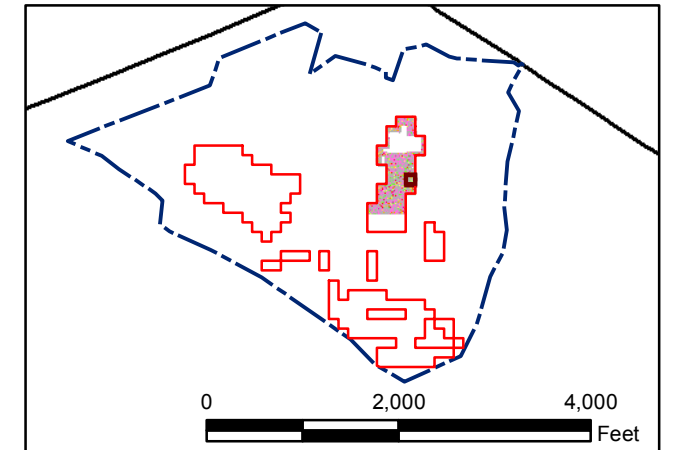
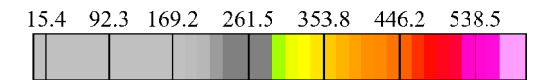


Legend

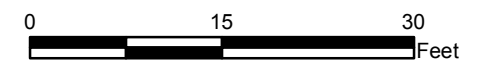
Grid C2A8A7

- 18015 Target Location
- Special Case Area and Non-Completed Work Areas
- ▬ Interim Action Ranges MRA
- ▬ Major Road


EM61 Contour Scale (mV)



State Plane California IV, NAD 1983 (U.S. Survey Foot)



**Interim Action Ranges MRA
Phase II Range 44 SCA
(North) Design Study
Expansion 2nd DGM Mapbook**
FORA ESCA RP
Monterey County, California



5742900 5742950 5743000

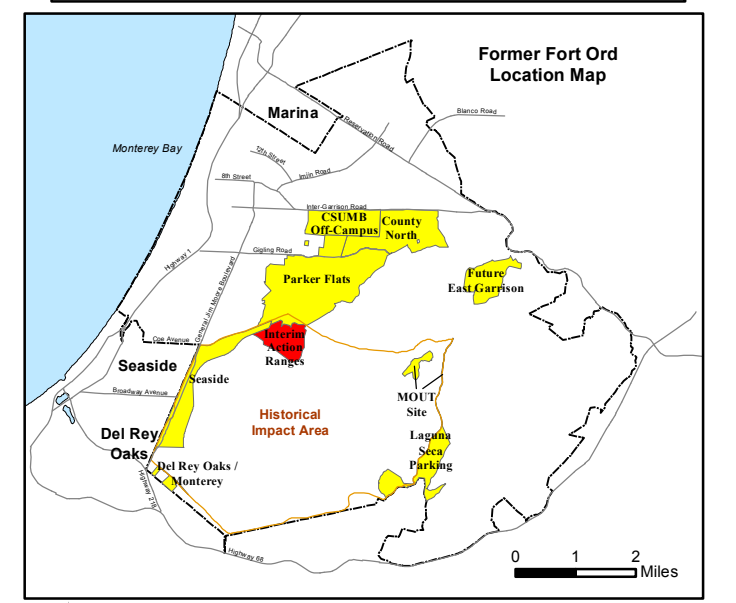
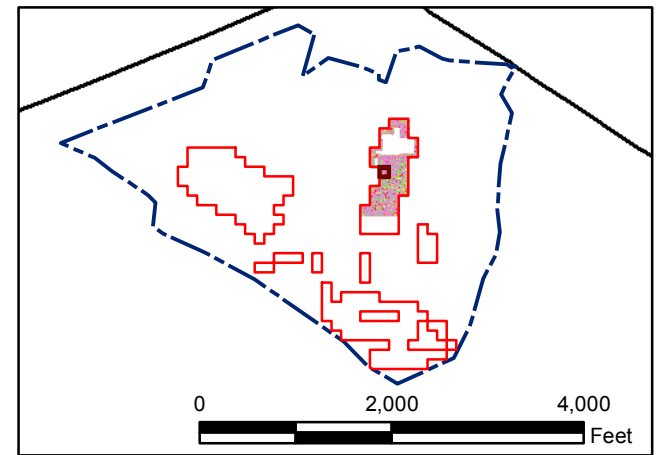
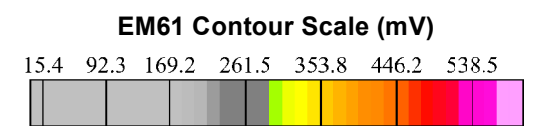
2122200

2122150

2122100

Legend Grid C2A8B5

- 18015 Target Location
- Special Case Area and Non-Completed Work Areas
- Interim Action Ranges MRA
- Major Road




State Plane California IV, NAD 1983 (U.S. Survey Foot)

0 15 30
Feet



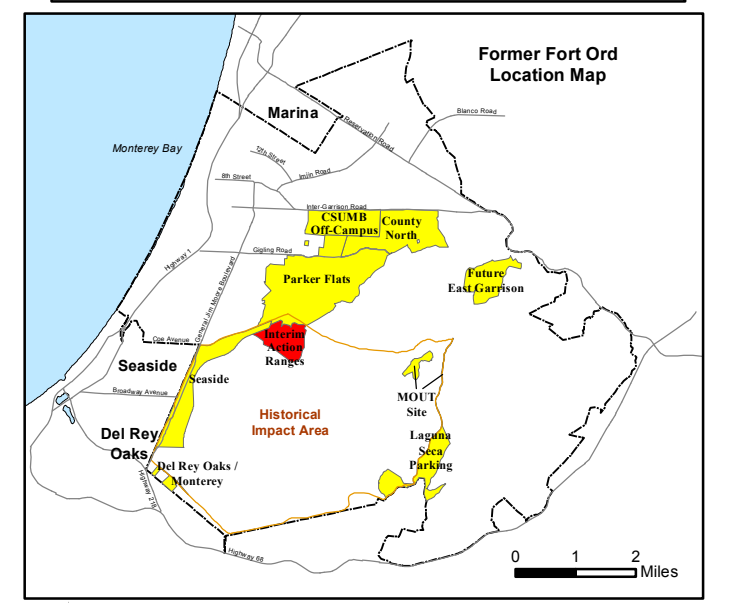
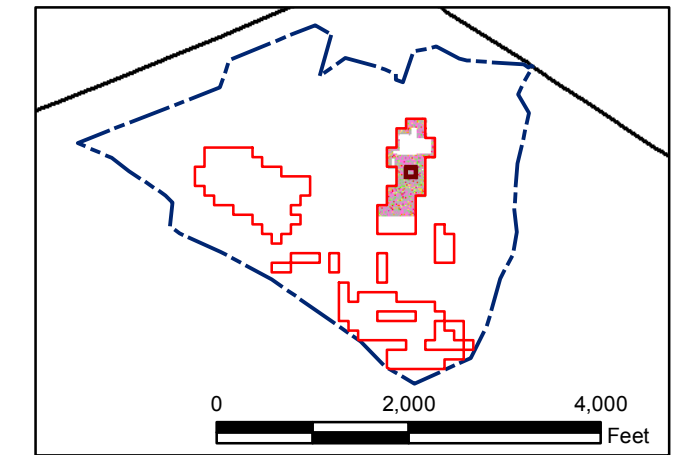
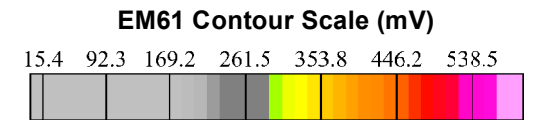
**Interim Action Ranges MRA
Phase II Range 44 SCA
(North) Design Study
Expansion 2nd DGM Mapbook**
FORA ESCA RP
Monterey County, California



Legend

Grid C2A8B6

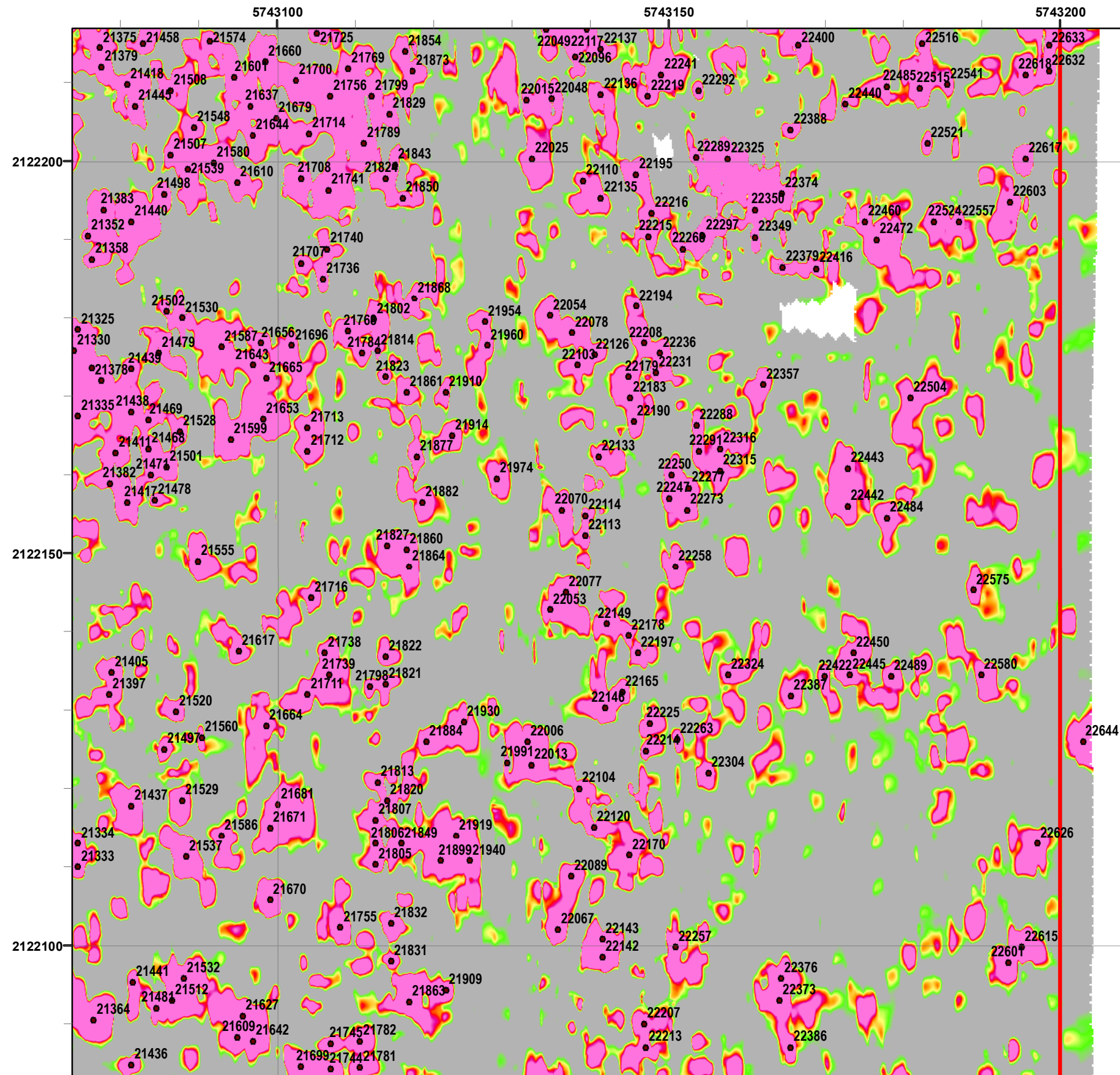
- 18015 Target Location
- Special Case Area and Non-Completed Work Areas
- ▬ Interim Action Ranges MRA
- ▬ Major Road



State Plane California IV, NAD 1983 (U.S. Survey Foot)



**Interim Action Ranges MRA
Phase II Range 44 SCA
(North) Design Study
Expansion 2nd DGM Mapbook**
FORA ESCA RP
Monterey County, California

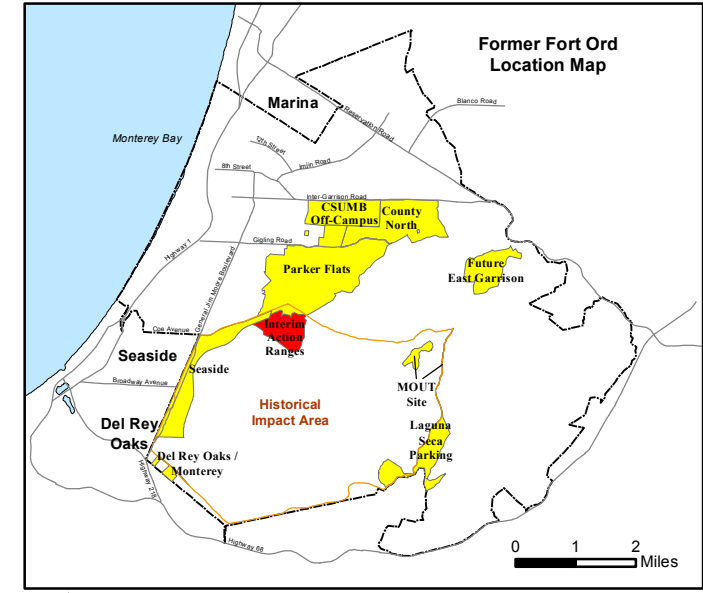
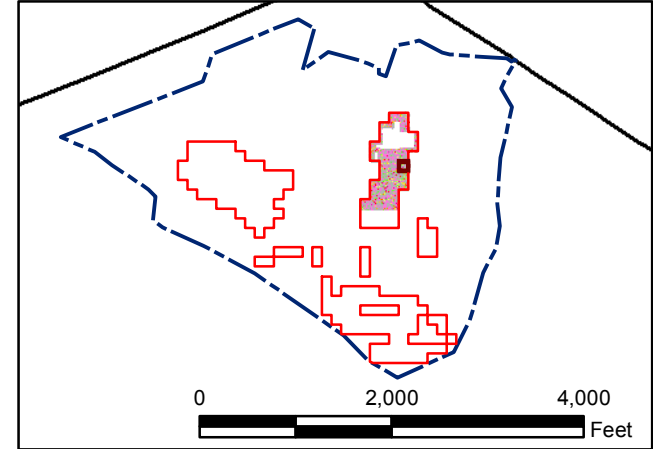
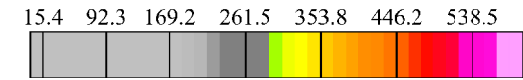


Legend

Grid C2A8B7

- 18015 Target Location
- Special Case Area and Non-Completed Work Areas
- ▬ Interim Action Ranges MRA
- ▬ Major Road

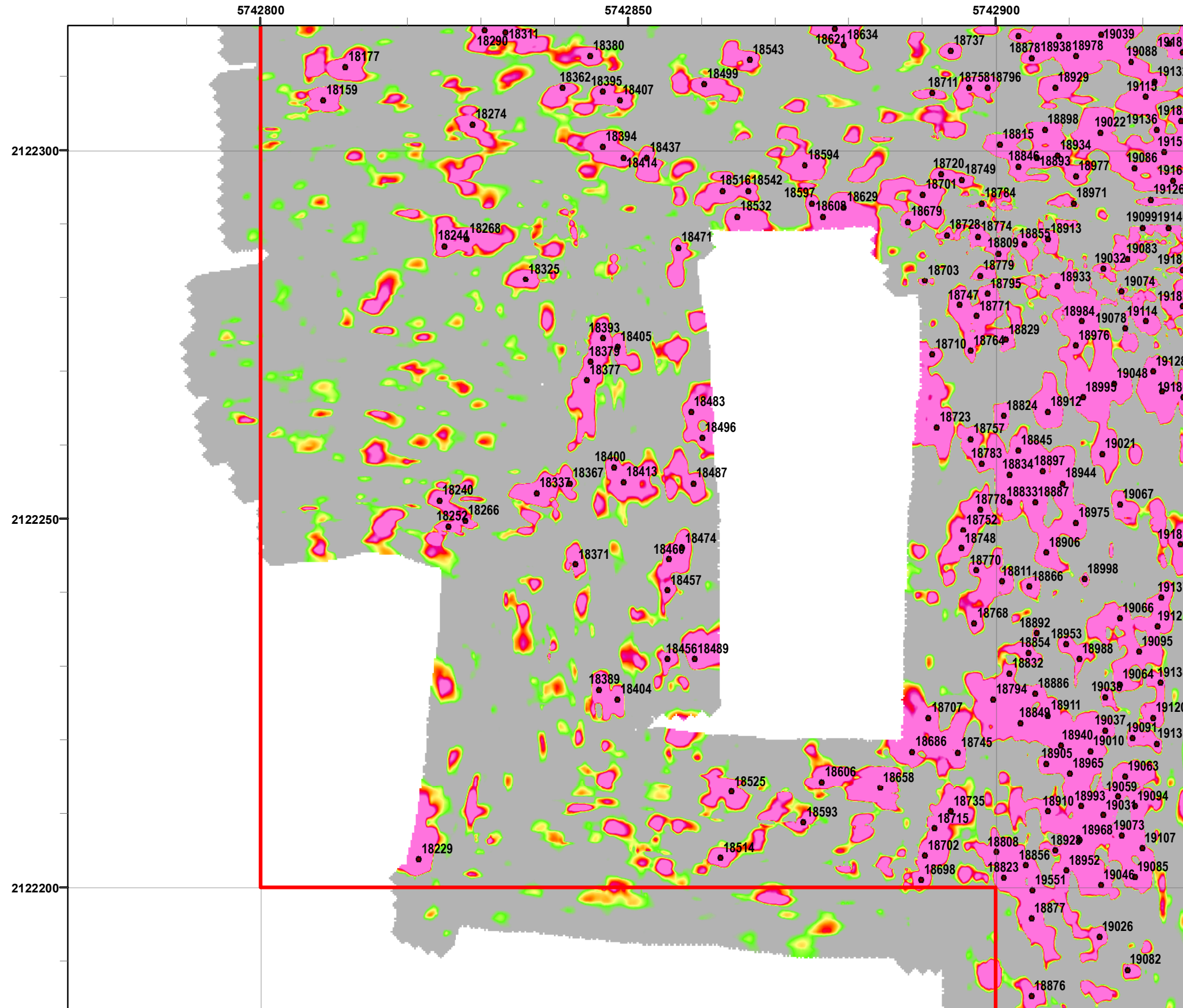
EM61 Contour Scale (mV)



State Plane California IV, NAD 1983 (U.S. Survey Foot)

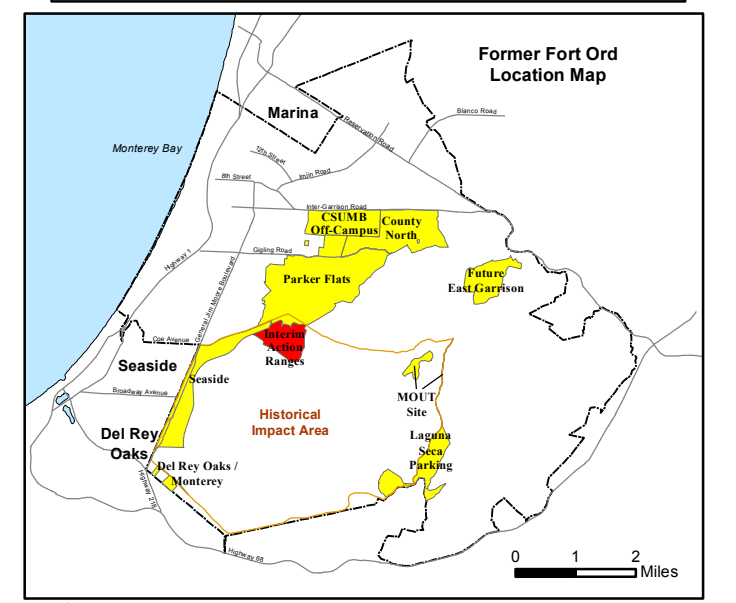
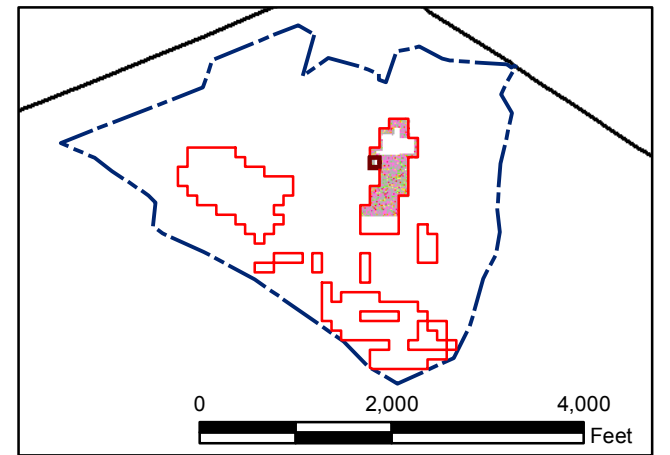
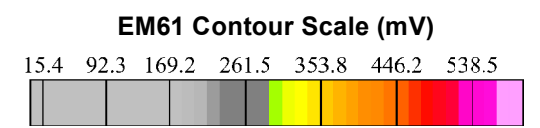


**Interim Action Ranges MRA
Phase II Range 44 SCA
(North) Design Study
Expansion 2nd DGM Mapbook**
FORA ESCA RP
Monterey County, California



Legend Grid C2A8C4


- 18015 Target Location
- Special Case Area and Non-Completed Work Areas
- ▬ Interim Action Ranges MRA
- ▬ Major Road



State Plane California IV, NAD 1983 (U.S. Survey Foot)



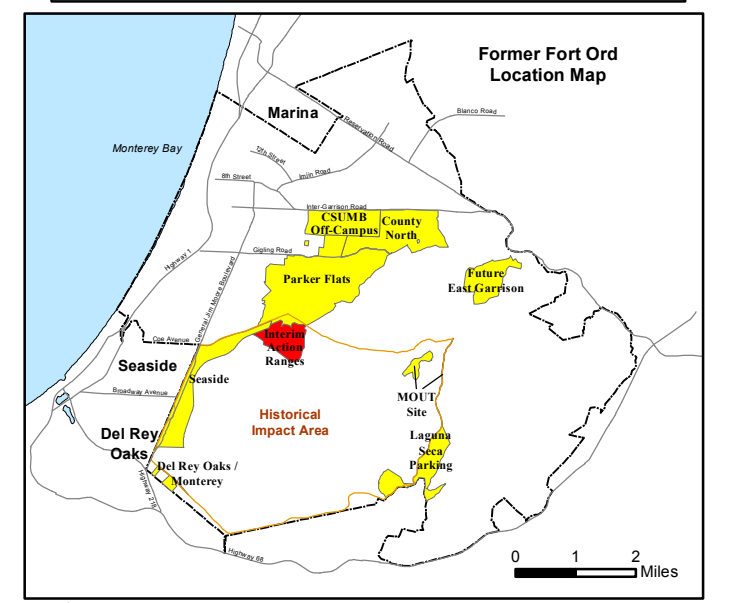
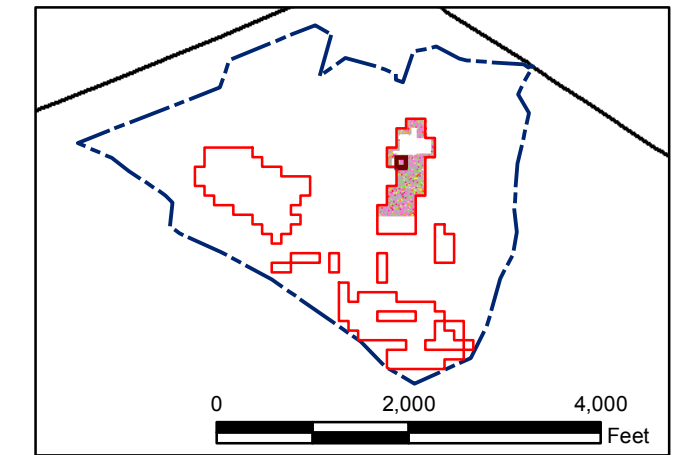
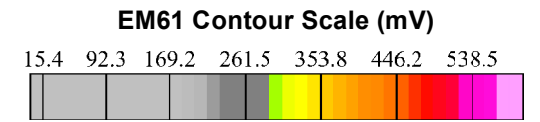
**Interim Action Ranges MRA
Phase II Range 44 SCA
(North) Design Study
Expansion 2nd DGM Mapbook**
FORA ESCA RP
Monterey County, California



Legend

Grid C2A8C5

- 18015 Target Location
- Special Case Area and Non-Completed Work Areas
- ▬ Interim Action Ranges MRA
- ▬ Major Road




State Plane California IV, NAD 1983 (U.S. Survey Foot)



**Interim Action Ranges MRA
Phase II Range 44 SCA
(North) Design Study
Expansion 2nd DGM Mapbook**

FORA ESCA RP
Monterey County, California

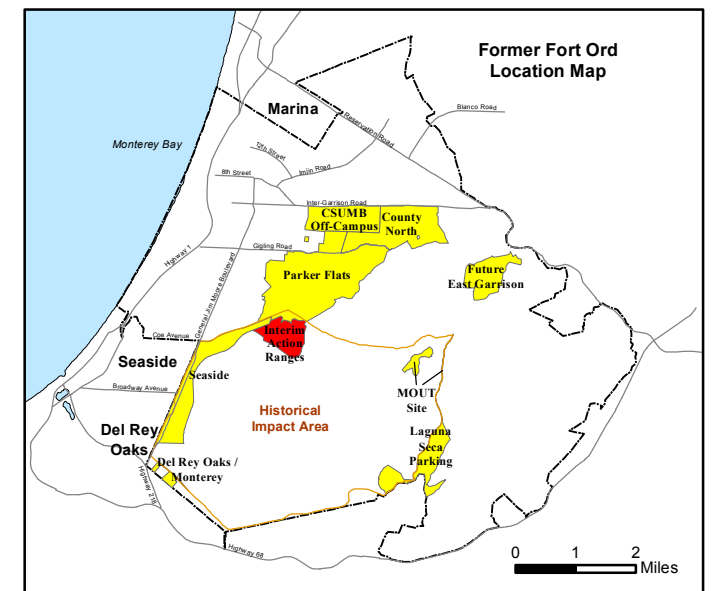
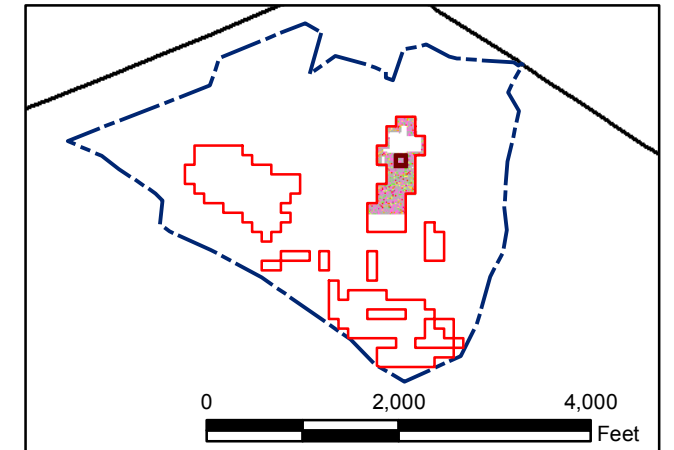
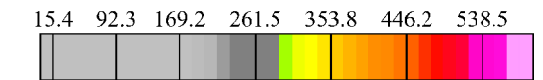


Legend

Grid C2A8C6

- 18015 Target Location
- Special Case Area and Non-Completed Work Areas
- Interim Action Ranges MRA
- Major Road


EM61 Contour Scale (mV)



State Plane California IV, NAD 1983 (U.S. Survey Foot)



**Interim Action Ranges MRA
Phase II Range 44 SCA
(North) Design Study
Expansion 2nd DGM Mapbook**
FORA ESCA RP
Monterey County, California

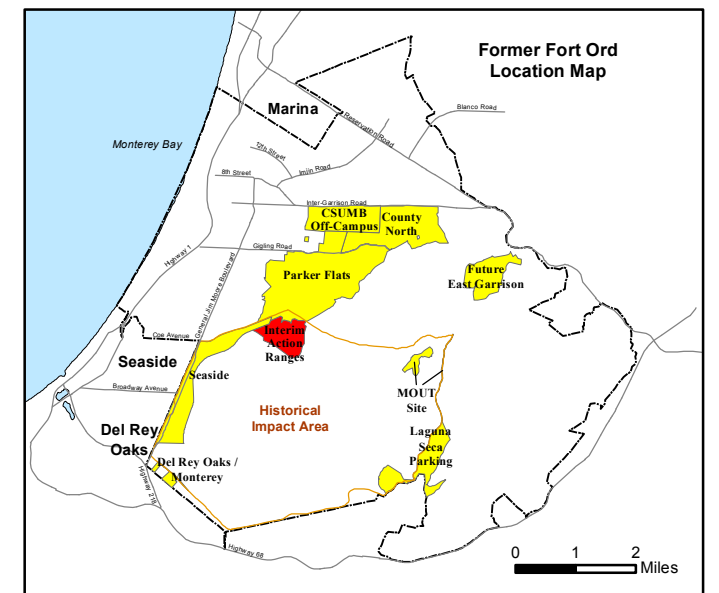
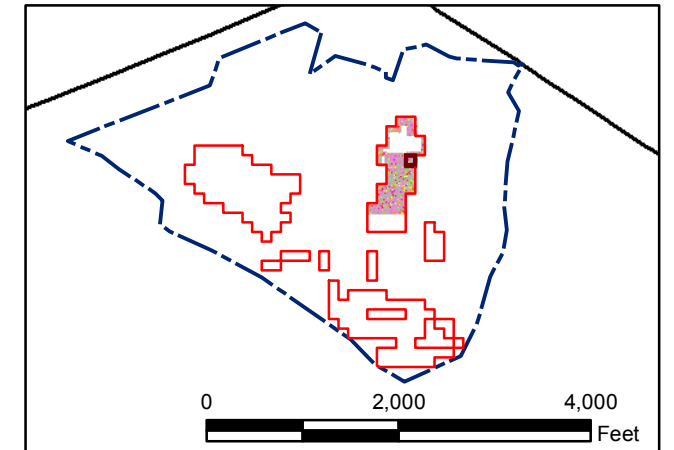
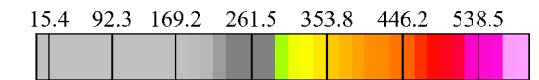


Legend

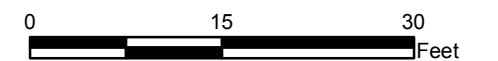
Grid C2A8C7

- 18015 Target Location
- Special Case Area and Non-Completed Work Areas
- ▬ Interim Action Ranges MRA
- ▬ Major Road

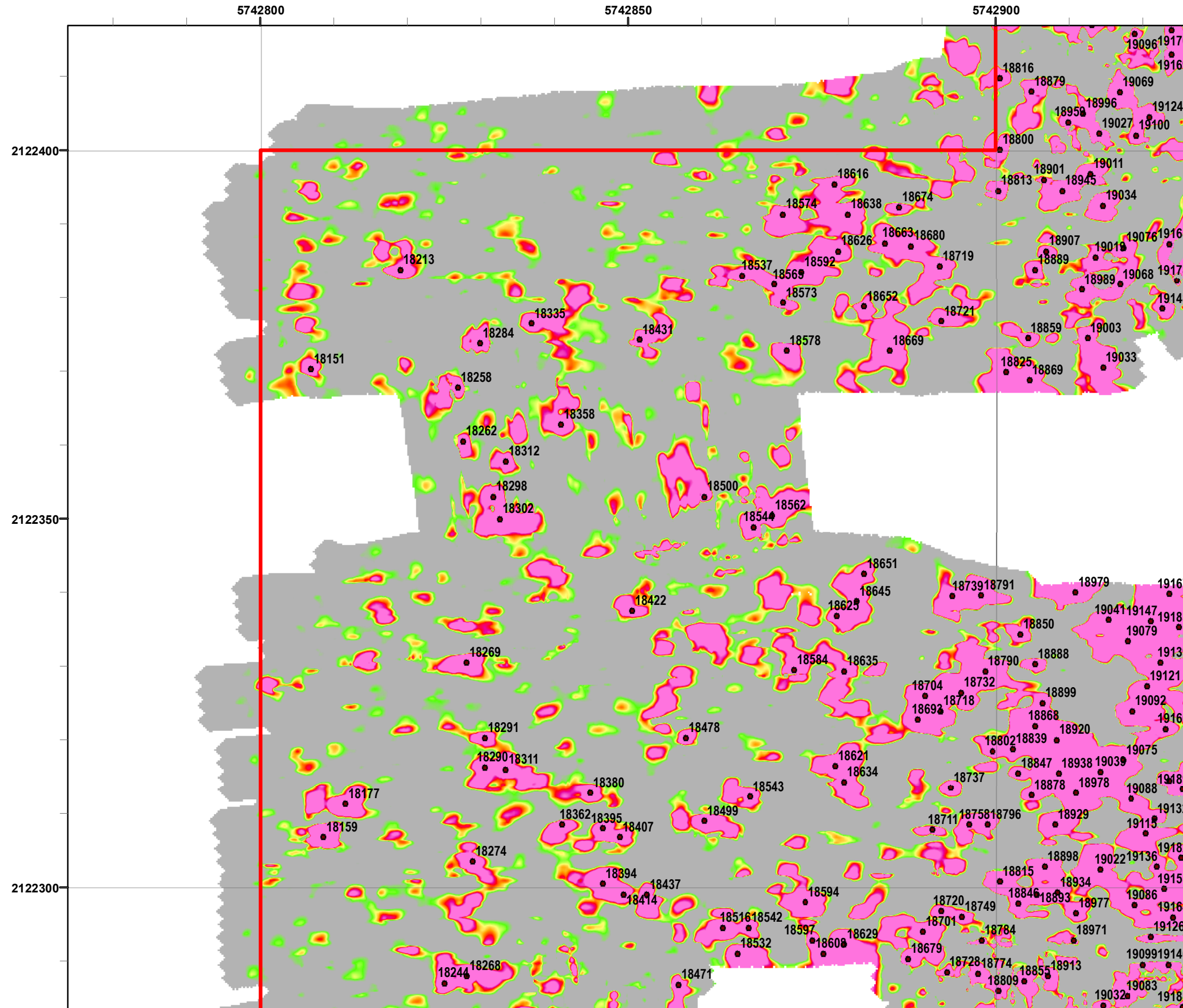
EM61 Contour Scale (mV)



State Plane California IV, NAD 1983 (U.S. Survey Foot)

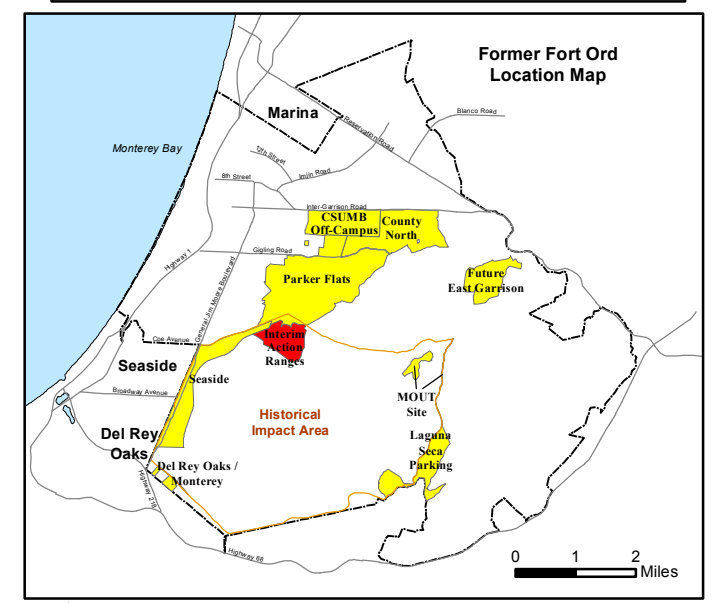
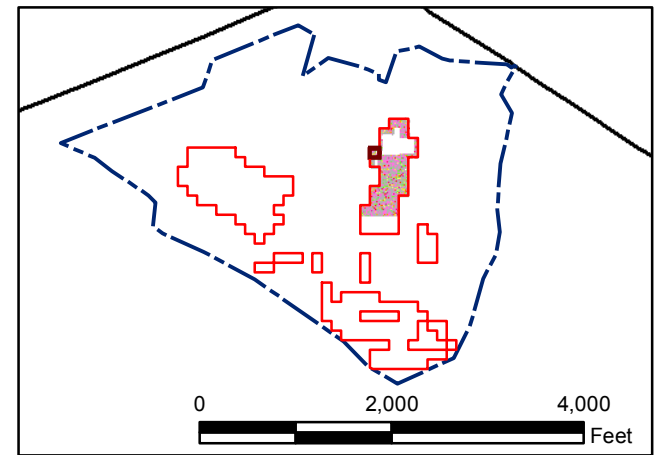
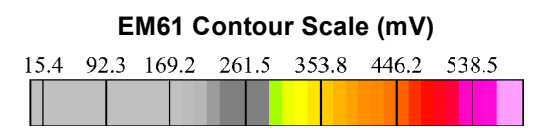


**Interim Action Ranges MRA
Phase II Range 44 SCA
(North) Design Study
Expansion 2nd DGM Mapbook**
FORA ESCA RP
Monterey County, California



Legend Grid C2A8D4

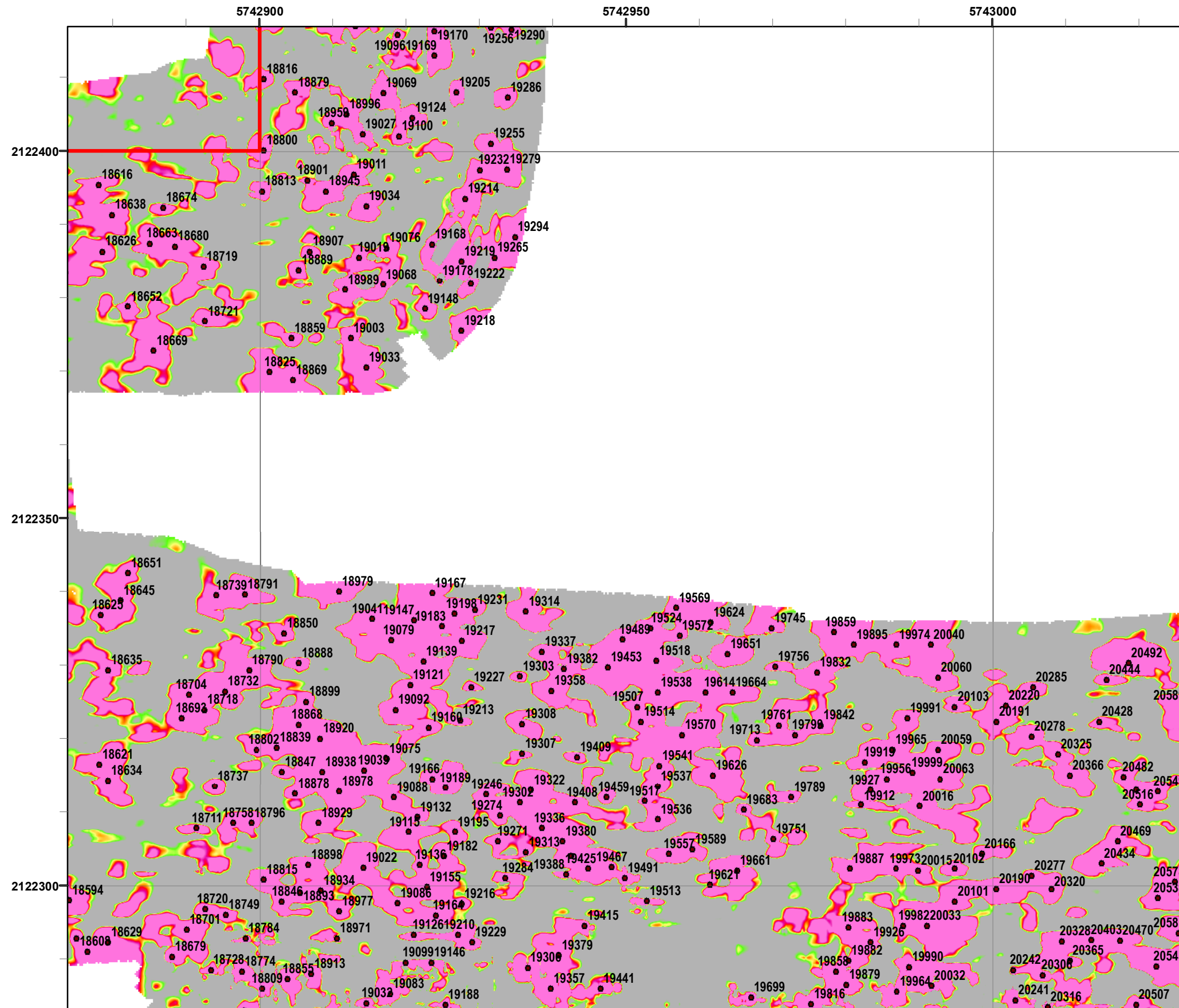
- Target Location
- Special Case Area and Non-Completed Work Areas
- Interim Action Ranges MRA
- Major Road



State Plane California IV, NAD 1983 (U.S. Survey Foot)



**Interim Action Ranges MRA
Phase II Range 44 SCA
(North) Design Study
Expansion 2nd DGM Mapbook**
FORA ESCA RP
Monterey County, California

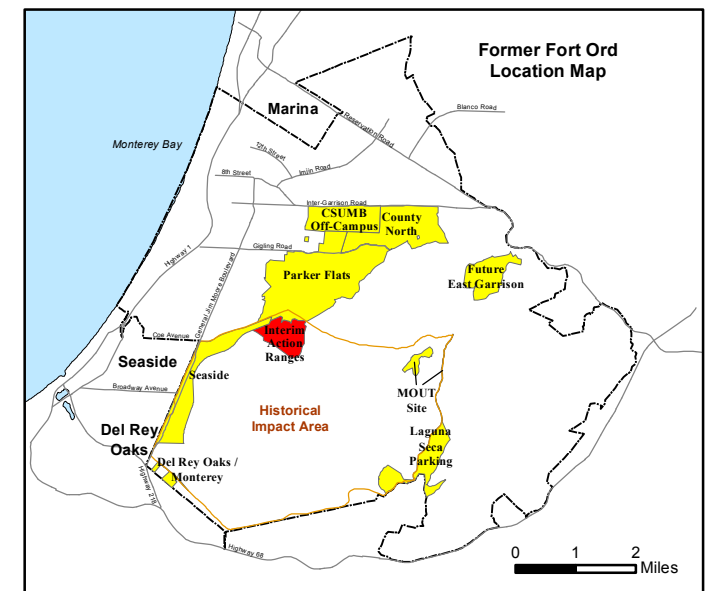
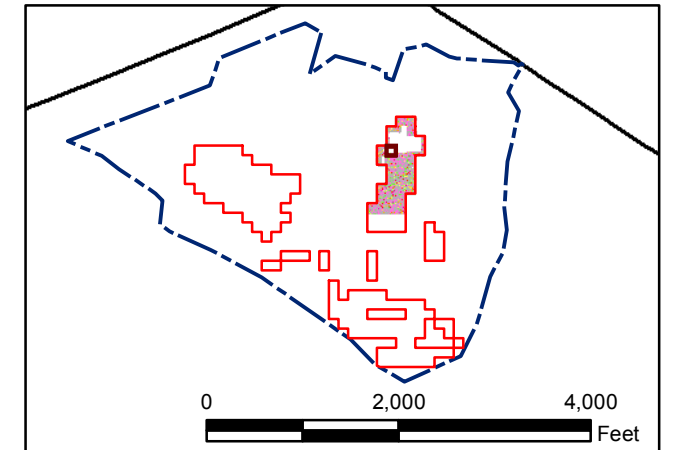
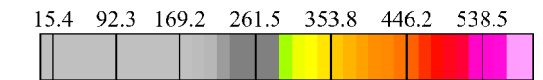


Legend

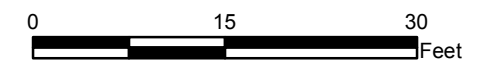
Grid C2A8D5

- 18015 Target Location
- Special Case Area and Non-Completed Work Areas
- ▬ Interim Action Ranges MRA
- ▬ Major Road

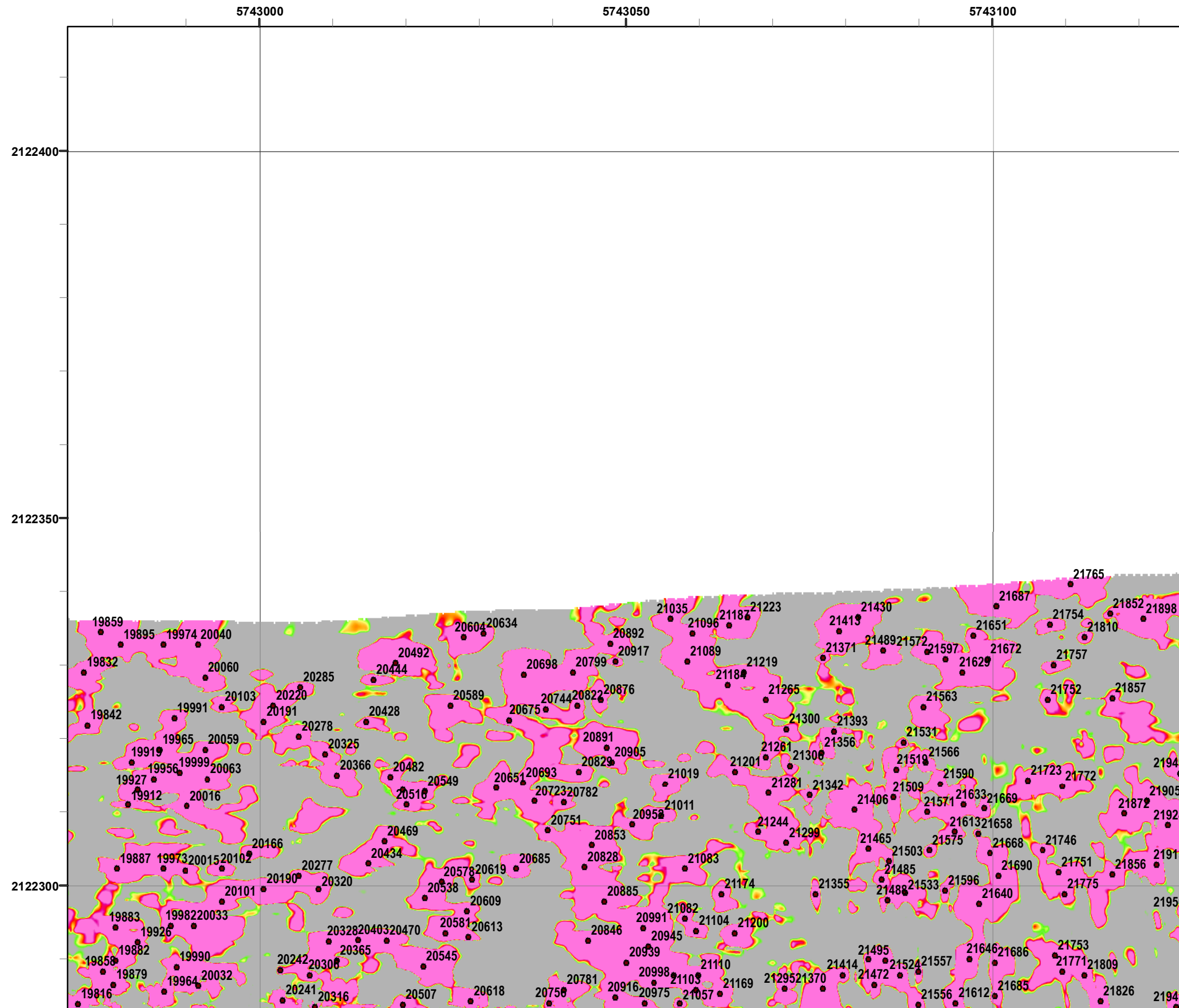
EM61 Contour Scale (mV)



State Plane California IV, NAD 1983 (U.S. Survey Foot)



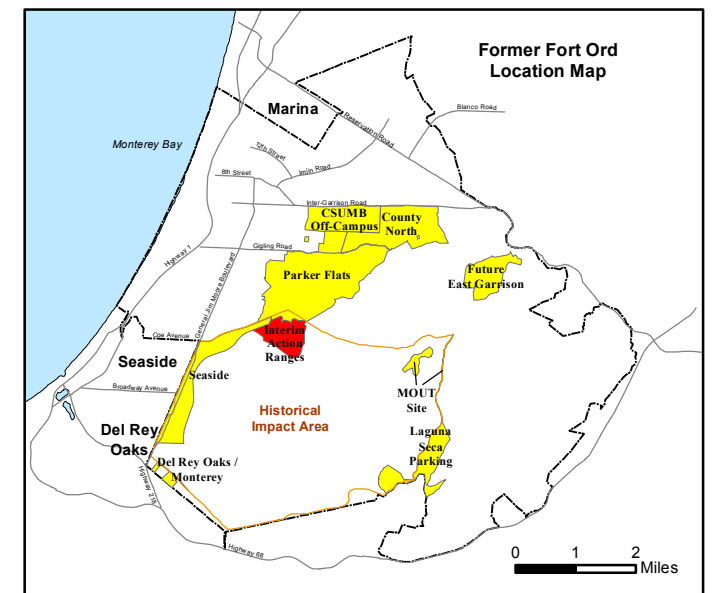
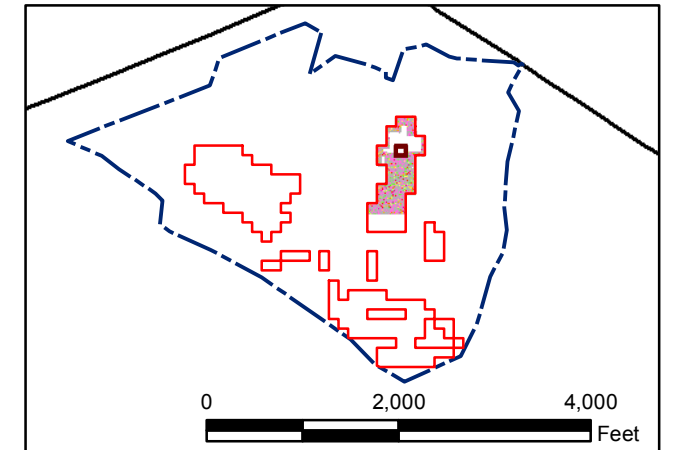
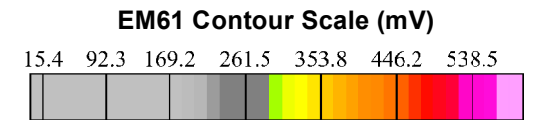
**Interim Action Ranges MRA
Phase II Range 44 SCA
(North) Design Study
Expansion 2nd DGM Mapbook**
FORA ESCA RP
Monterey County, California



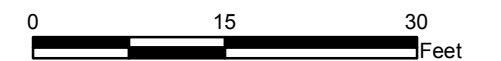
Legend

Grid C2A8D6

- 18015 Target Location
- Special Case Area and Non-Completed Work Areas
- Interim Action Ranges MRA
- Major Road

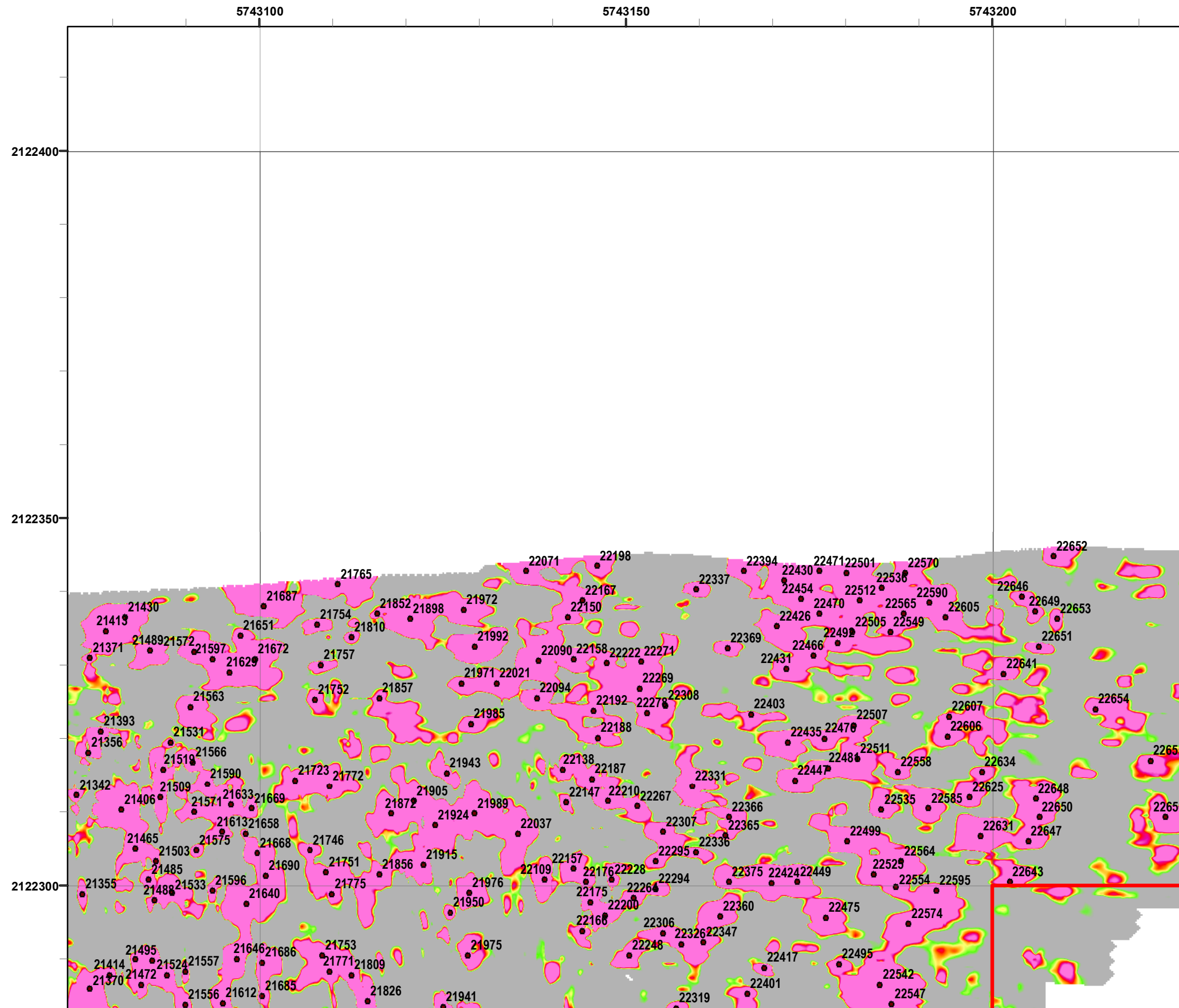


State Plane California IV, NAD 1983 (U.S. Survey Foot)



**Interim Action Ranges MRA
Phase II Range 44 SCA
(North) Design Study
Expansion 2nd DGM Mapbook**

FORA ESCA RP
Monterey County, California

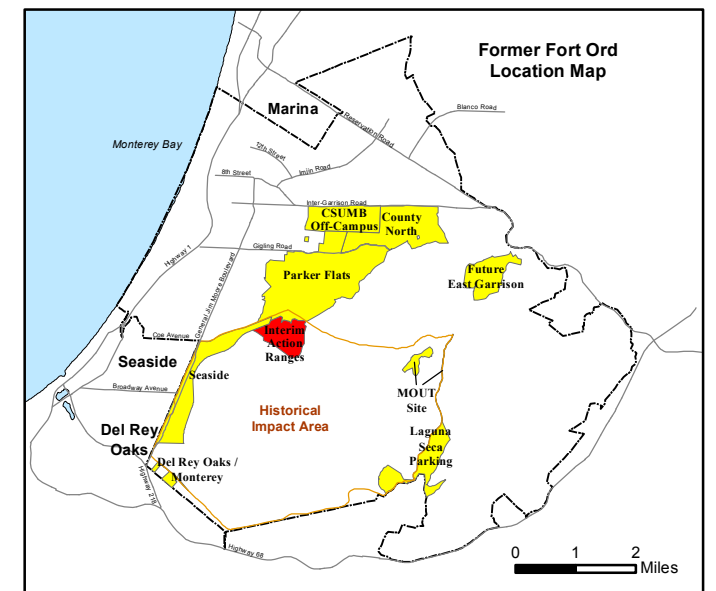
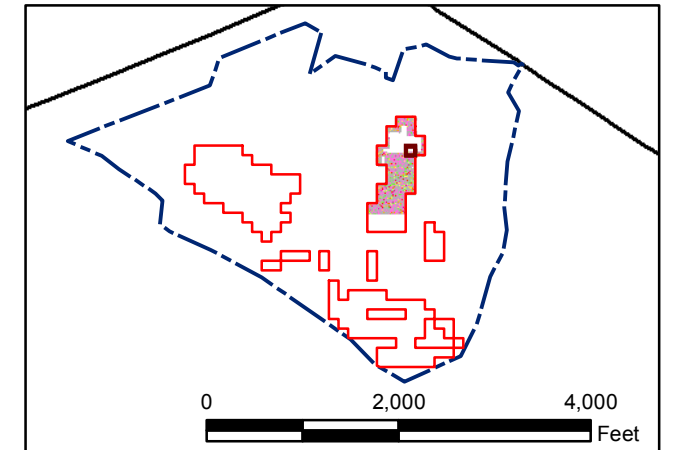
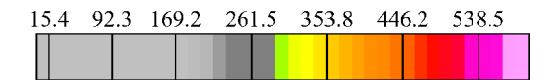


Legend

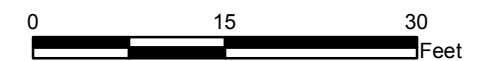
Grid C2A8D7

- 18015 Target Location
- Special Case Area and Non-Completed Work Areas
- Interim Action Ranges MRA
- Major Road

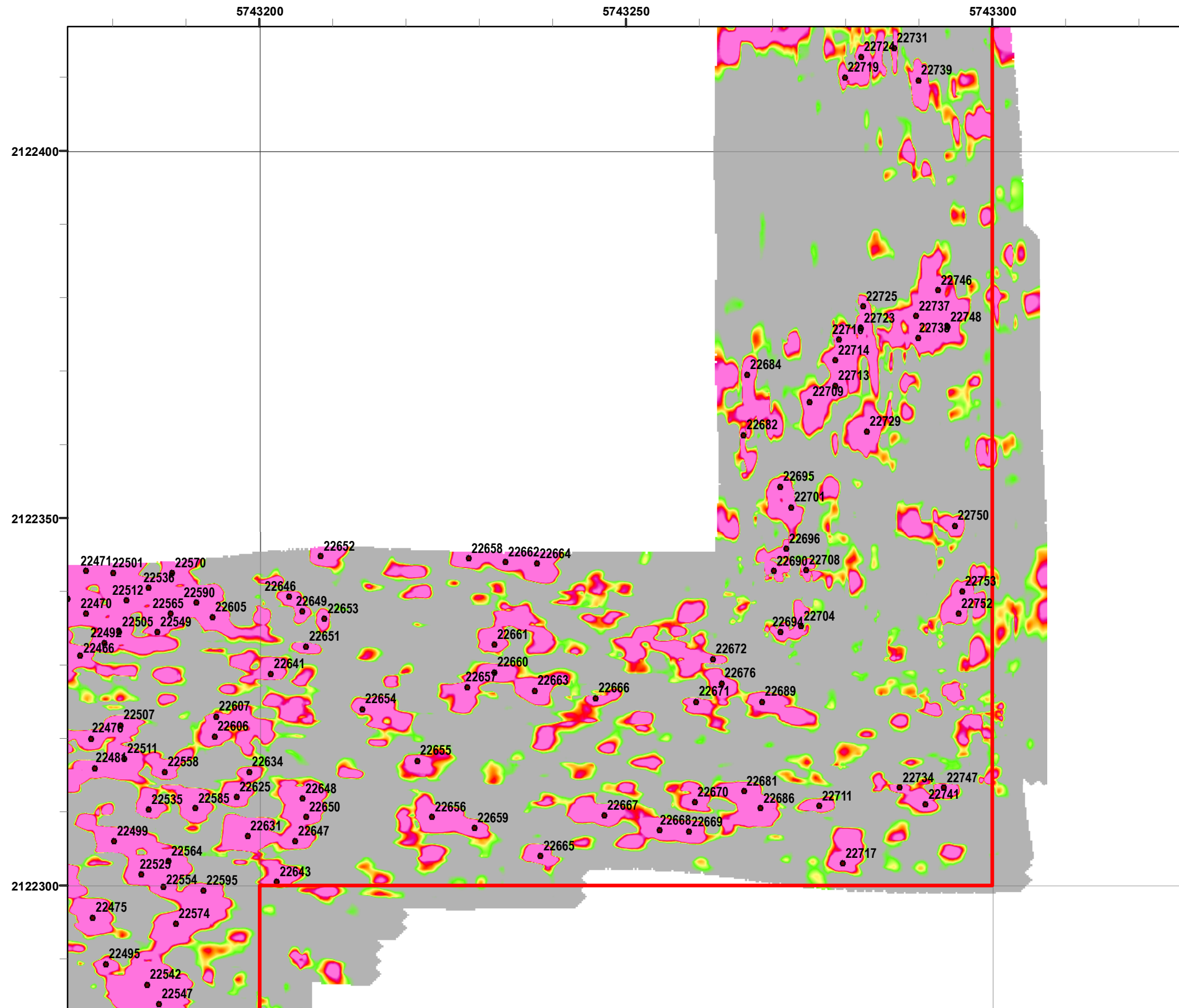
EM61 Contour Scale (mV)



State Plane California IV, NAD 1983 (U.S. Survey Foot)



**Interim Action Ranges MRA
Phase II Range 44 SCA
(North) Design Study
Expansion 2nd DGM Mapbook**
FORA ESCA RP
Monterey County, California

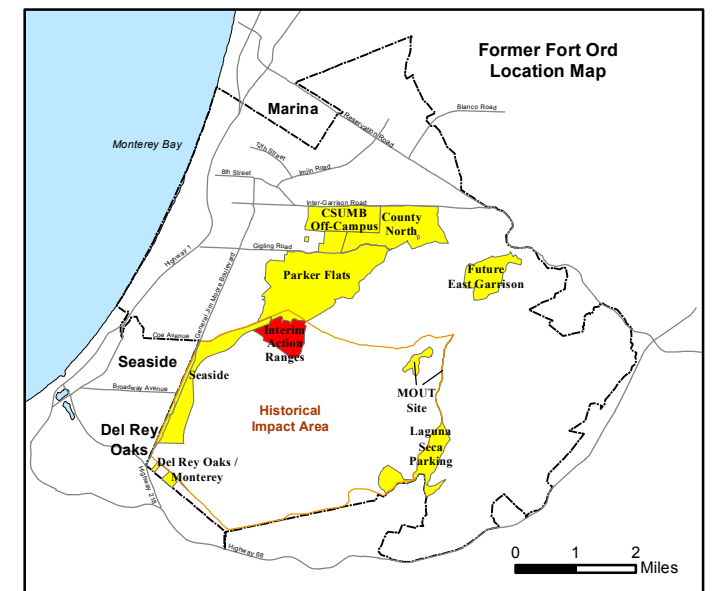
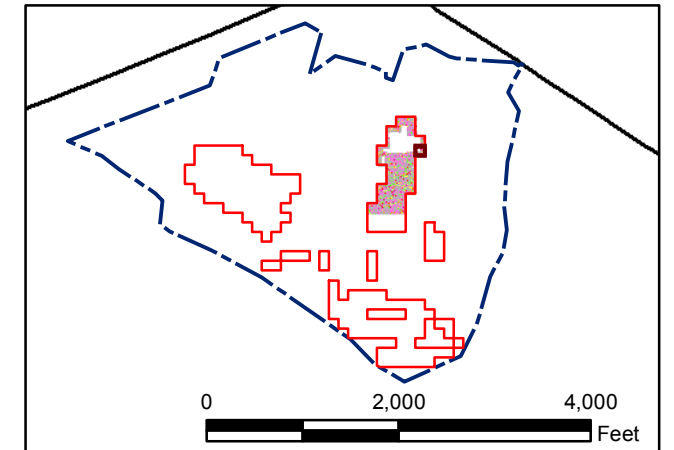
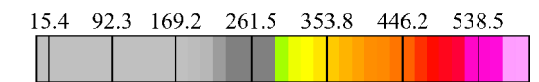


Legend

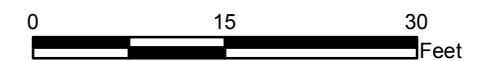
Grid C2A8D8

- 18015 Target Location
- Special Case Area and Non-Completed Work Areas
- Interim Action Ranges MRA
- Major Road

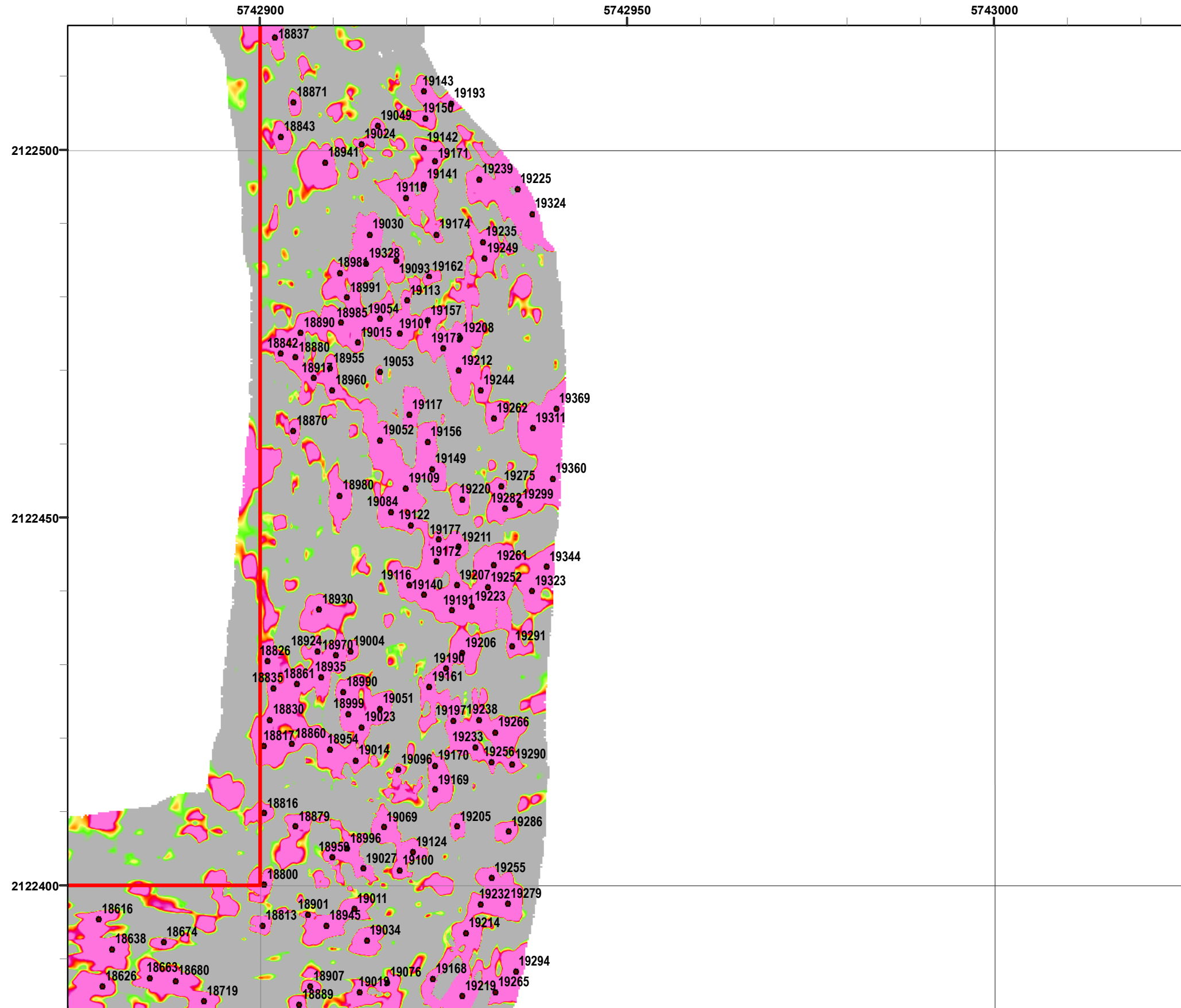
EM61 Contour Scale (mV)



State Plane California IV, NAD 1983 (U.S. Survey Foot)



**Interim Action Ranges MRA
Phase II Range 44 SCA
(North) Design Study
Expansion 2nd DGM Mapbook**
FORA ESCA RP
Monterey County, California

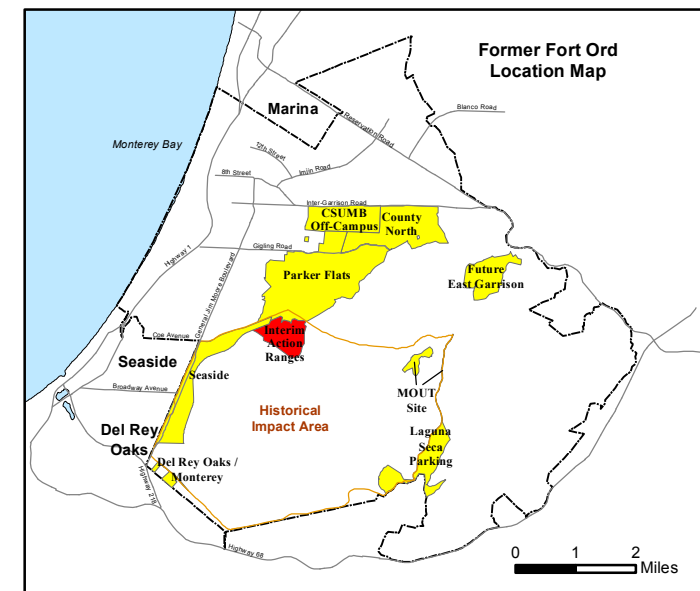
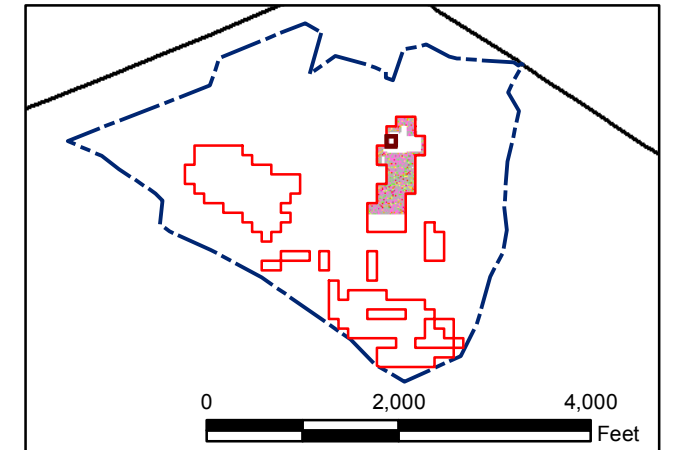
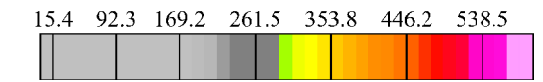


Legend

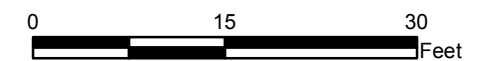
Grid C2A8E5

- 18015 Target Location
- Special Case Area and Non-Completed Work Areas
- Interim Action Ranges MRA
- Major Road

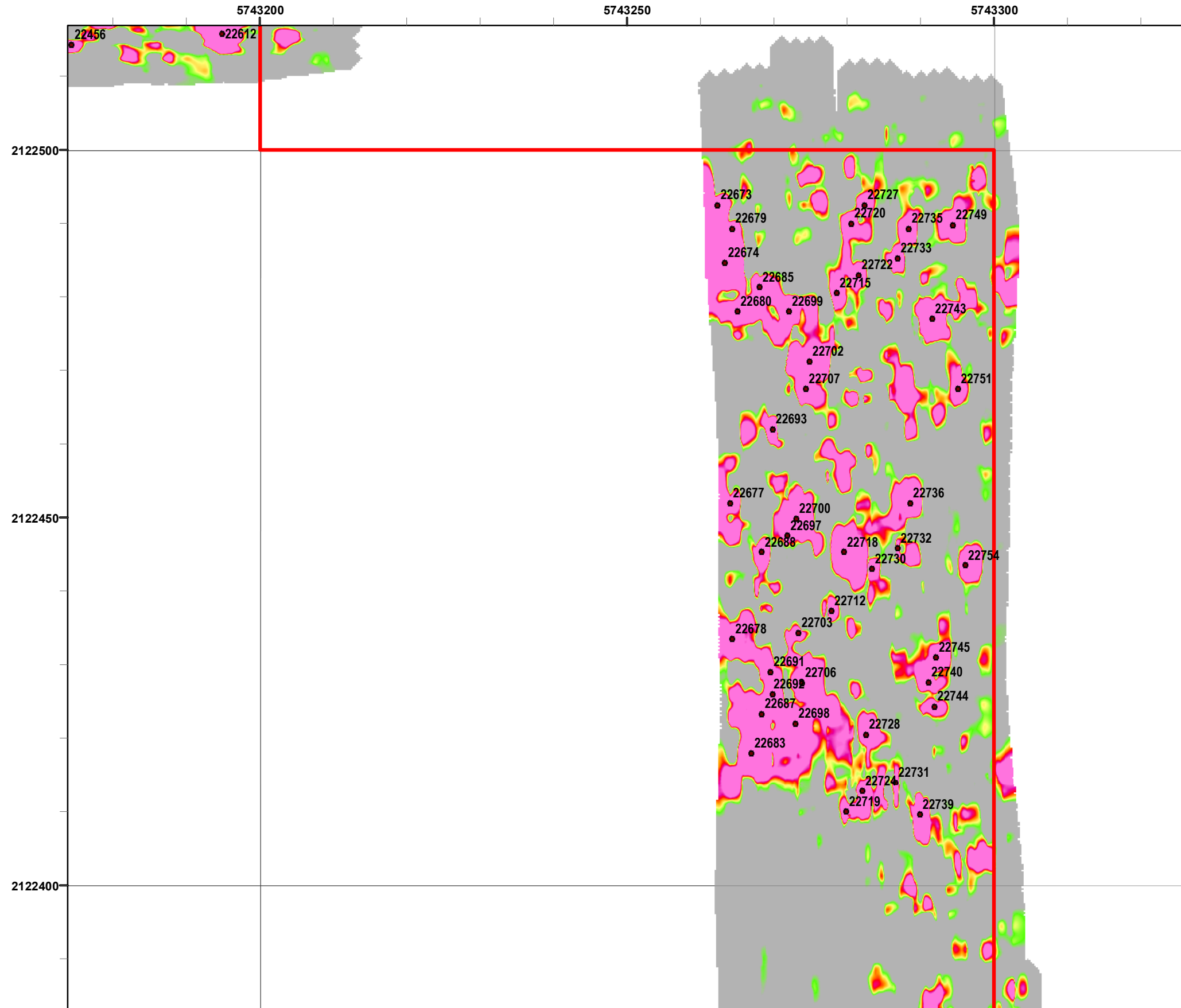
EM61 Contour Scale (mV)



State Plane California IV, NAD 1983 (U.S. Survey Foot)



**Interim Action Ranges MRA
Phase II Range 44 SCA
(North) Design Study
Expansion 2nd DGM Mapbook**
FORA ESCA RP
Monterey County, California

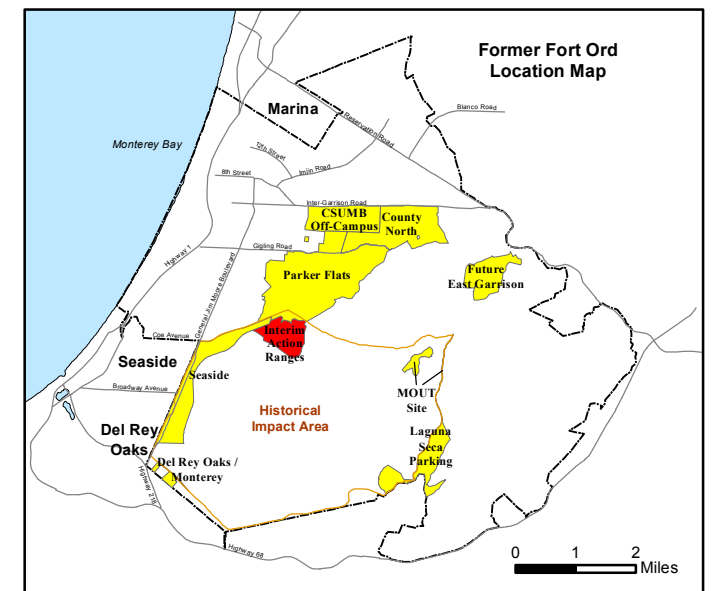
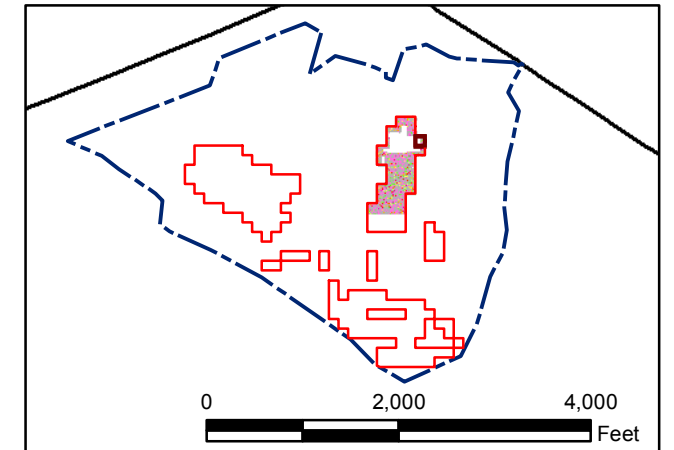
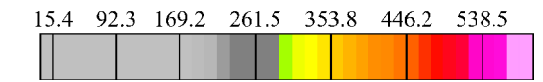


Legend

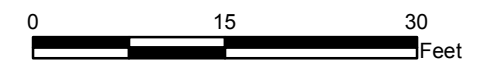
Grid C2A8E8

- 18015 Target Location
- Special Case Area and Non-Completed Work Areas
- ▬ Interim Action Ranges MRA
- ▬ Major Road

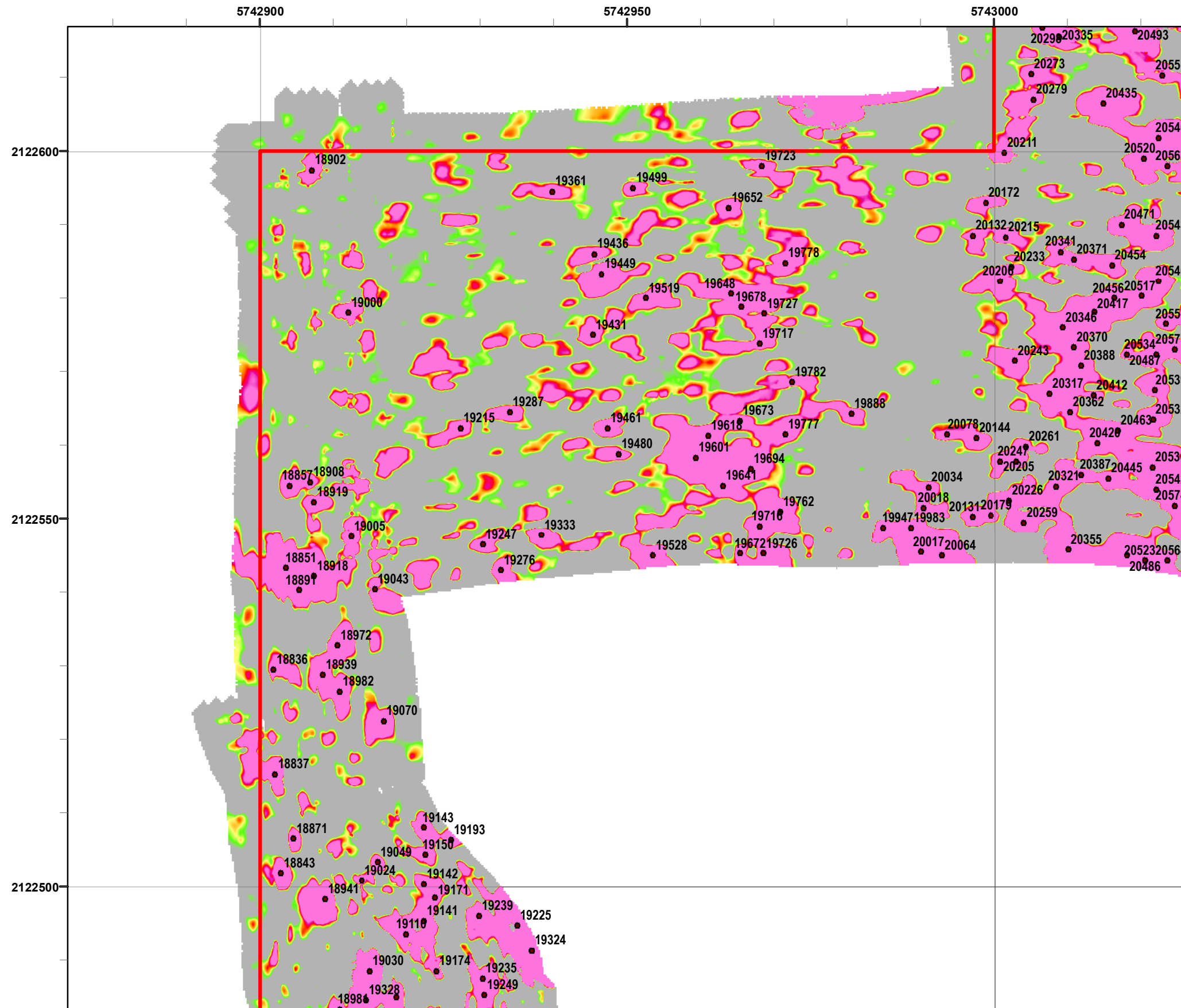
EM61 Contour Scale (mV)



State Plane California IV, NAD 1983 (U.S. Survey Foot)



**Interim Action Ranges MRA
Phase II Range 44 SCA
(North) Design Study
Expansion 2nd DGM Mapbook**
FORA ESCA RP
Monterey County, California

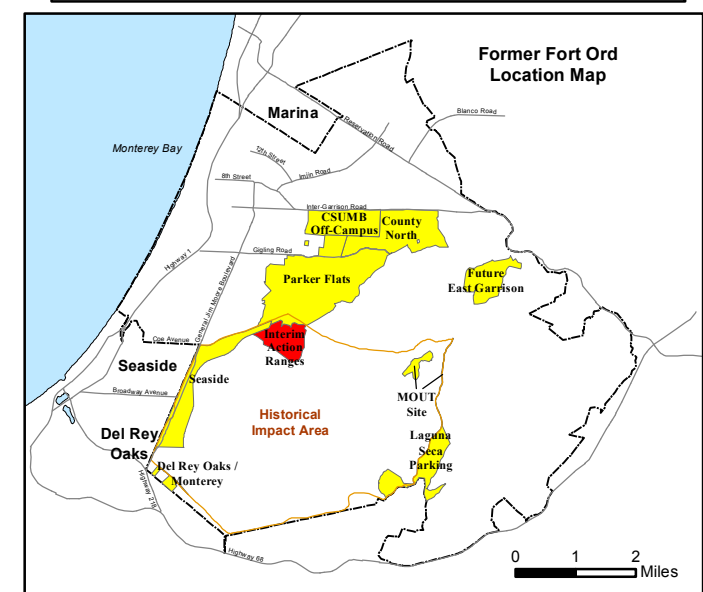
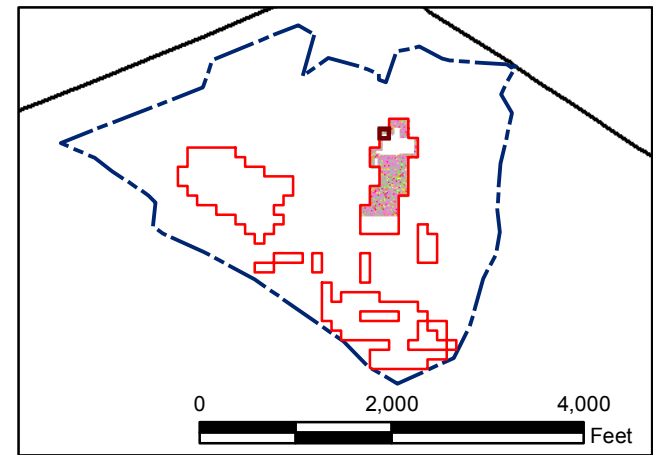
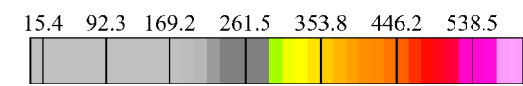


Legend

Grid C2A8F5

- 18015 Target Location
- Special Case Area and Non-Completed Work Areas
- Interim Action Ranges MRA
- Major Road

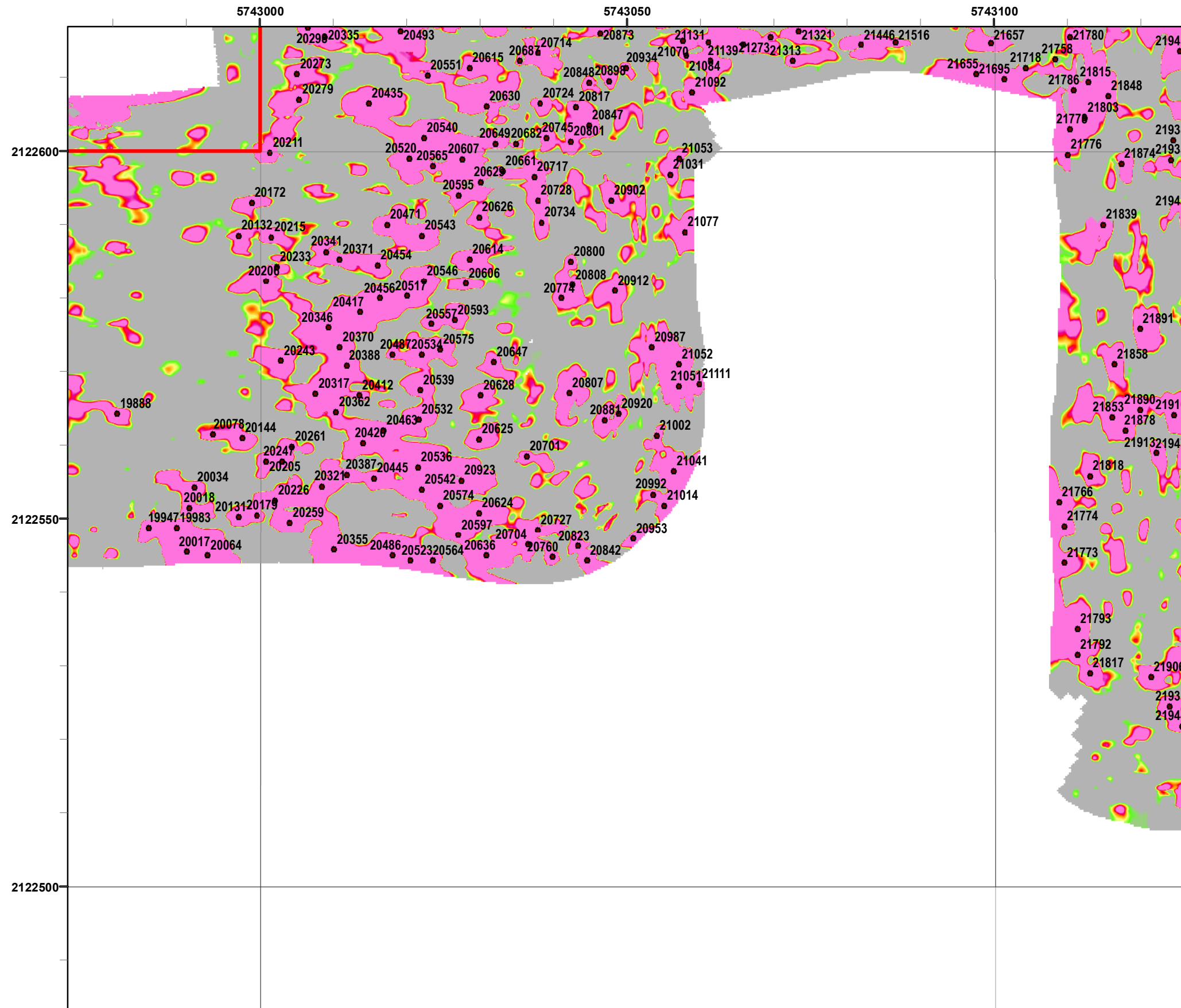
EM61 Contour Scale (mV)



State Plane California IV, NAD 1983 (U.S. Survey Foot)



**Interim Action Ranges MRA
Phase II Range 44 SCA
(North) Design Study
Expansion 2nd DGM Mapbook**
FORA ESCA RP
Monterey County, California

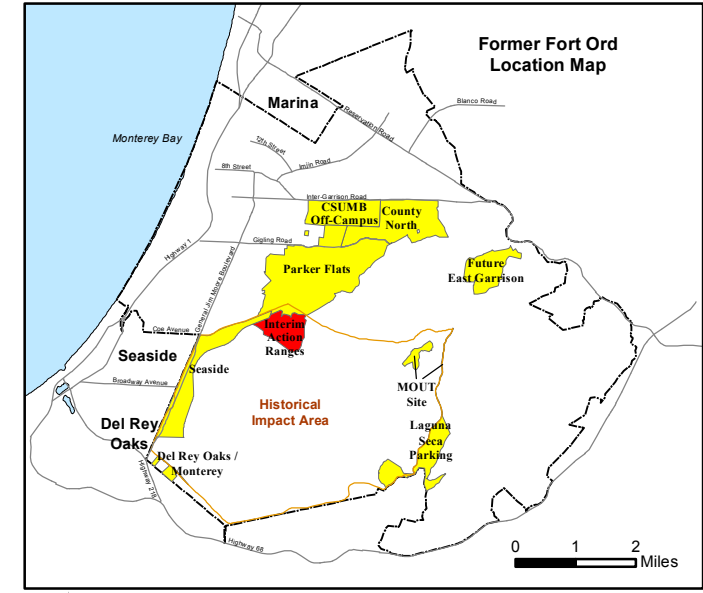
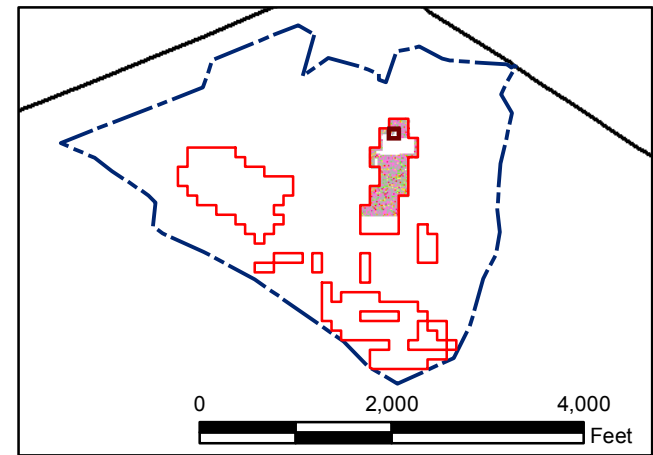
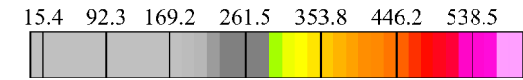


Legend

Grid C2A8F6

- 18015 Target Location
- Special Case Area and Non-Completed Work Areas
- ▬ Interim Action Ranges MRA
- ▬ Major Road

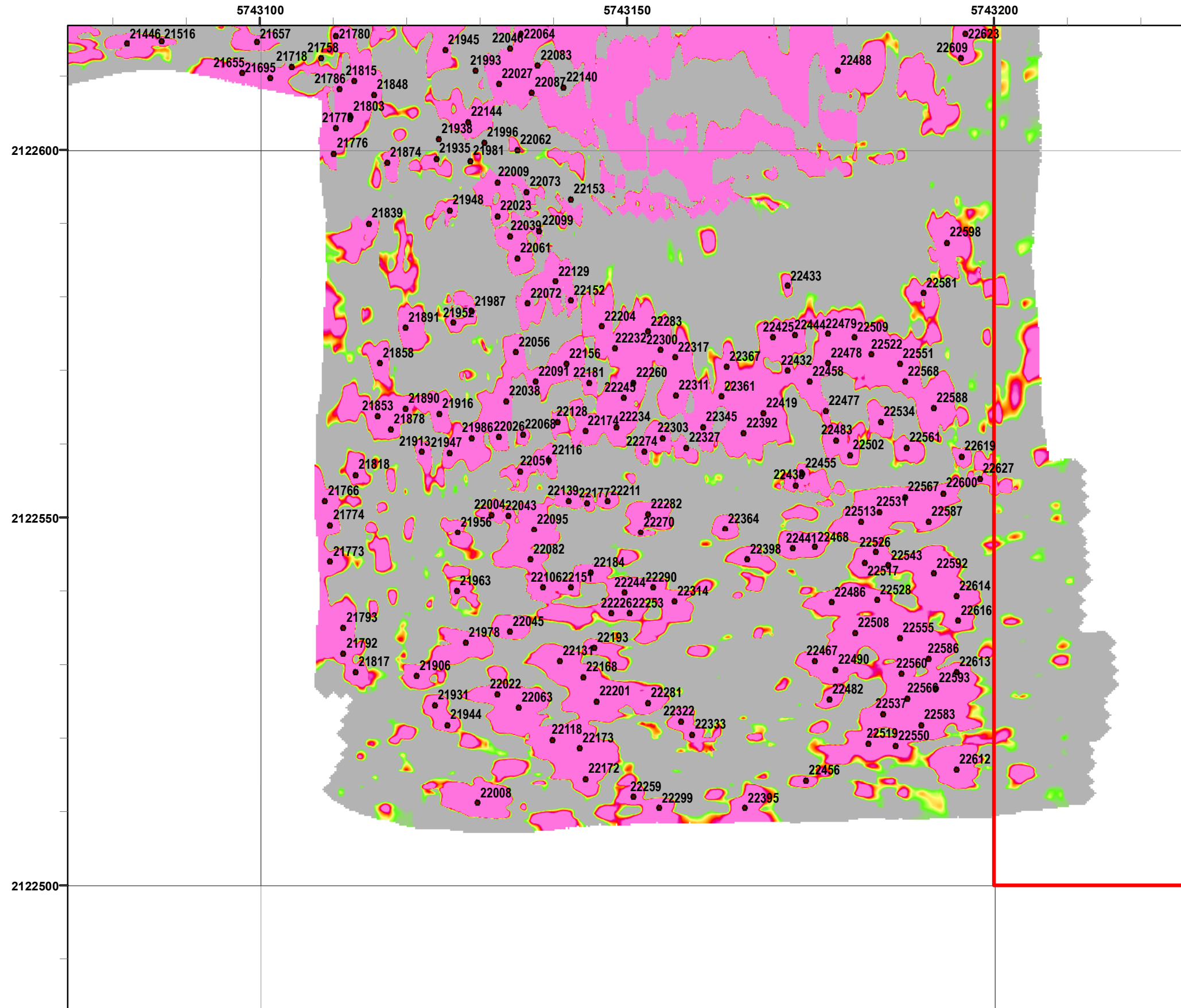
EM61 Contour Scale (mV)



State Plane California IV, NAD 1983 (U.S. Survey Foot)



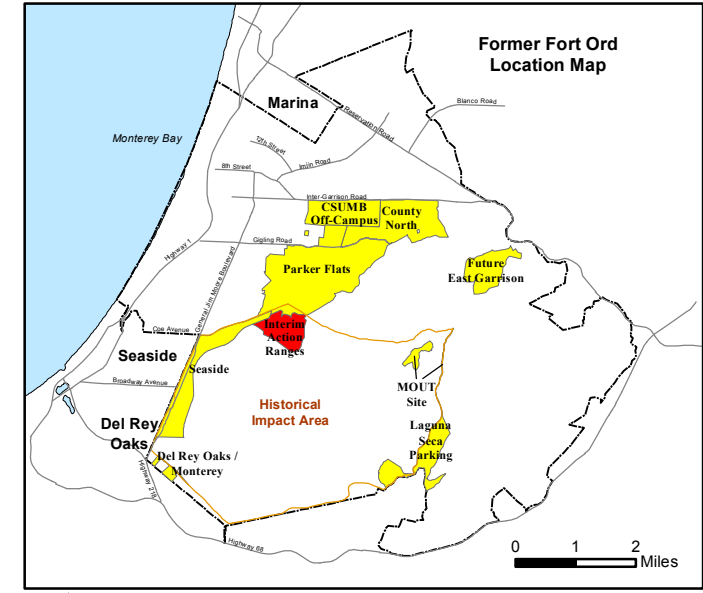
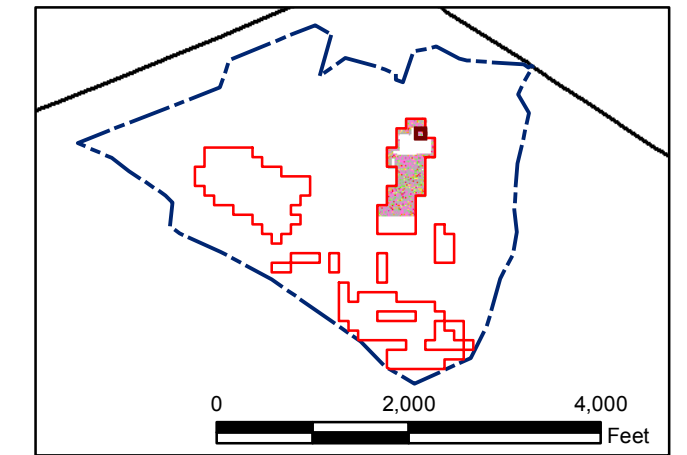
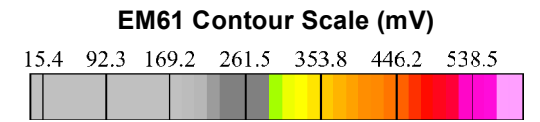
**Interim Action Ranges MRA
Phase II Range 44 SCA
(North) Design Study
Expansion 2nd DGM Mapbook**
FORA ESCA RP
Monterey County, California



Legend

Grid C2A8F7

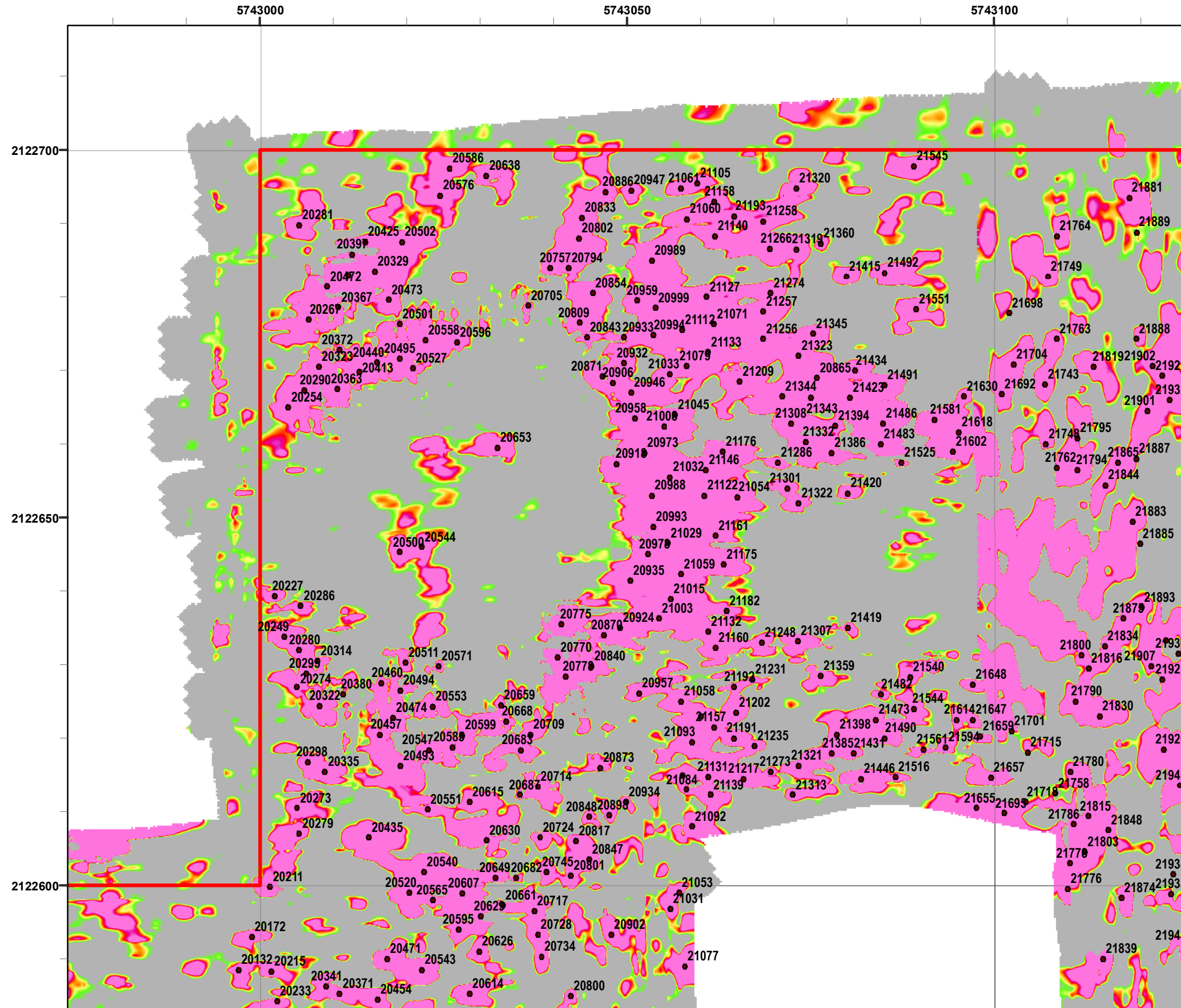
- 18015 Target Location
- Special Case Area and Non-Completed Work Areas
- ▬ Interim Action Ranges MRA
- ▬ Major Road



State Plane California IV, NAD 1983 (U.S. Survey Foot)



**Interim Action Ranges MRA
Phase II Range 44 SCA
(North) Design Study
Expansion 2nd DGM Mapbook**
FORA ESCA RP
Monterey County, California

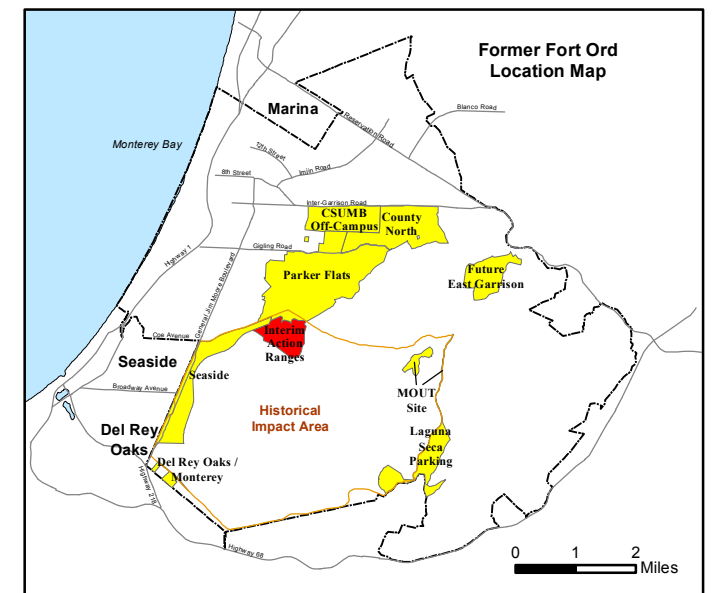
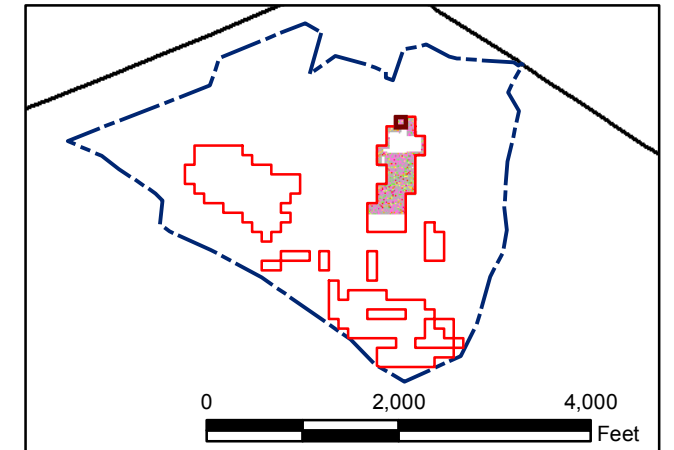
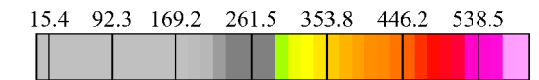


Legend

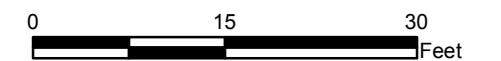
Grid C2A8G6

- 18015 Target Location
- Special Case Area and Non-Completed Work Areas
- ▬ Interim Action Ranges MRA
- ▬ Major Road

EM61 Contour Scale (mV)



State Plane California IV, NAD 1983 (U.S. Survey Foot)



**Interim Action Ranges MRA
Phase II Range 44 SCA
(North) Design Study
Expansion 2nd DGM Mapbook**
FORA ESCA RP
Monterey County, California

