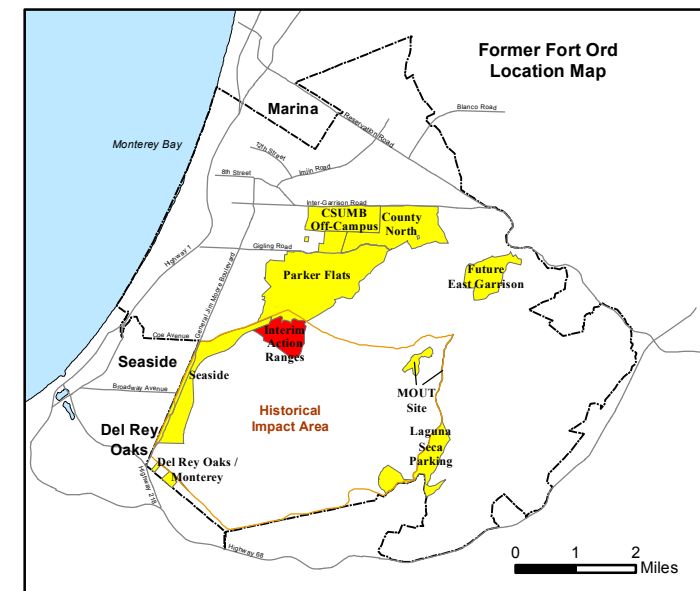
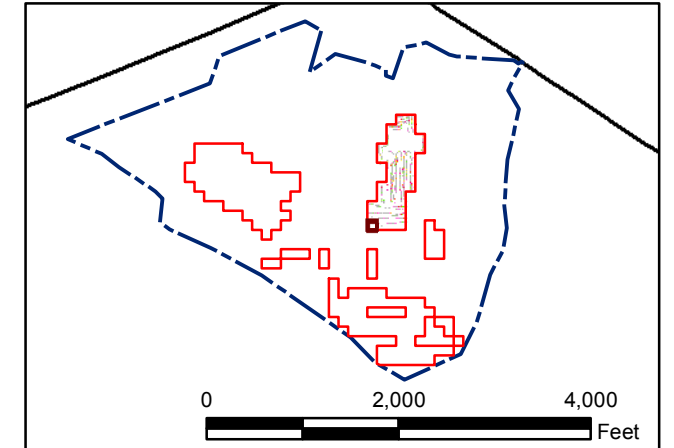
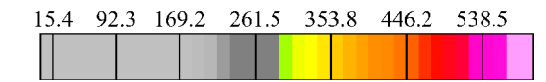


Legend

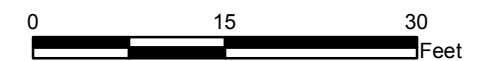
Grid B2J8F3

- 30017 Target Location
- Special Case Area and Non-Completed Work Areas
- ▬ Interim Action Ranges MRA
- ▬ Major Road


EM61 Contour Scale (mV)



State Plane California IV, NAD 1983 (U.S. Survey Foot)



**Interim Action Ranges MRA
Phase II Range 44 SCA
(North) Design Study Transect
Verification DGM Mapbook**
FORA ESCA RP
Monterey County, California

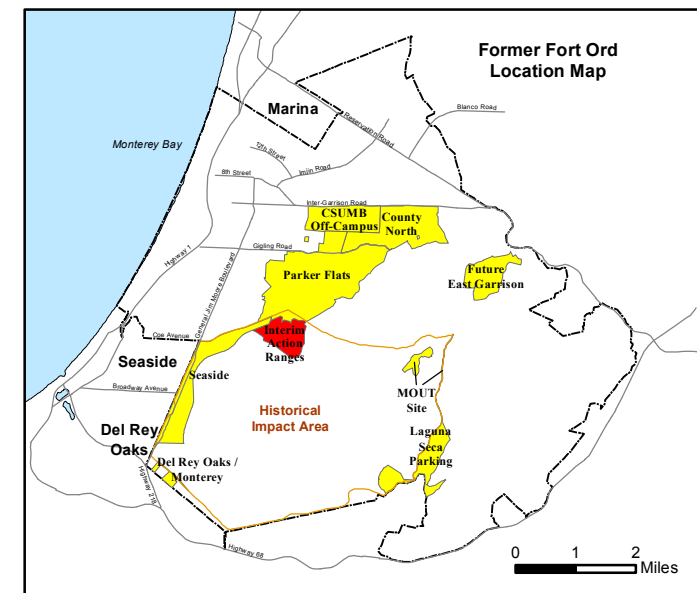
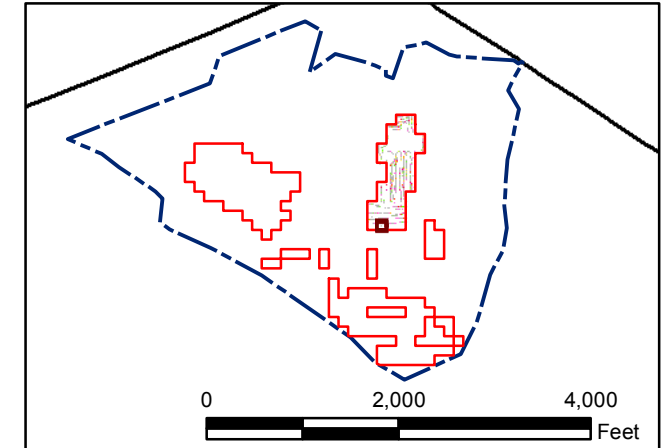
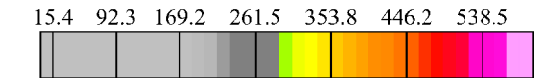


Legend

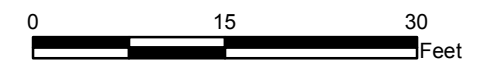
Grid B2J8F4

- 30017 Target Location
- Special Case Area and Non-Completed Work Areas
- ▬ Interim Action Ranges MRA
- ▬ Major Road


EM61 Contour Scale (mV)



State Plane California IV, NAD 1983 (U.S. Survey Foot)



**Interim Action Ranges MRA
Phase II Range 44 SCA
(North) Design Study Transect
Verification DGM Mapbook**
FORA ESCA RP
Monterey County, California

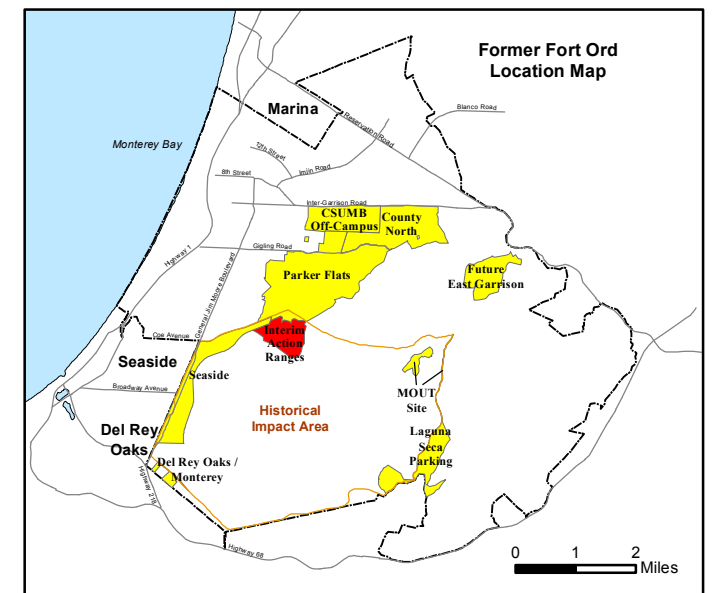
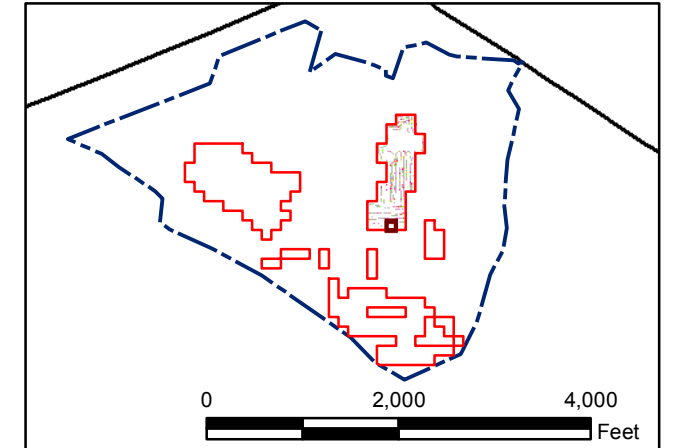
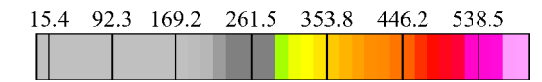


Legend

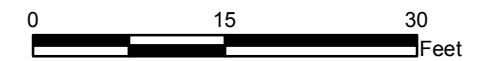
Grid B2J8F5

- 30017 Target Location
- Special Case Area and Non-Completed Work Areas
- ▬ Interim Action Ranges MRA
- ▬ Major Road

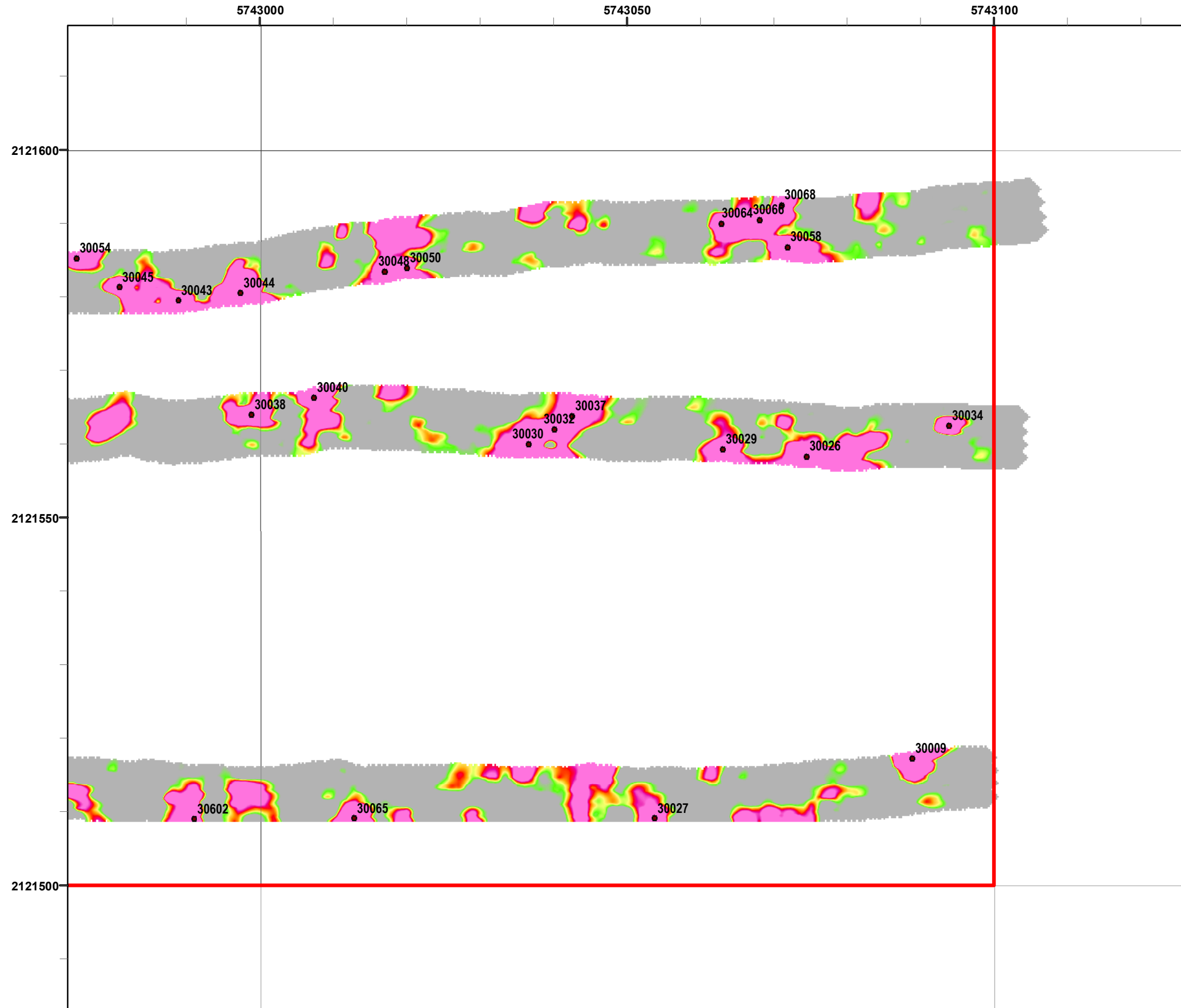
EM61 Contour Scale (mV)



State Plane California IV, NAD 1983 (U.S. Survey Foot)



**Interim Action Ranges MRA
Phase II Range 44 SCA
(North) Design Study Transect
Verification DGM Mapbook**
FORA ESCA RP
Monterey County, California

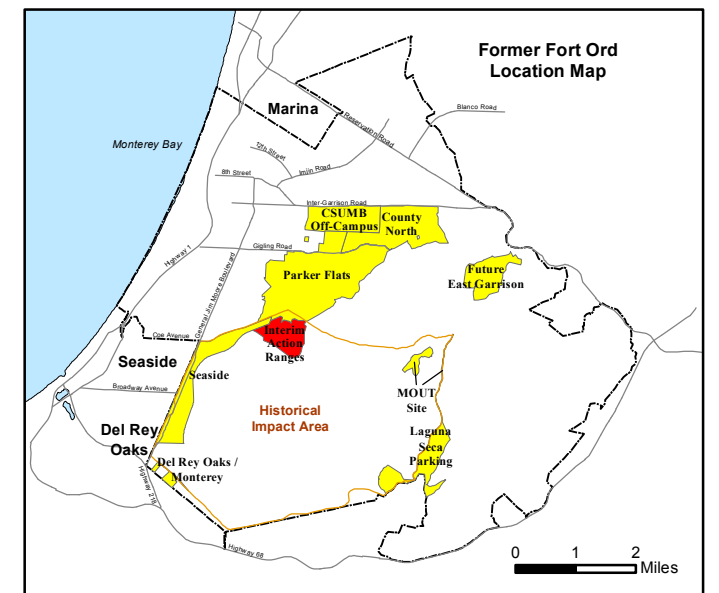
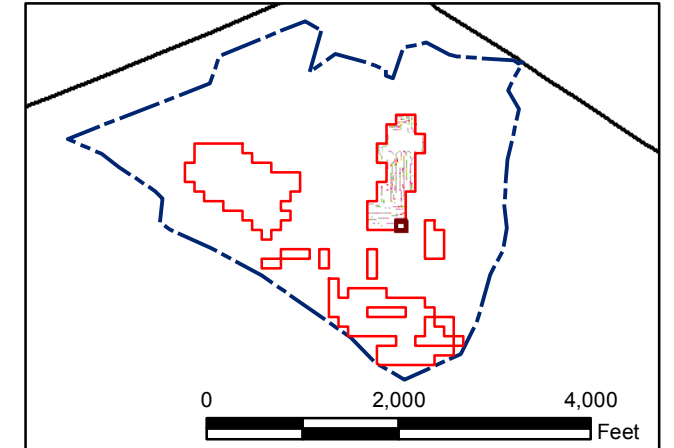
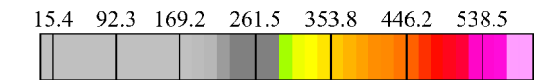


Legend

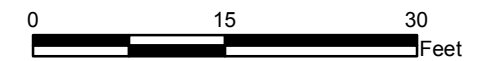
Grid B2J8F6

- 30017 Target Location
- Special Case Area and Non-Completed Work Areas
- ▬ Interim Action Ranges MRA
- ▬ Major Road

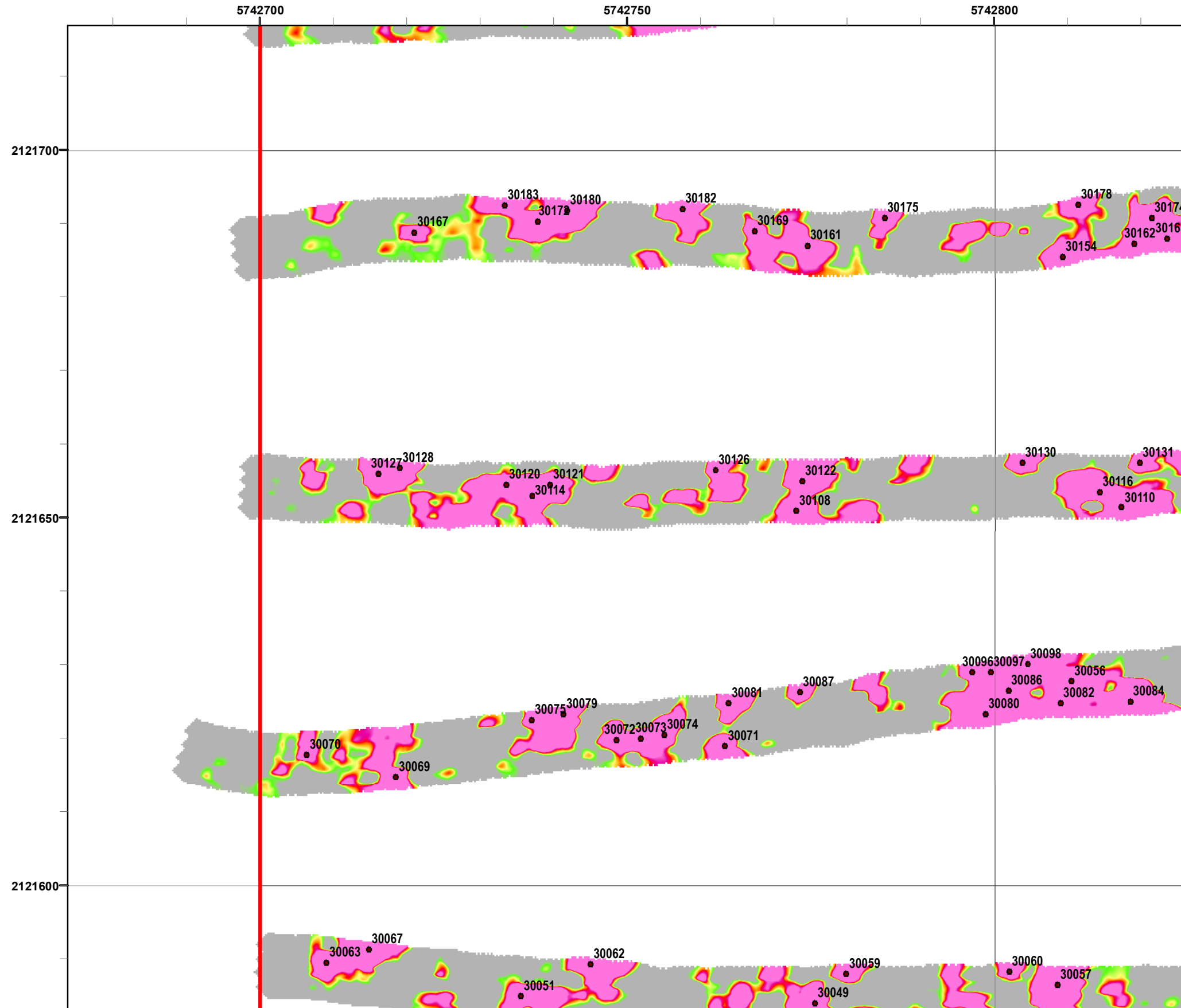
EM61 Contour Scale (mV)



State Plane California IV, NAD 1983 (U.S. Survey Foot)



**Interim Action Ranges MRA
Phase II Range 44 SCA
(North) Design Study Transect
Verification DGM Mapbook**
FORA ESCA RP
Monterey County, California

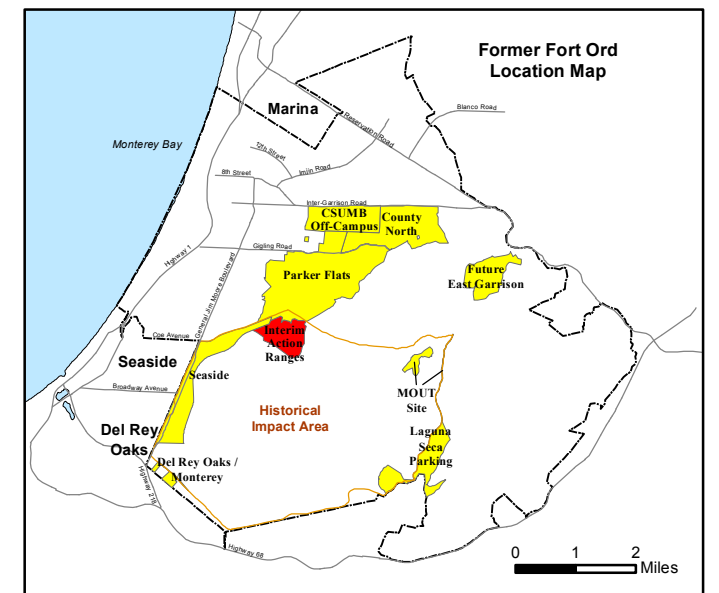
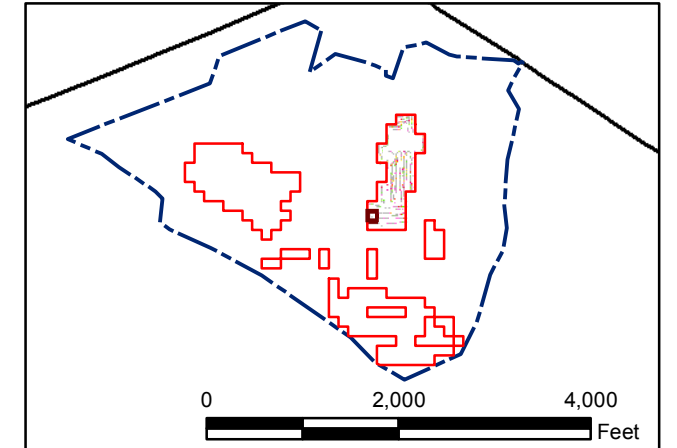
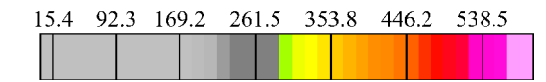


Legend

Grid B2J8G3

- 30017 Target Location
- Special Case Area and Non-Completed Work Areas
- Interim Action Ranges MRA
- Major Road

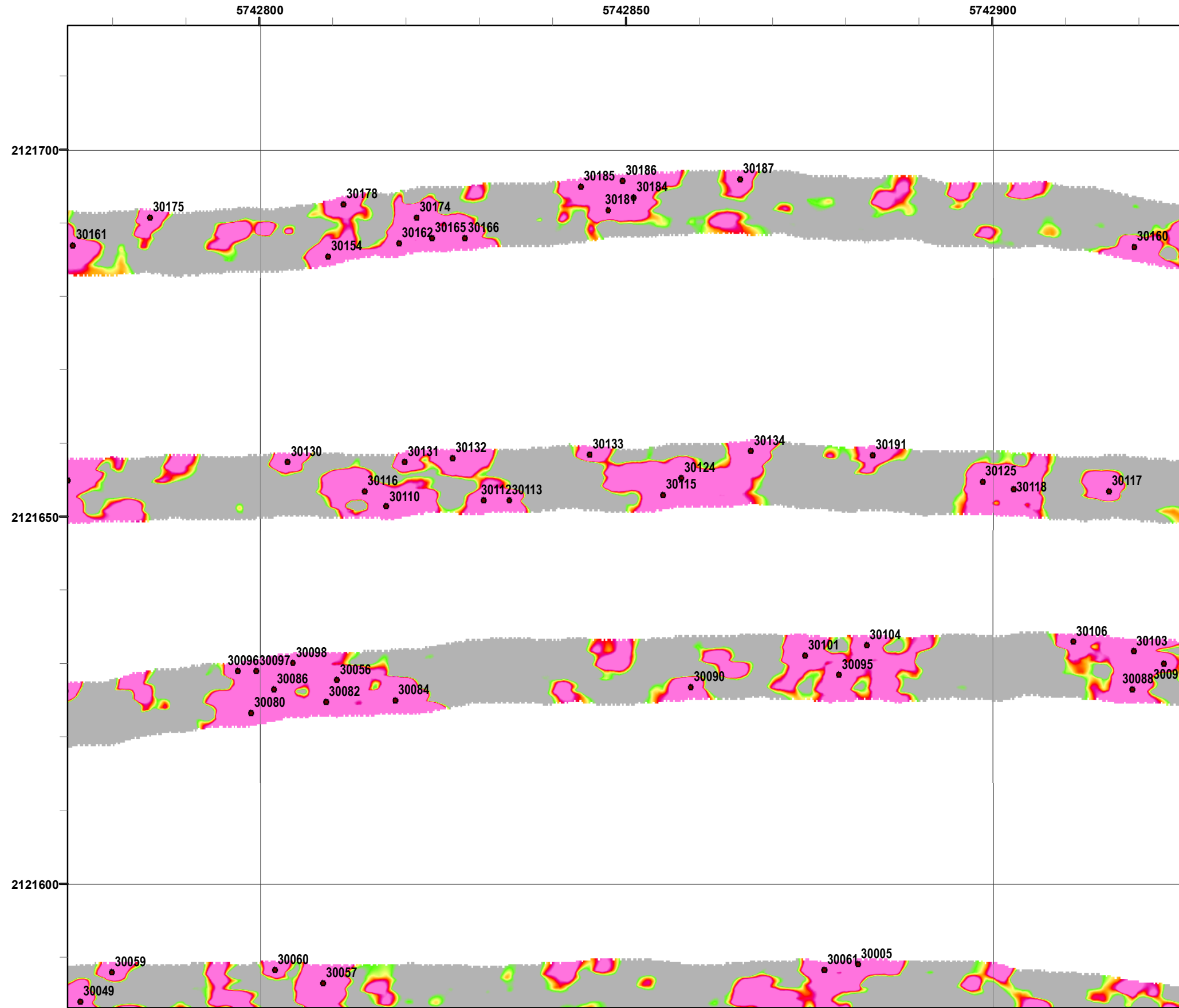
EM61 Contour Scale (mV)



State Plane California IV, NAD 1983 (U.S. Survey Foot)



**Interim Action Ranges MRA
Phase II Range 44 SCA
(North) Design Study Transect
Verification DGM Mapbook**
FORA ESCA RP
Monterey County, California

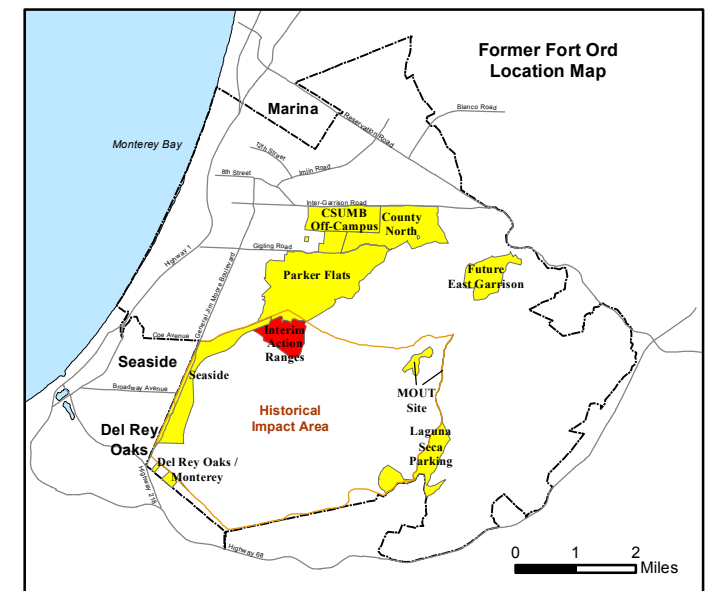
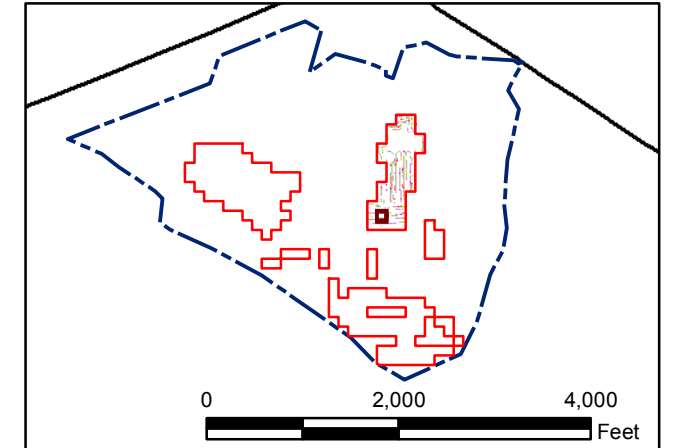
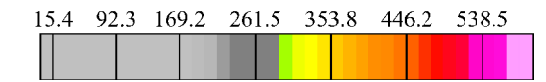


Legend

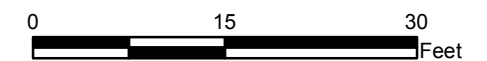
Grid B2J8G4

- 30017 Target Location
- Special Case Area and Non-Completed Work Areas
- ▬ Interim Action Ranges MRA
- ▬ Major Road

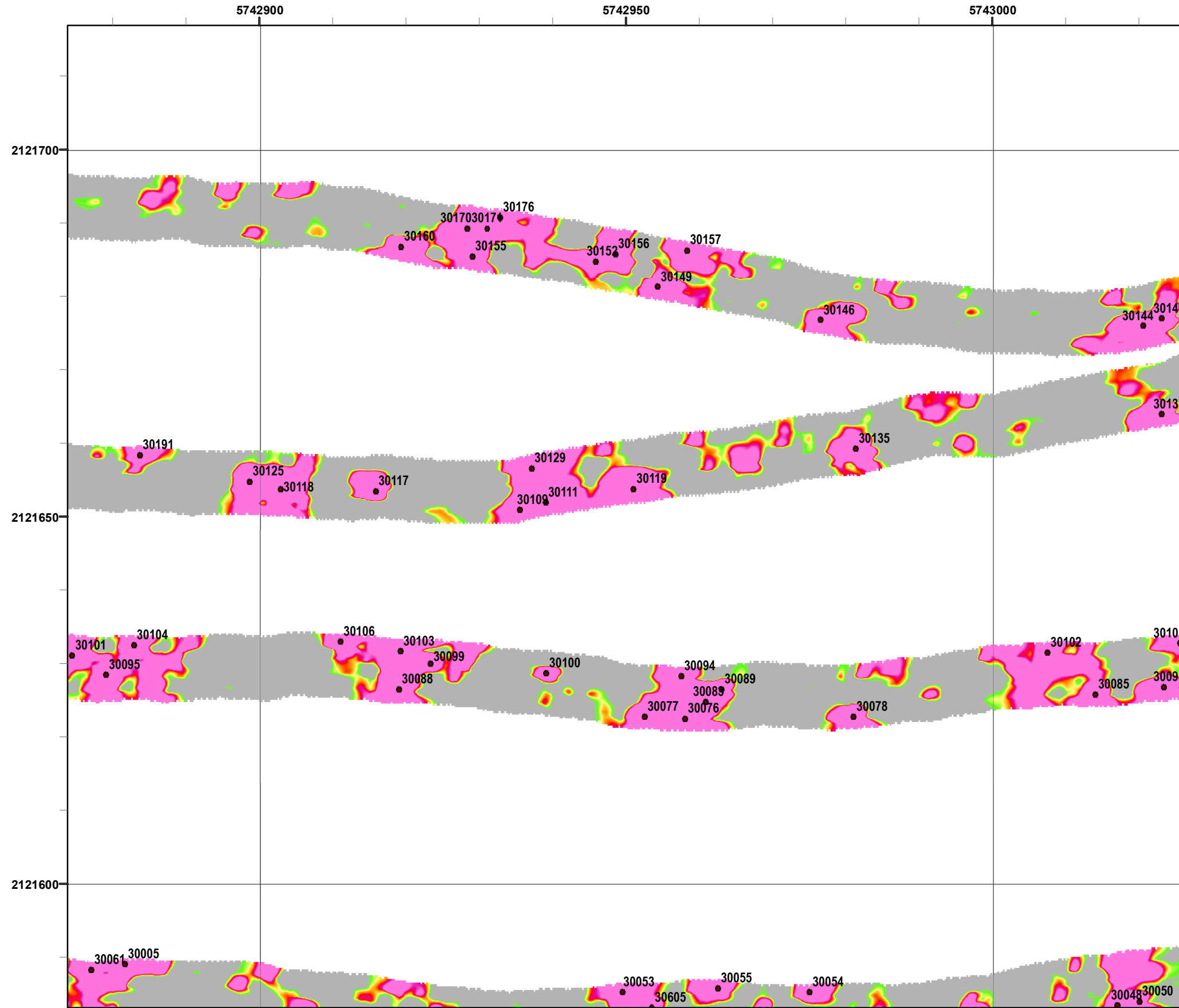
EM61 Contour Scale (mV)



State Plane California IV, NAD 1983 (U.S. Survey Foot)



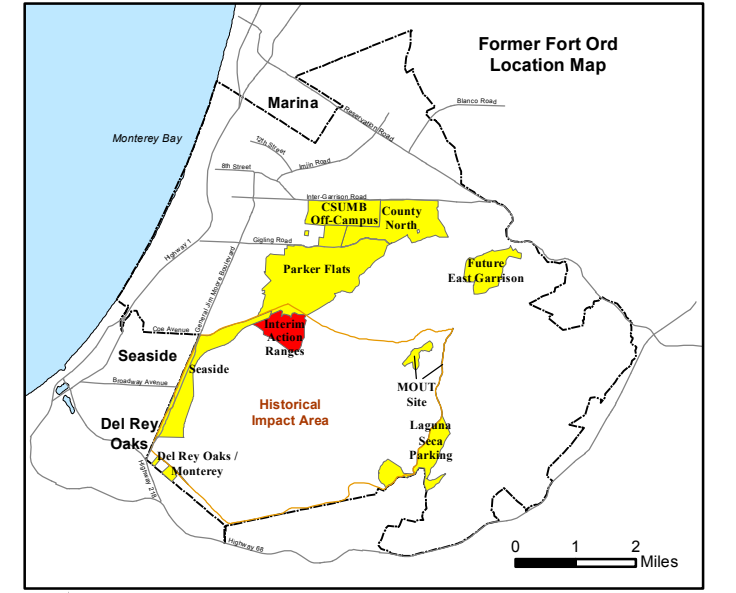
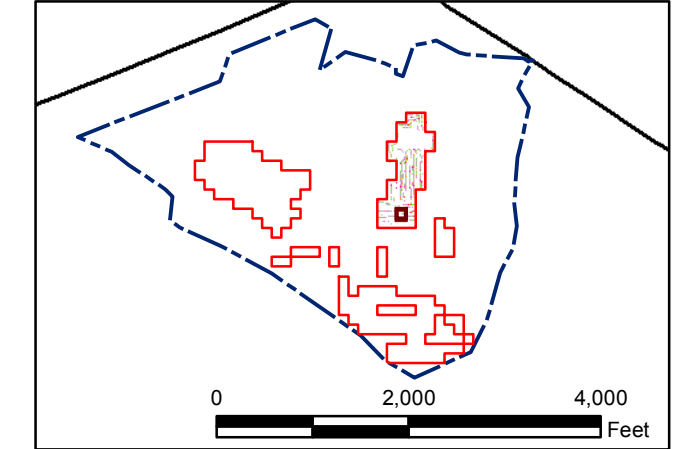
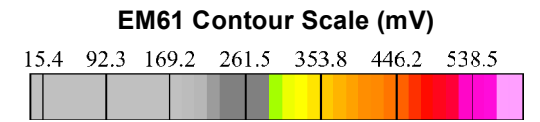
**Interim Action Ranges MRA
Phase II Range 44 SCA
(North) Design Study Transect
Verification DGM Mapbook**
FORA ESCA RP
Monterey County, California



Legend

Grid B2J8G5


- 30017 Target Location
- Special Case Area and Non-Completed Work Areas
- ▬ Interim Action Ranges MRA
- ▬ Major Road



State Plane California IV, NAD 1983 (U.S. Survey Foot)



**Interim Action Ranges MRA
Phase II Range 44 SCA
(North) Design Study Transect
Verification DGM Mapbook**
FORA ESCA RP
Monterey County, California

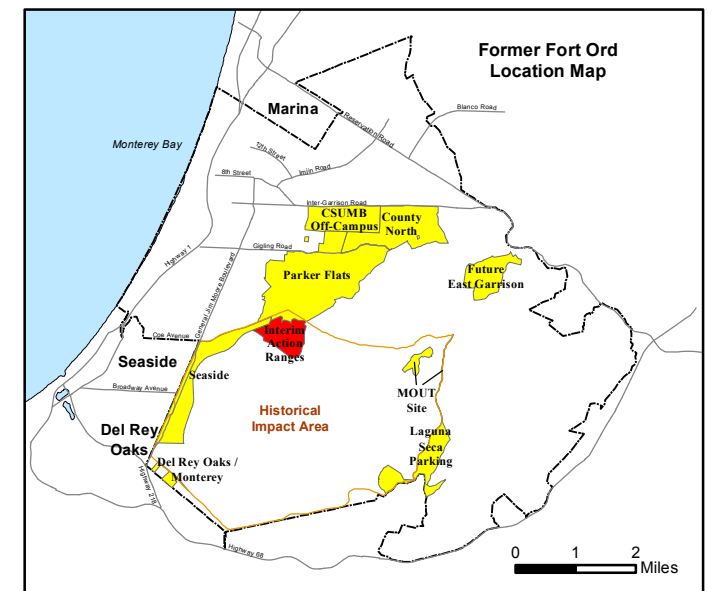
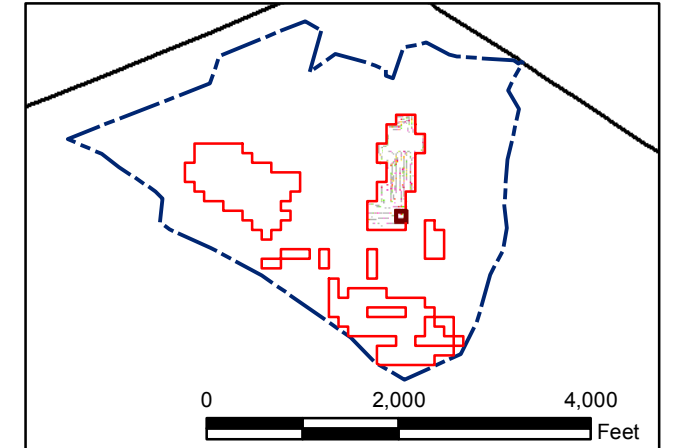
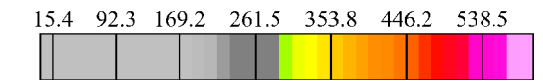


Legend

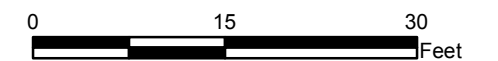
Grid B2J8G6

- 30017 Target Location
- Special Case Area and Non-Completed Work Areas
- ▬ Interim Action Ranges MRA
- ▬ Major Road

EM61 Contour Scale (mV)

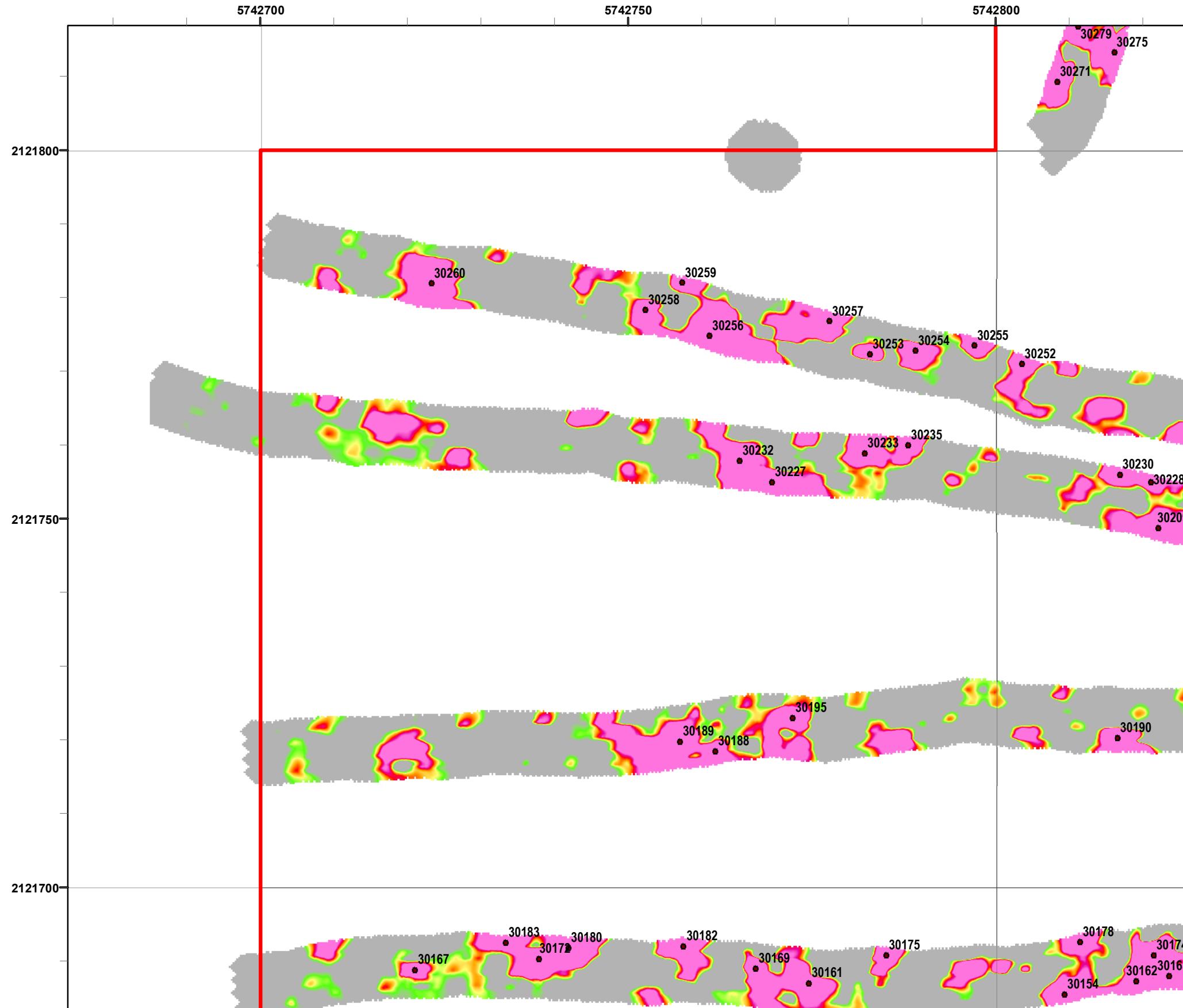


State Plane California IV, NAD 1983 (U.S. Survey Foot)



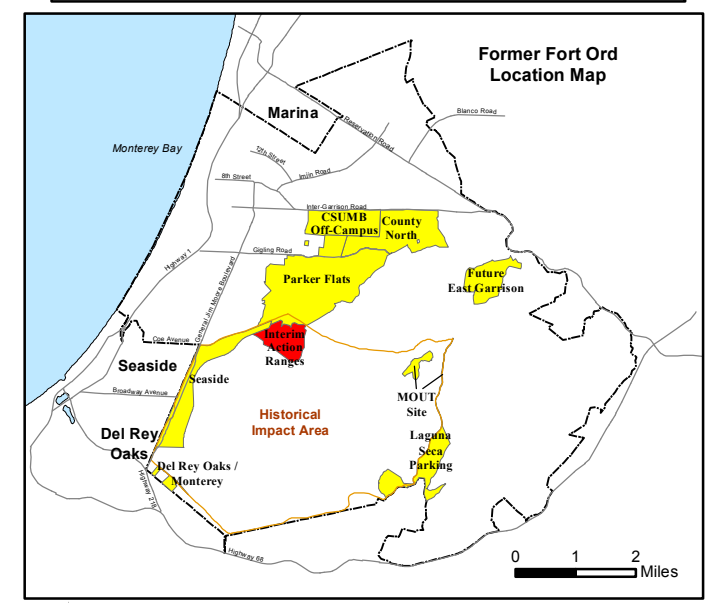
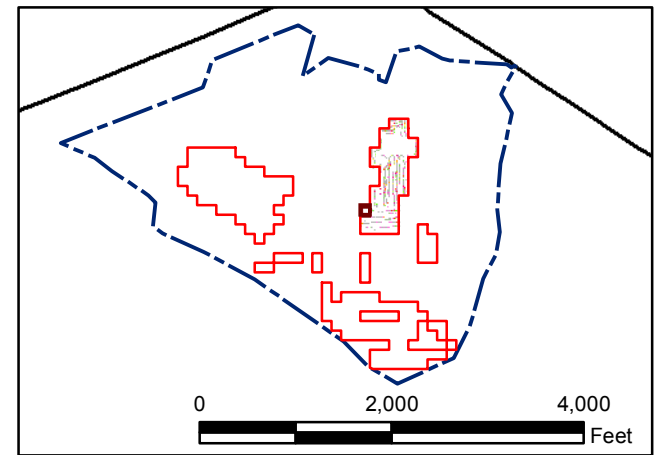
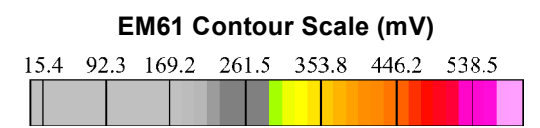
**Interim Action Ranges MRA
Phase II Range 44 SCA
(North) Design Study Transect
Verification DGM Mapbook**
FORA ESCA RP
Monterey County, California

Document Path: Z:\GIS\PROJECTS\ENM\FIord\059595\6_GIS\Projects\Interim Action Ranges\IRACR\Appendix F\F1E-1_IAR_R44N_Design_Study_OC-2_DGM_Mapbook.mxd



Legend Grid B2J8H3


- 30017 Target Location
- Special Case Area and Non-Completed Work Areas
- Interim Action Ranges MRA
- Major Road



State Plane California IV, NAD 1983 (U.S. Survey Foot)



**Interim Action Ranges MRA
Phase II Range 44 SCA
(North) Design Study Transect
Verification DGM Mapbook**
FORA ESCA RP
Monterey County, California

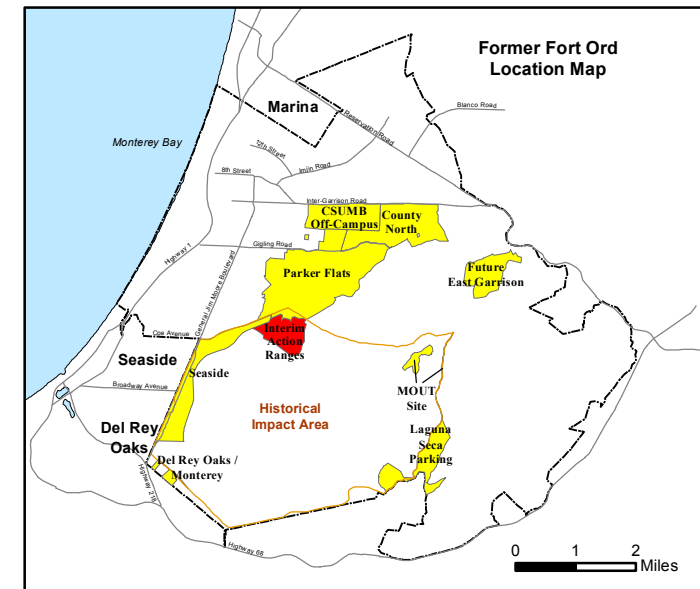
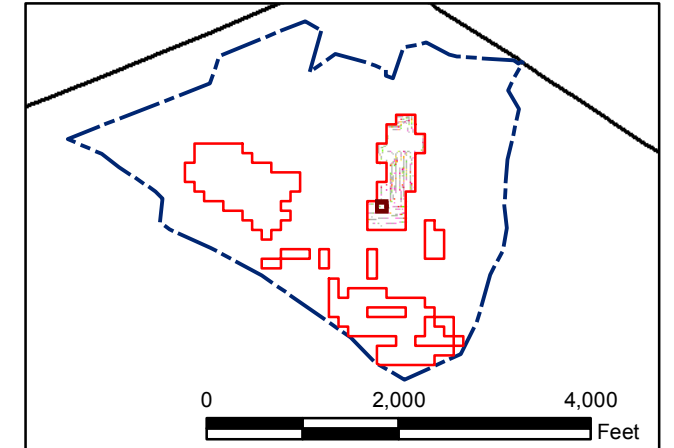
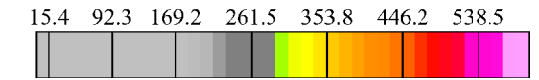


Legend

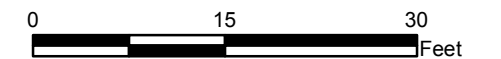
Grid B2J8H4

- 30017 Target Location
- Special Case Area and Non-Completed Work Areas
- ▬ Interim Action Ranges MRA
- ▬ Major Road

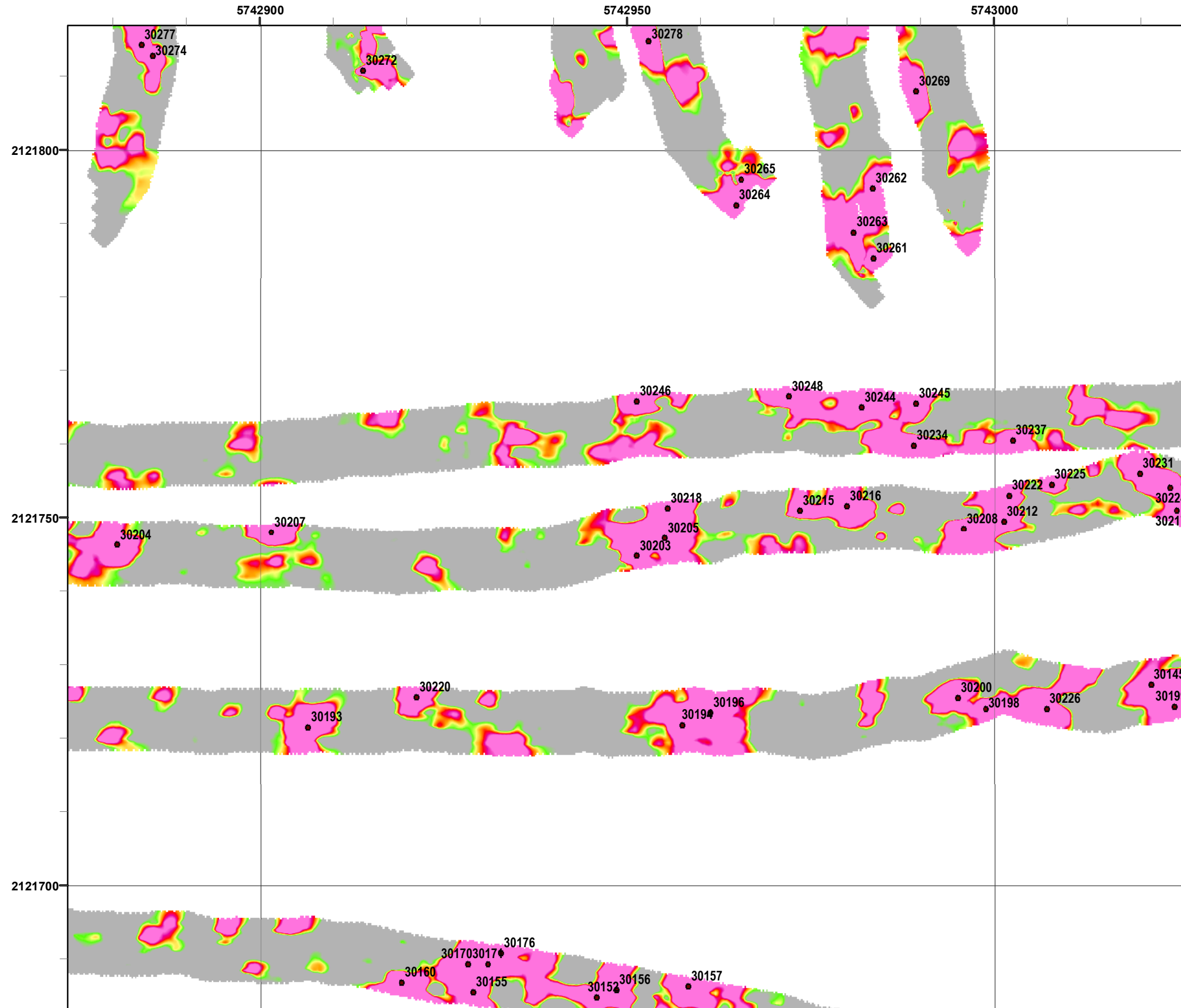
EM61 Contour Scale (mV)



State Plane California IV, NAD 1983 (U.S. Survey Foot)



**Interim Action Ranges MRA
Phase II Range 44 SCA
(North) Design Study Transect
Verification DGM Mapbook**
FORA ESCA RP
Monterey County, California

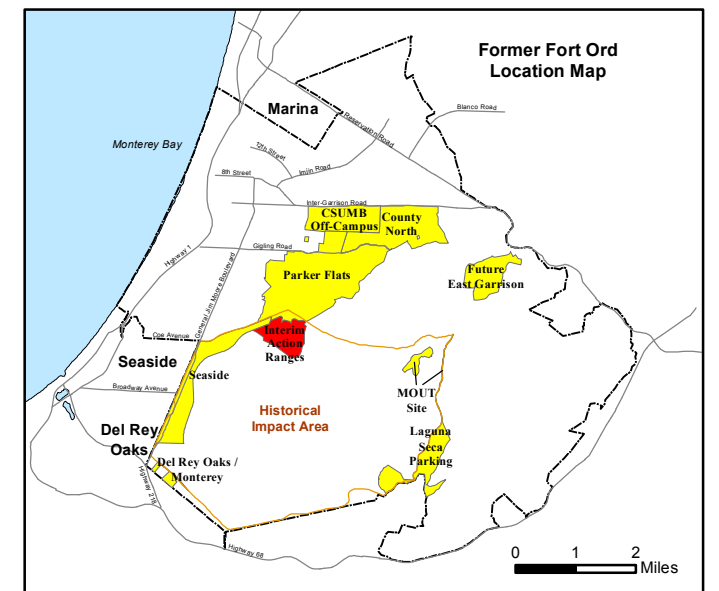
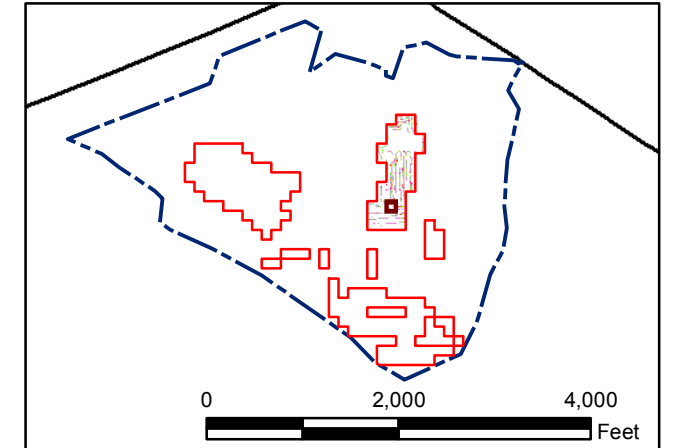
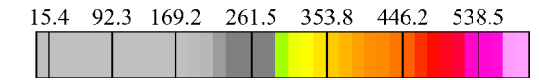


Legend

Grid B2J8H5

- 30017 Target Location
- Special Case Area and Non-Completed Work Areas
- ▬ Interim Action Ranges MRA
- ▬ Major Road


EM61 Contour Scale (mV)



State Plane California IV, NAD 1983 (U.S. Survey Foot)



**Interim Action Ranges MRA
Phase II Range 44 SCA
(North) Design Study Transect
Verification DGM Mapbook**
FORA ESCA RP
Monterey County, California

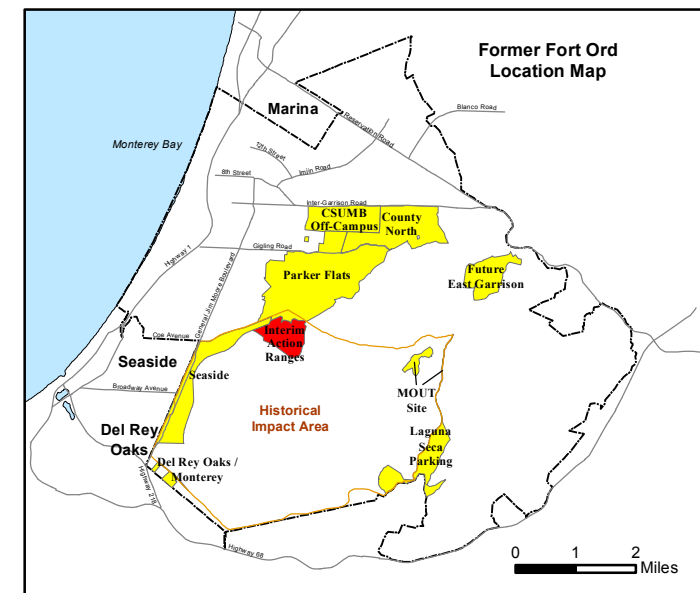
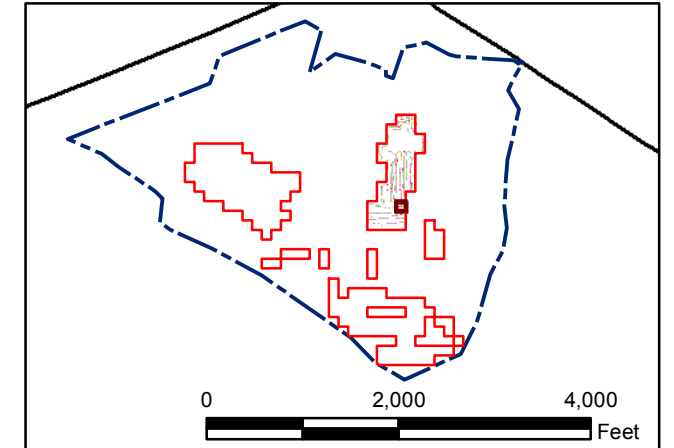
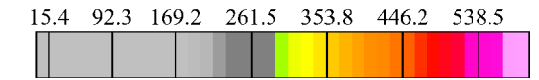


Legend

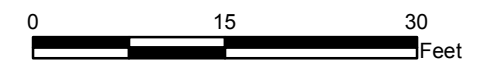
Grid B2J8H6

- 30017 Target Location
- Special Case Area and Non-Completed Work Areas
- ▬ Interim Action Ranges MRA
- ▬ Major Road

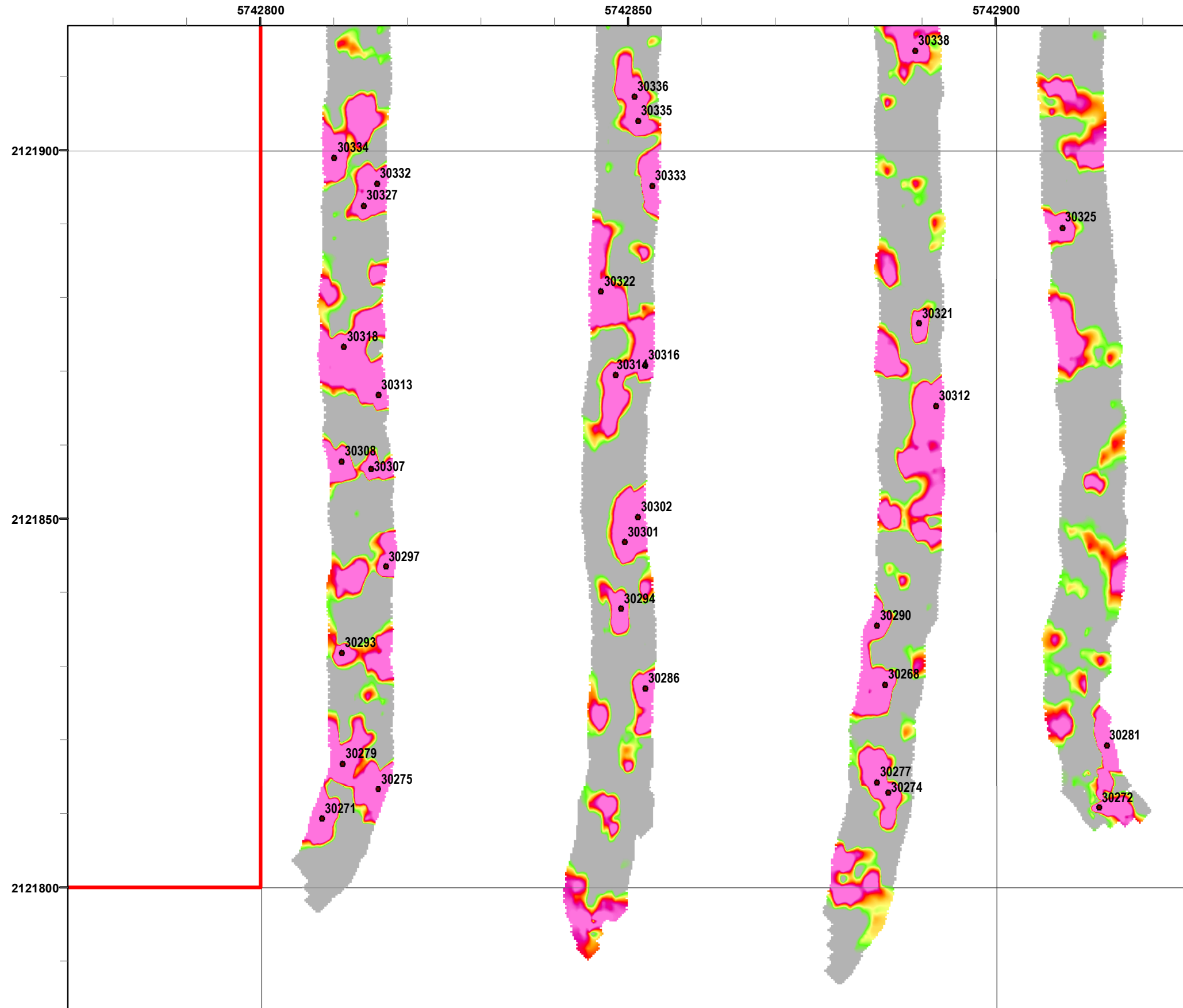
EM61 Contour Scale (mV)



State Plane California IV, NAD 1983 (U.S. Survey Foot)

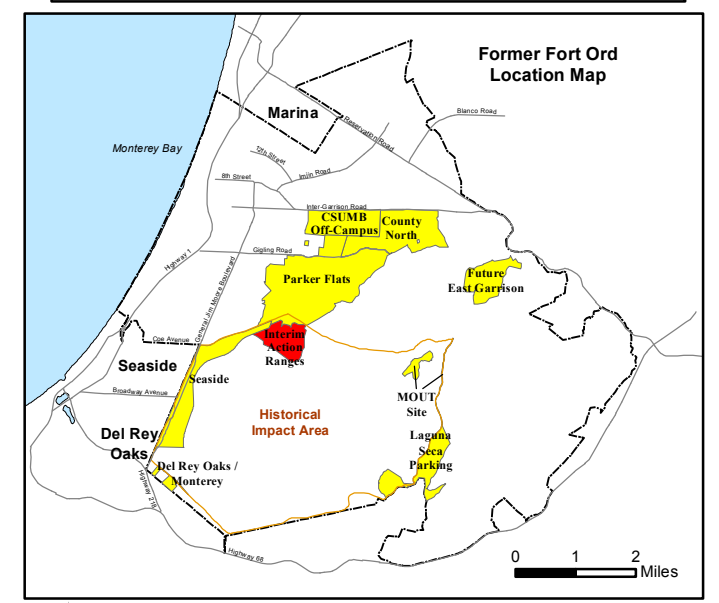
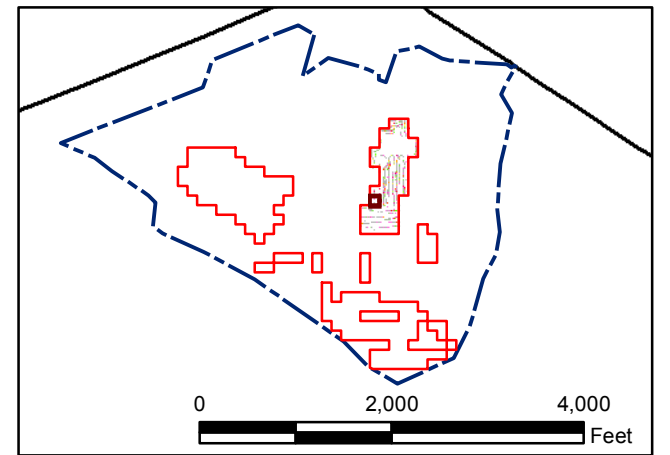
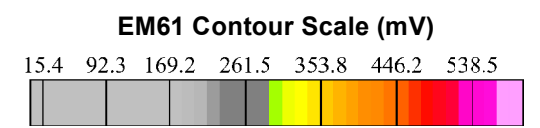


**Interim Action Ranges MRA
Phase II Range 44 SCA
(North) Design Study Transect
Verification DGM Mapbook**
FORA ESCA RP
Monterey County, California



Legend Grid B2J814

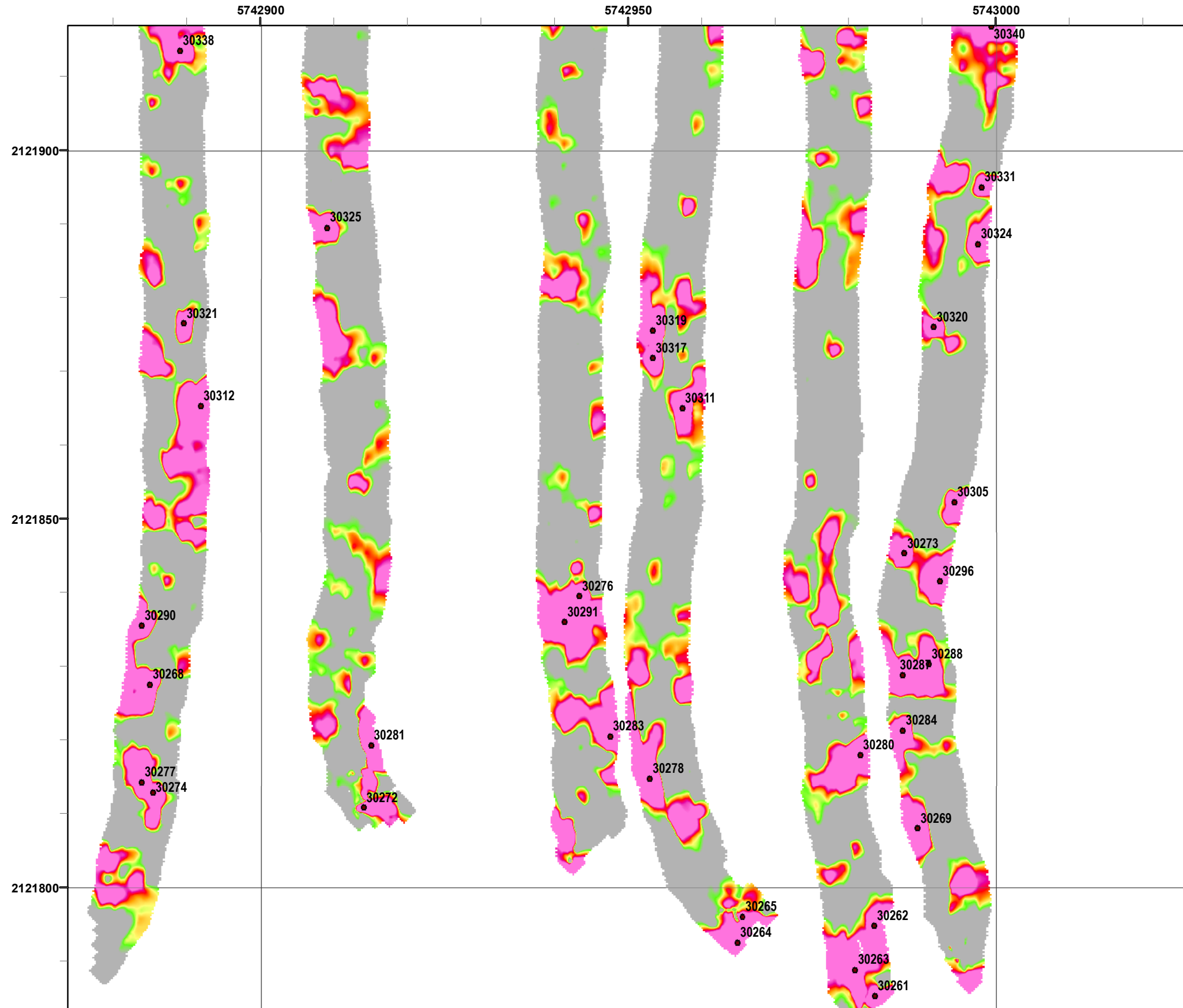
- 30017 Target Location
- Special Case Area and Non-Completed Work Areas
- ▬ Interim Action Ranges MRA
- ▬ Major Road



State Plane California IV, NAD 1983 (U.S. Survey Foot)

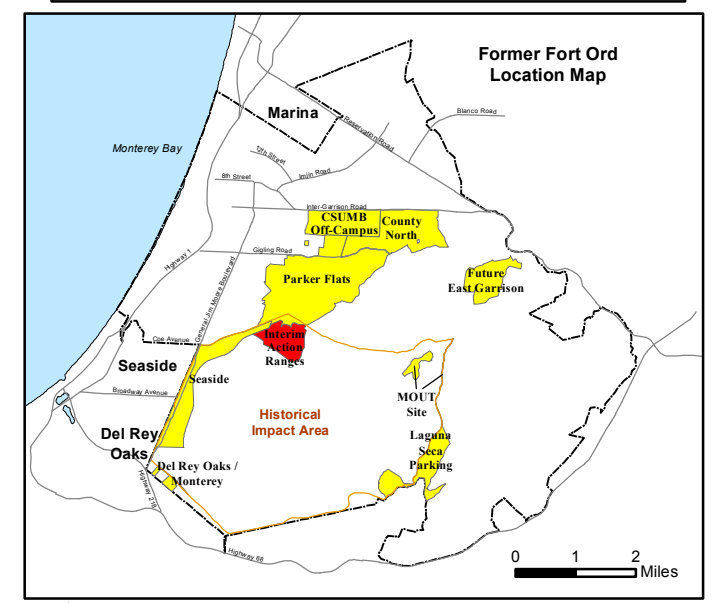
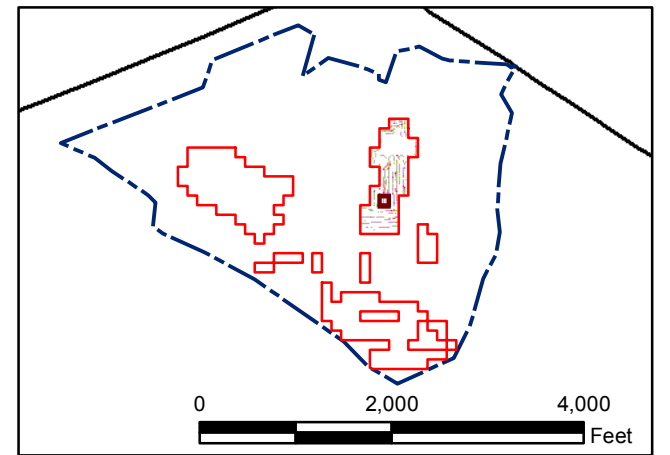
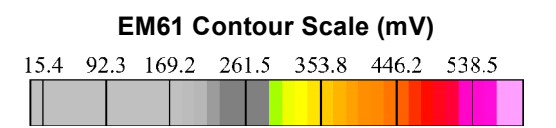


**Interim Action Ranges MRA
Phase II Range 44 SCA
(North) Design Study Transect
Verification DGM Mapbook**
FORA ESCA RP
Monterey County, California



Legend Grid B2J815

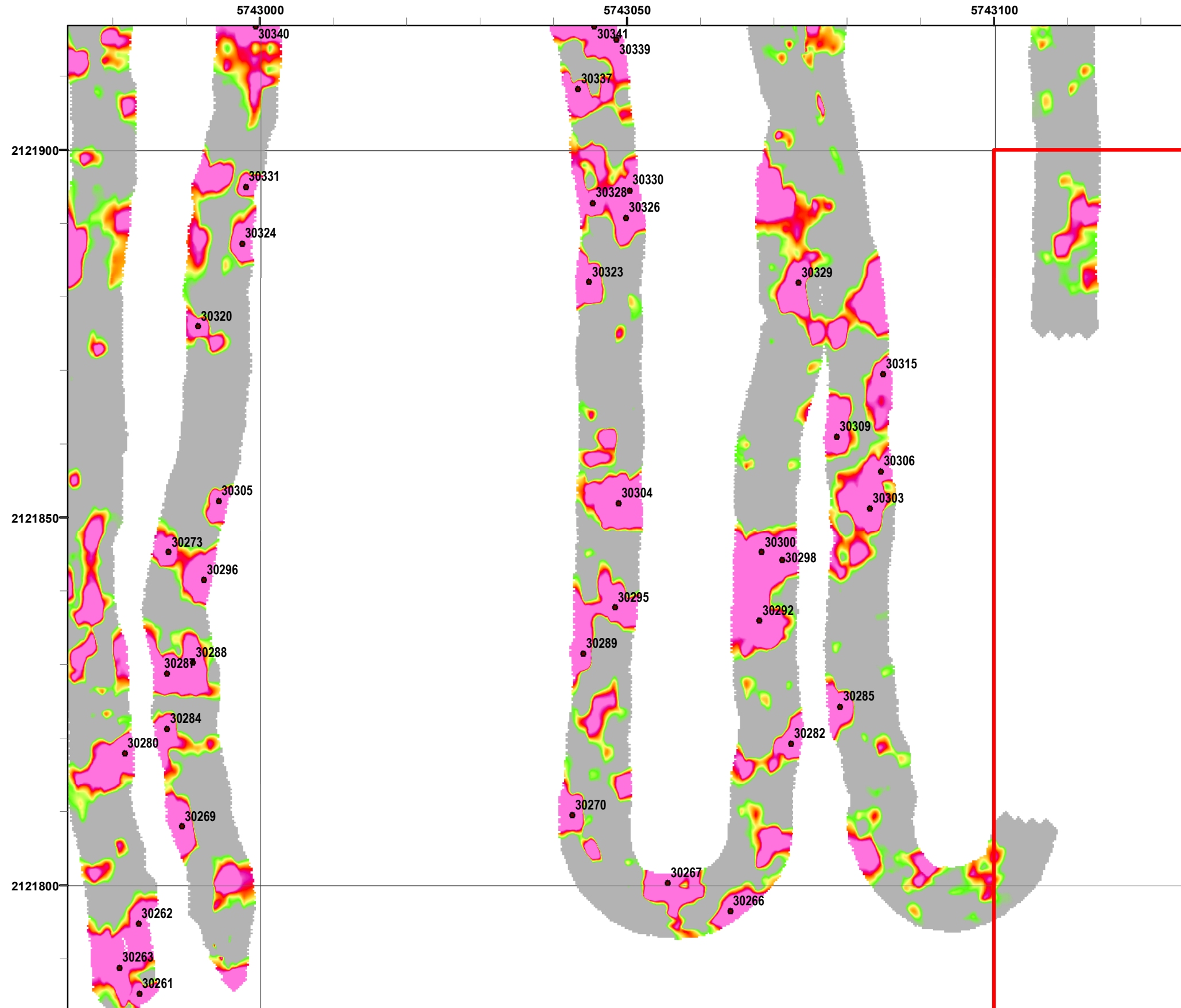
- Target Location
- Special Case Area and Non-Completed Work Areas
- Interim Action Ranges MRA
- Major Road



State Plane California IV, NAD 1983 (U.S. Survey Foot)



**Interim Action Ranges MRA
Phase II Range 44 SCA
(North) Design Study Transect
Verification DGM Mapbook**
FORA ESCA RP
Monterey County, California

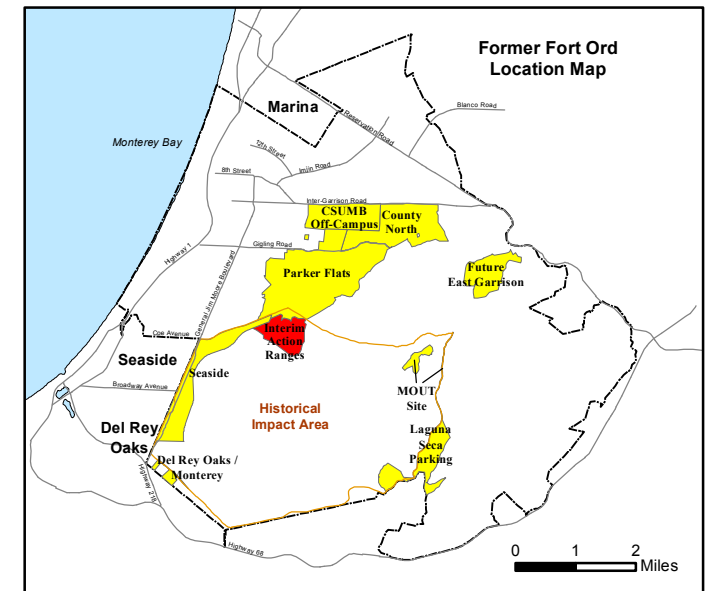
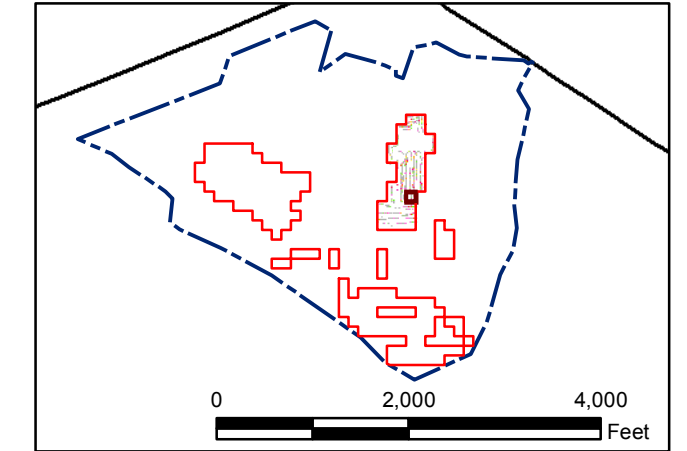
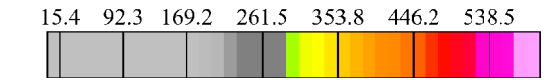


Legend

Grid B2J8I6

- 30017 Target Location
- Special Case Area and Non-Completed Work Areas
- ▬ Interim Action Ranges MRA
- ▬ Major Road

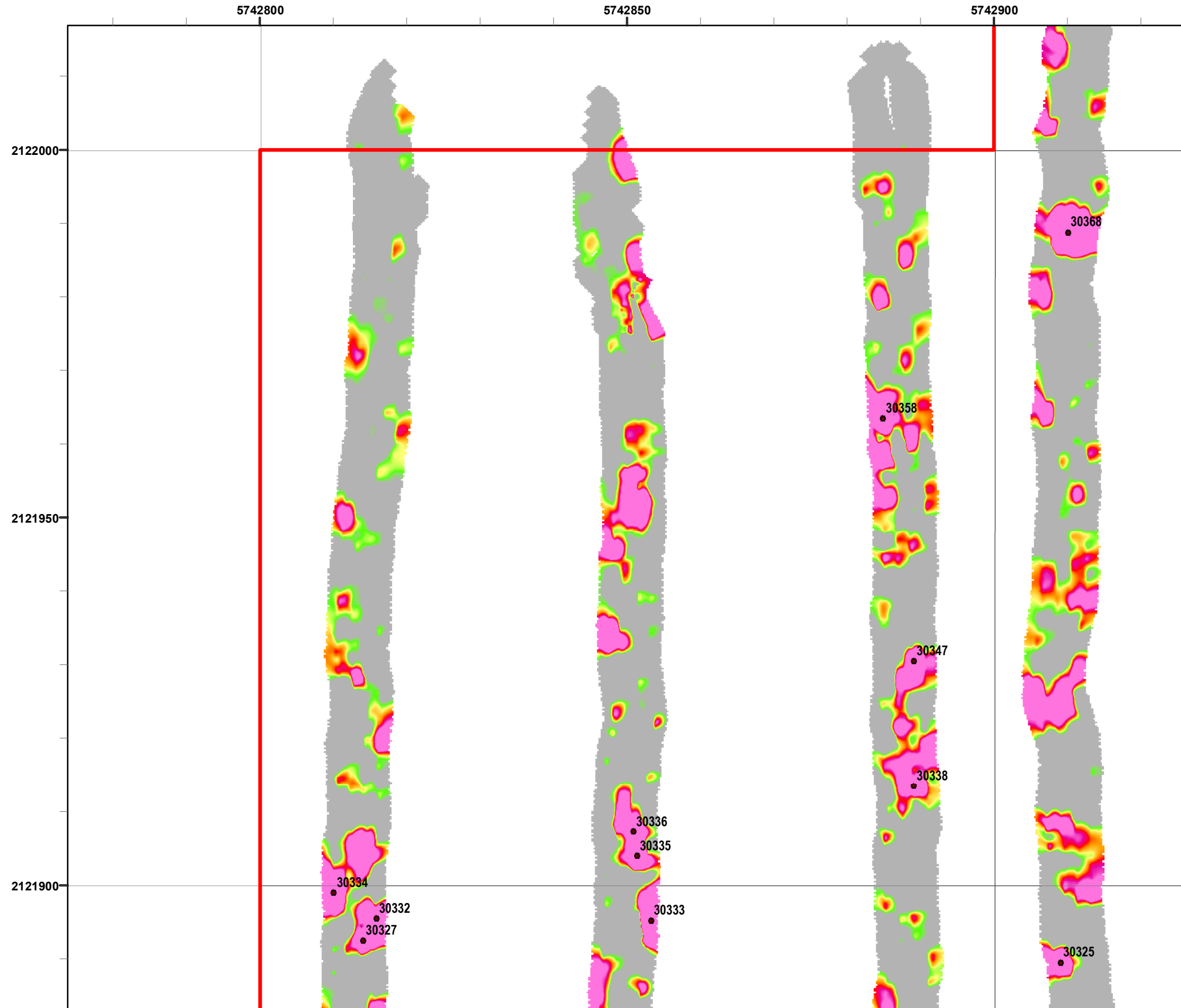
EM61 Contour Scale (mV)



State Plane California IV, NAD 1983 (U.S. Survey Foot)



**Interim Action Ranges MRA
Phase II Range 44 SCA
(North) Design Study Transect
Verification DGM Mapbook**
FORA ESCA RP
Monterey County, California

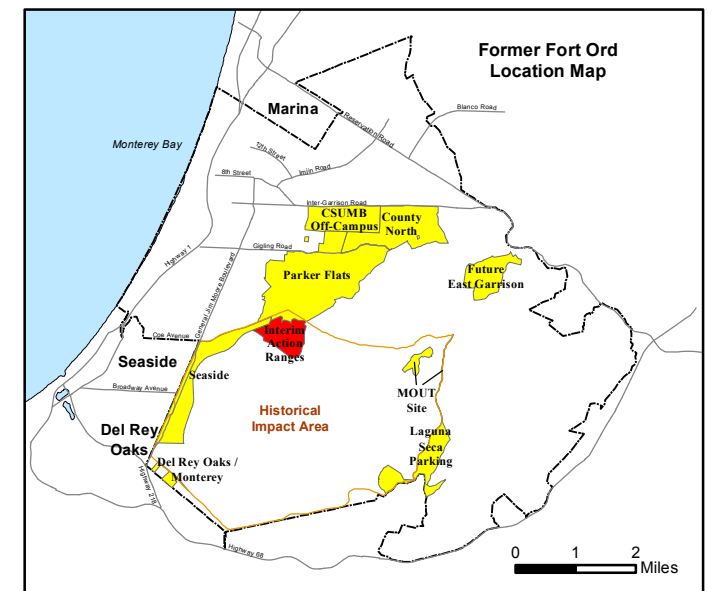
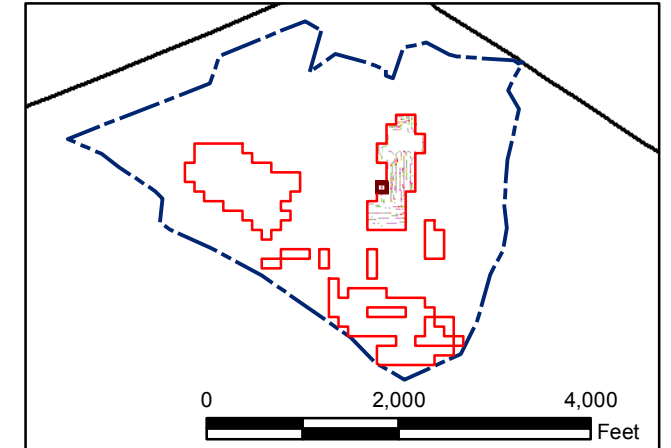
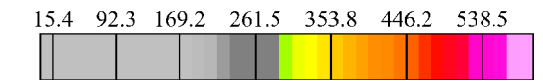


Legend

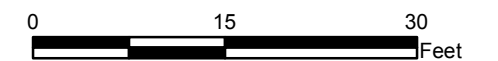
Grid B2J8J4

- 30017 Target Location
- Special Case Area and Non-Completed Work Areas
- ▬ Interim Action Ranges MRA
- ▬ Major Road


EM61 Contour Scale (mV)



State Plane California IV, NAD 1983 (U.S. Survey Foot)



**Interim Action Ranges MRA
Phase II Range 44 SCA
(North) Design Study Transect
Verification DGM Mapbook**
FORA ESCA RP
Monterey County, California

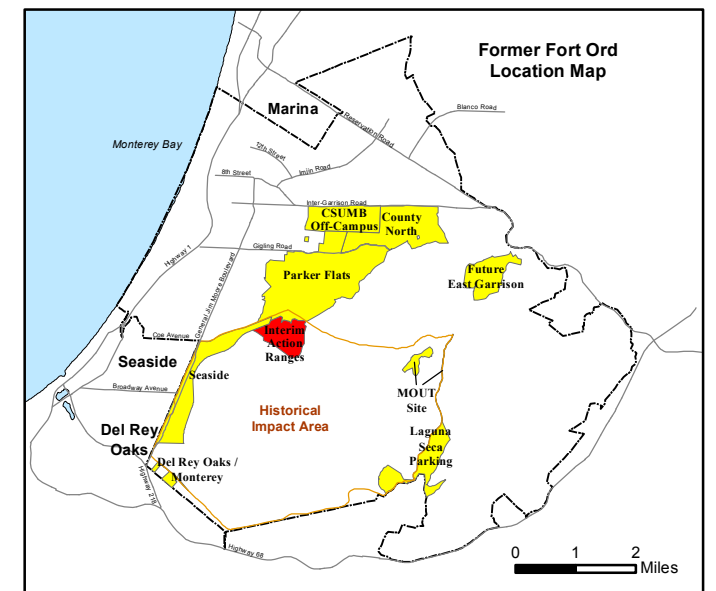
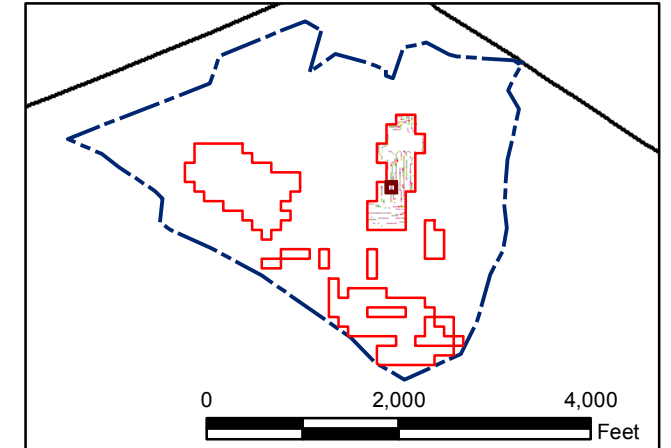
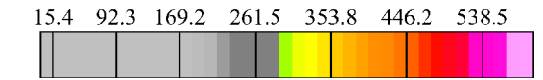


Legend

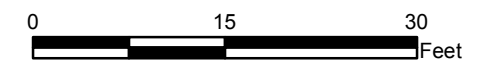
Grid B2J8J5

- 30017 Target Location
- Special Case Area and Non-Completed Work Areas
- ▬ Interim Action Ranges MRA
- ▬ Major Road


EM61 Contour Scale (mV)



State Plane California IV, NAD 1983 (U.S. Survey Foot)



**Interim Action Ranges MRA
Phase II Range 44 SCA
(North) Design Study Transect
Verification DGM Mapbook**
FORA ESCA RP
Monterey County, California

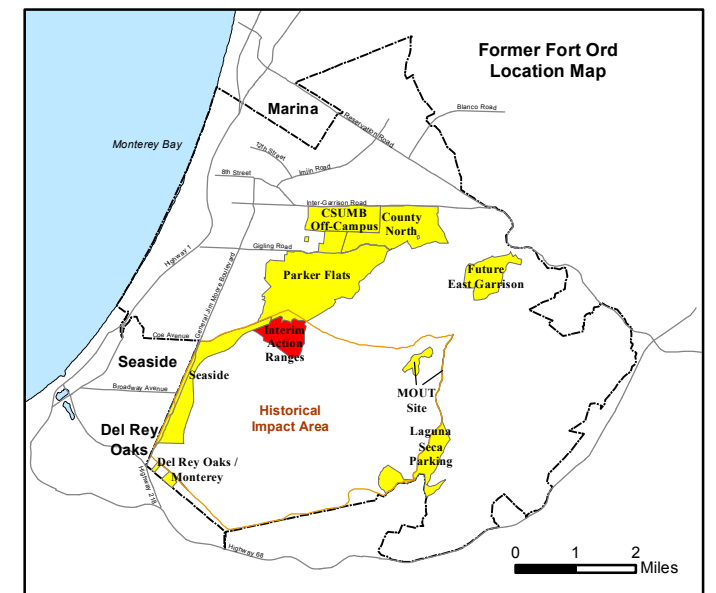
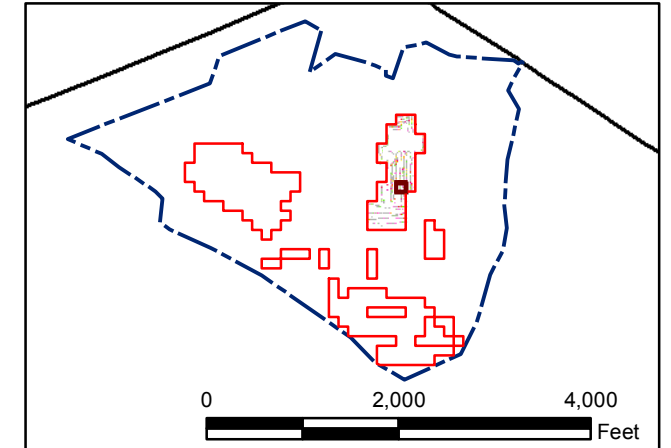
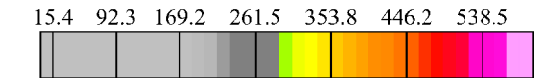


Legend

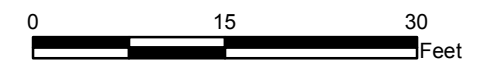
Grid B2J8J6

- 30017 Target Location
- Special Case Area and Non-Completed Work Areas
- ▬ Interim Action Ranges MRA
- ▬ Major Road

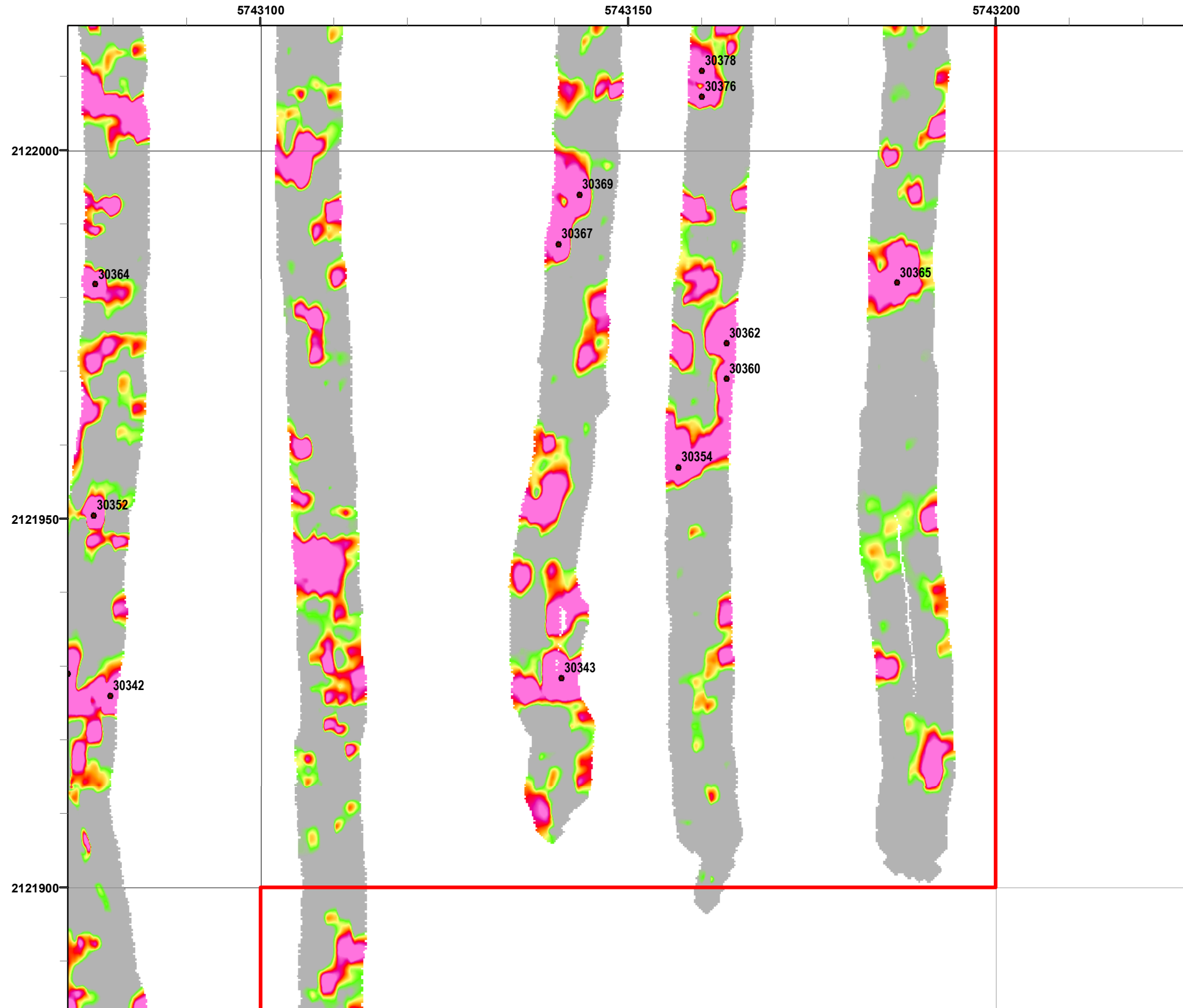
EM61 Contour Scale (mV)



State Plane California IV, NAD 1983 (U.S. Survey Foot)

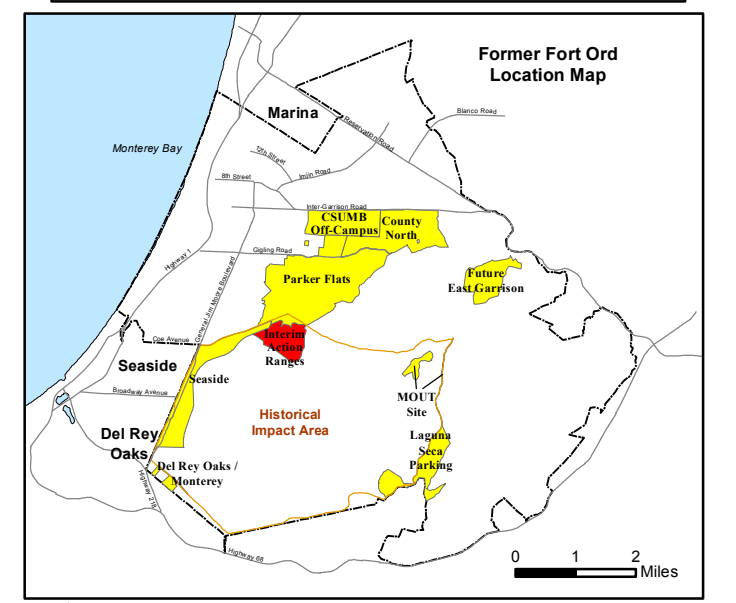
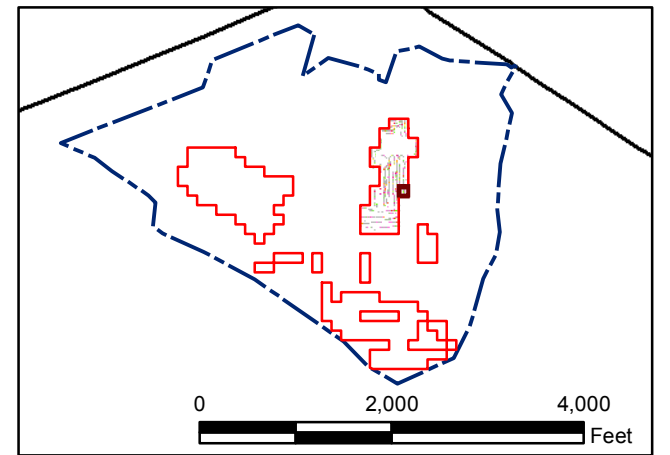
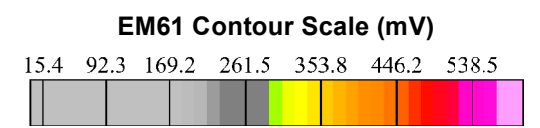


**Interim Action Ranges MRA
Phase II Range 44 SCA
(North) Design Study Transect
Verification DGM Mapbook**
FORA ESCA RP
Monterey County, California



Legend Grid B2J8J7

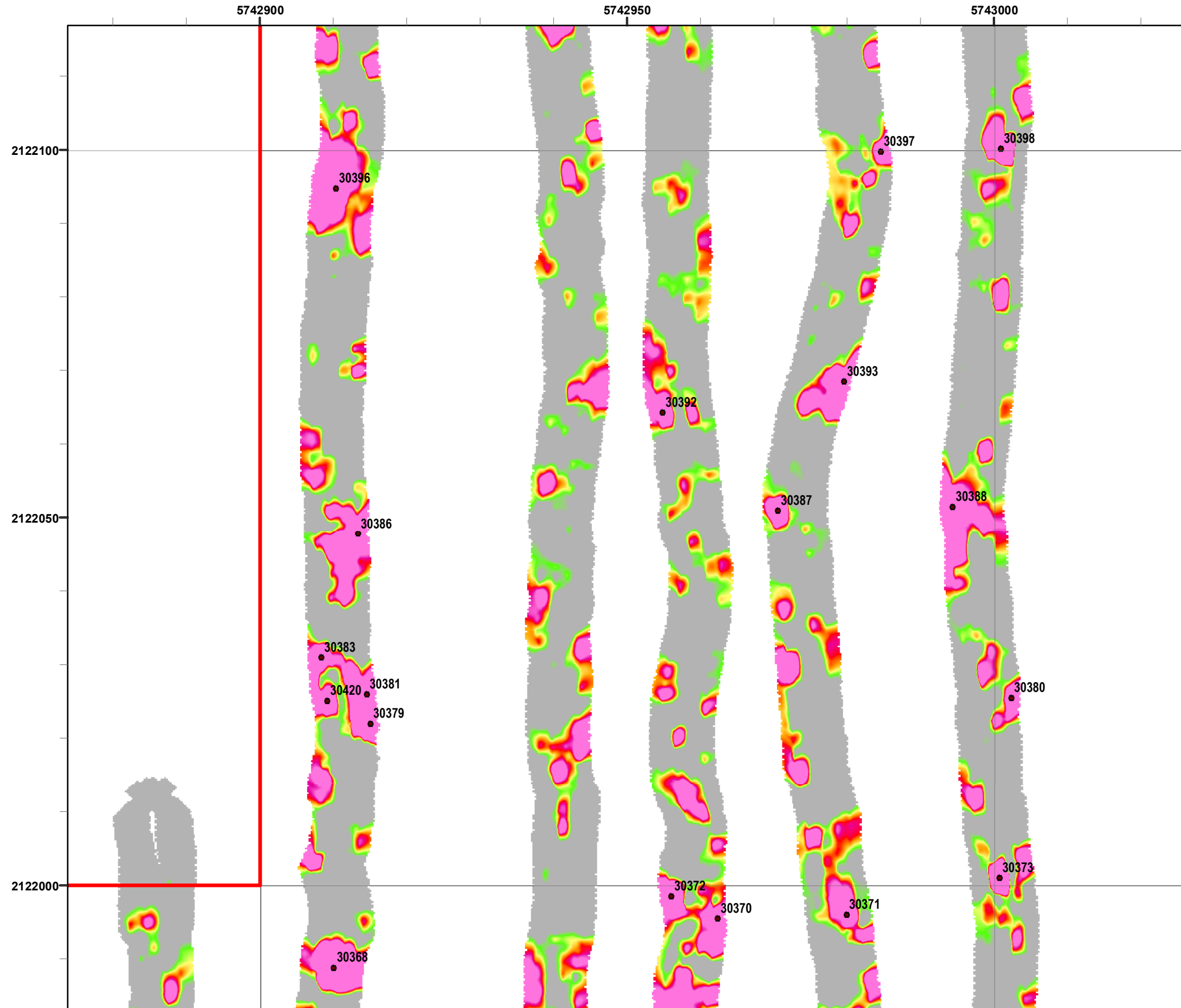
- 30017 Target Location
- Special Case Area and Non-Completed Work Areas
- ▬ Interim Action Ranges MRA
- ▬ Major Road



State Plane California IV, NAD 1983 (U.S. Survey Foot)



**Interim Action Ranges MRA
Phase II Range 44 SCA
(North) Design Study Transect
Verification DGM Mapbook**
FORA ESCA RP
Monterey County, California

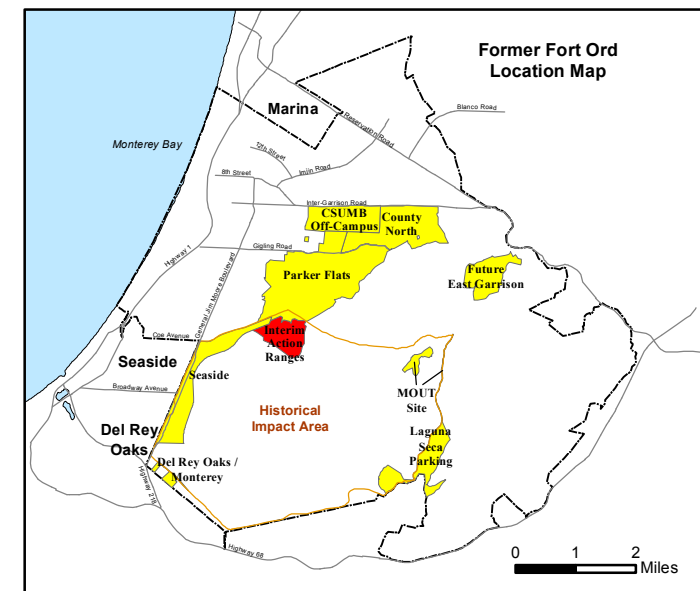
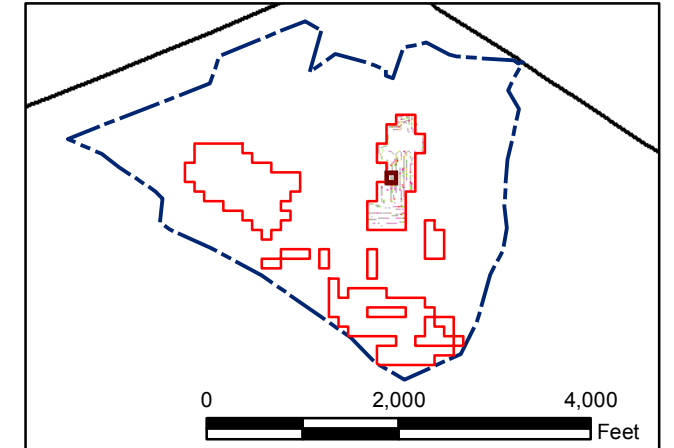
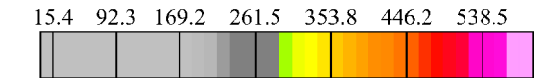


Legend

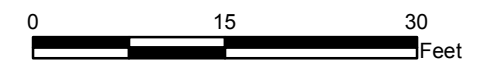
Grid C2A8A5

- 30017 Target Location
- Special Case Area and Non-Completed Work Areas
- Interim Action Ranges MRA
- Major Road


EM61 Contour Scale (mV)



State Plane California IV, NAD 1983 (U.S. Survey Foot)



**Interim Action Ranges MRA
Phase II Range 44 SCA
(North) Design Study Transect
Verification DGM Mapbook**
FORA ESCA RP
Monterey County, California

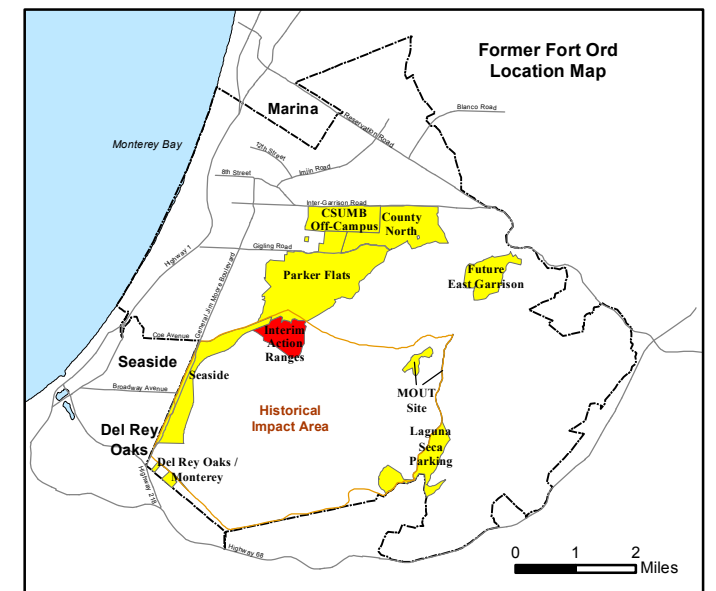
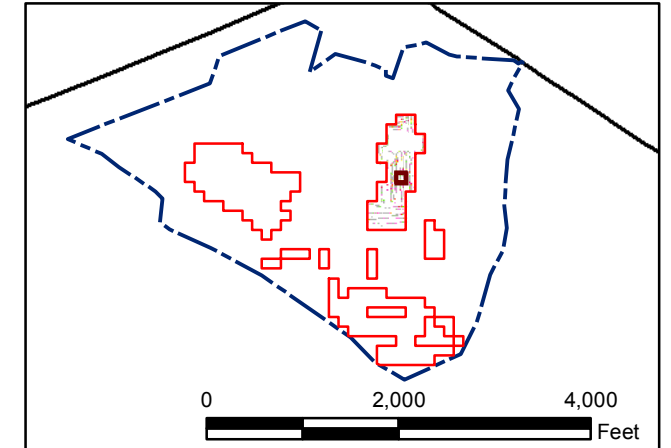
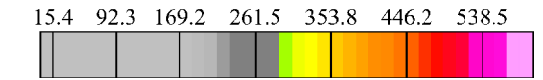


Legend

Grid C2A8A6

- 30017 Target Location
- Special Case Area and Non-Completed Work Areas
- ▬ Interim Action Ranges MRA
- ▬ Major Road


EM61 Contour Scale (mV)



State Plane California IV, NAD 1983 (U.S. Survey Foot)

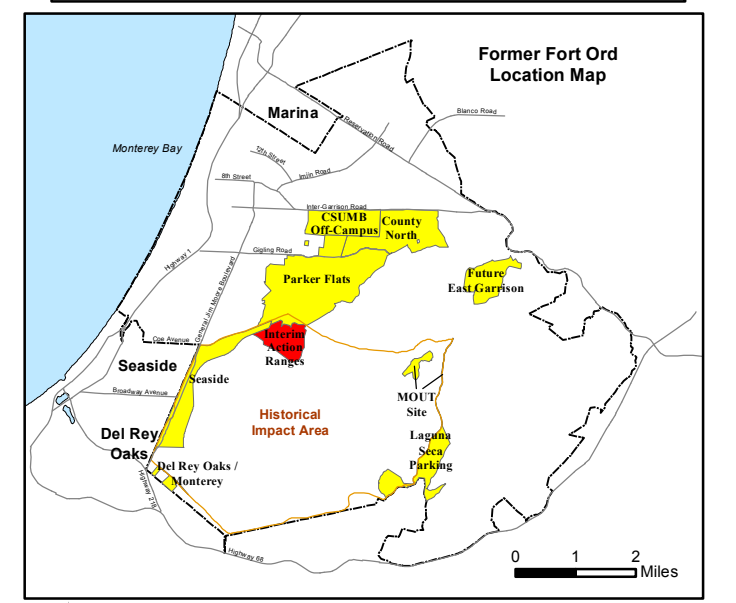
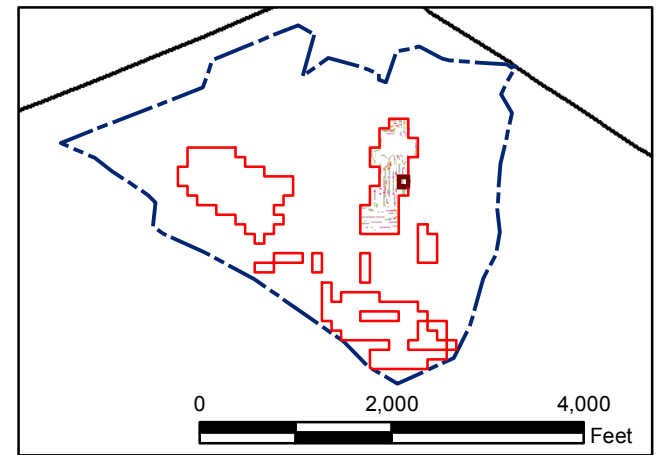
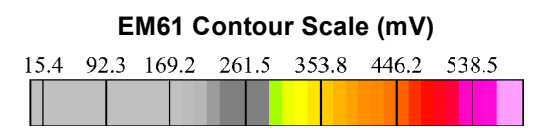


**Interim Action Ranges MRA
Phase II Range 44 SCA
(North) Design Study Transect
Verification DGM Mapbook**
FORA ESCA RP
Monterey County, California



Legend Grid C2A8A7


- 30017 Target Location
- Special Case Area and Non-Completed Work Areas
- Interim Action Ranges MRA
- Major Road



State Plane California IV, NAD 1983 (U.S. Survey Foot)



**Interim Action Ranges MRA
Phase II Range 44 SCA
(North) Design Study Transect
Verification DGM Mapbook**
FORA ESCA RP
Monterey County, California

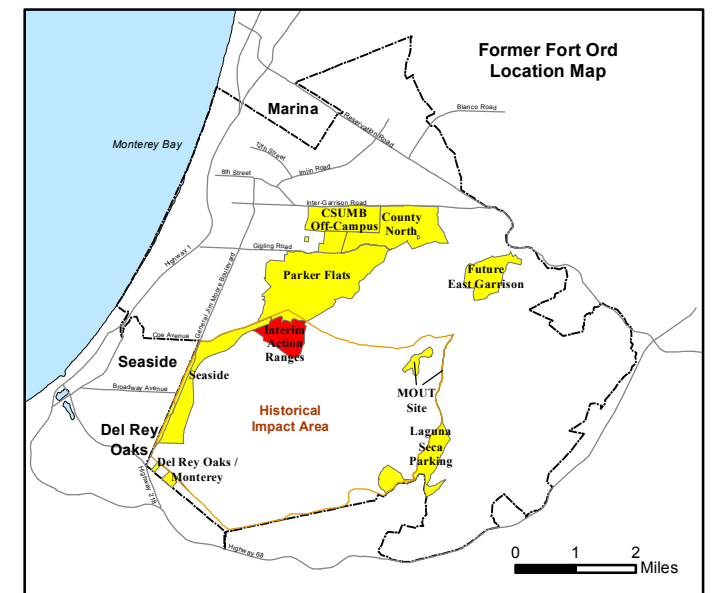
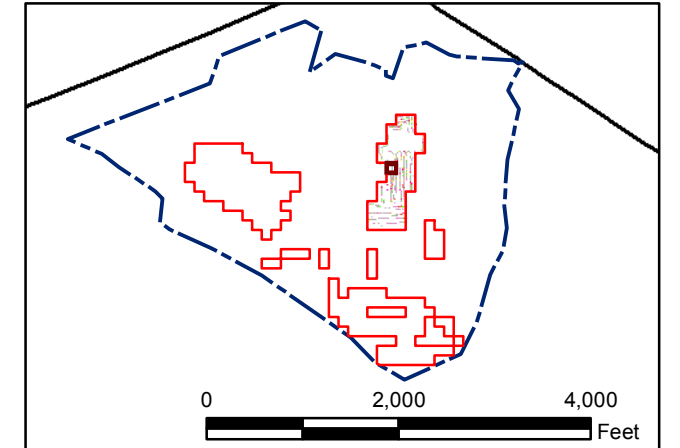
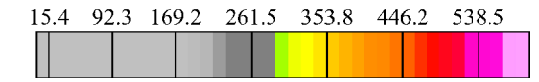


Legend

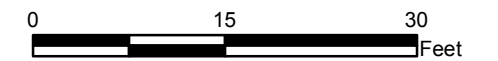
Grid C2A8B5

- 30017 Target Location
- Special Case Area and Non-Completed Work Areas
- ▬ Interim Action Ranges MRA
- ▬ Major Road


EM61 Contour Scale (mV)



State Plane California IV, NAD 1983 (U.S. Survey Foot)

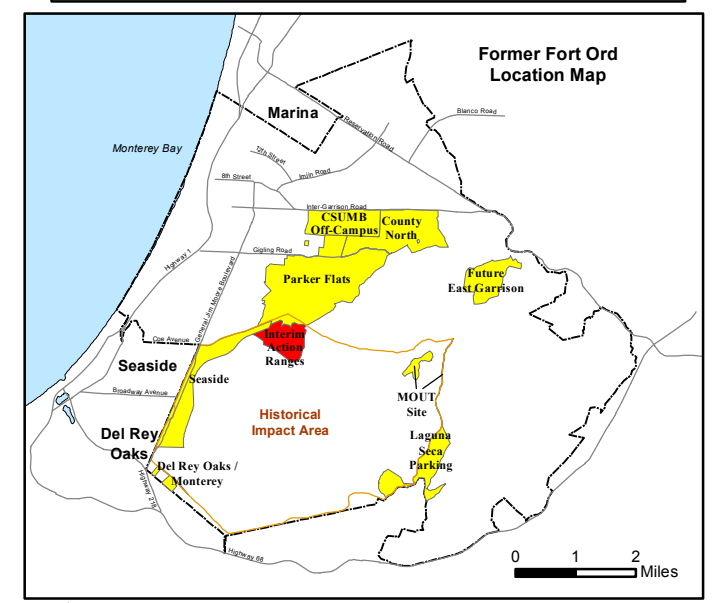
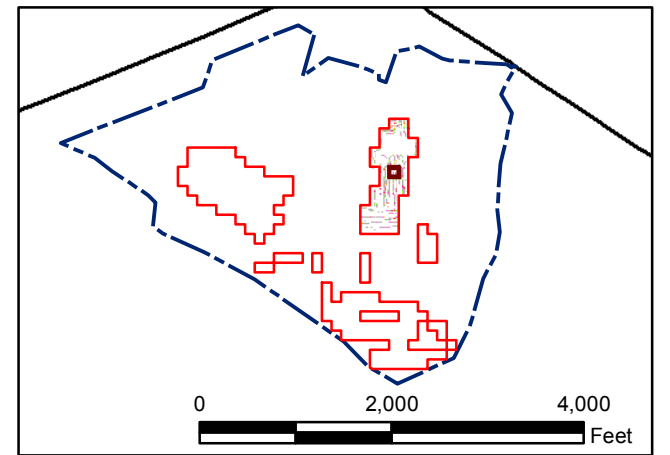
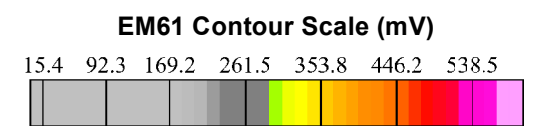


**Interim Action Ranges MRA
Phase II Range 44 SCA
(North) Design Study Transect
Verification DGM Mapbook**
FORA ESCA RP
Monterey County, California



Legend Grid C2A8B6


- Target Location
- Special Case Area and Non-Completed Work Areas
- Interim Action Ranges MRA
- Major Road



State Plane California IV, NAD 1983 (U.S. Survey Foot)



**Interim Action Ranges MRA
Phase II Range 44 SCA
(North) Design Study Transect
Verification DGM Mapbook**
FORA ESCA RP
Monterey County, California

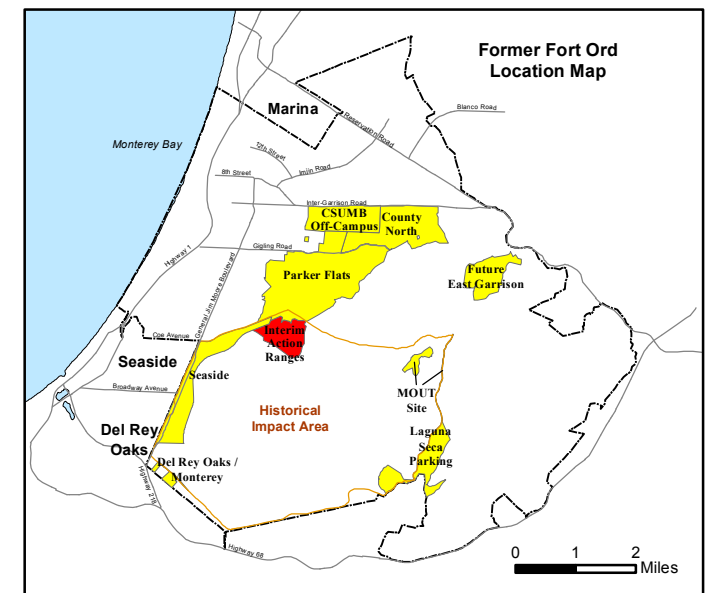
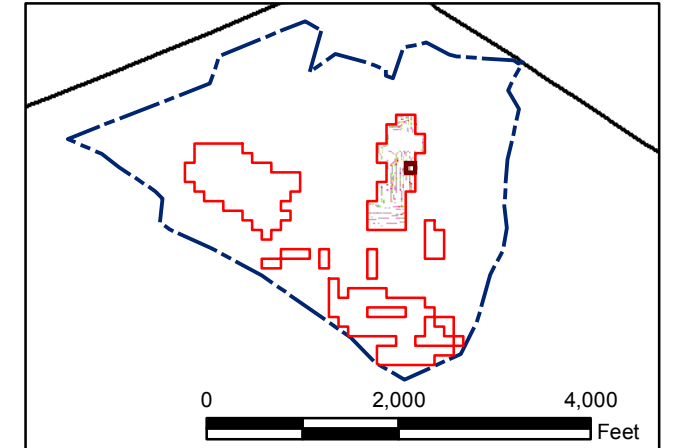
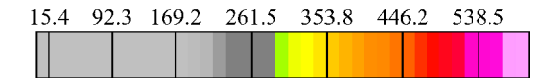


Legend

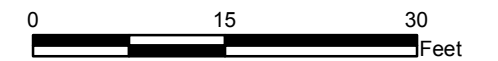
Grid C2A8B7

- 30017 Target Location
- Special Case Area and Non-Completed Work Areas
- ▬ Interim Action Ranges MRA
- ▬ Major Road

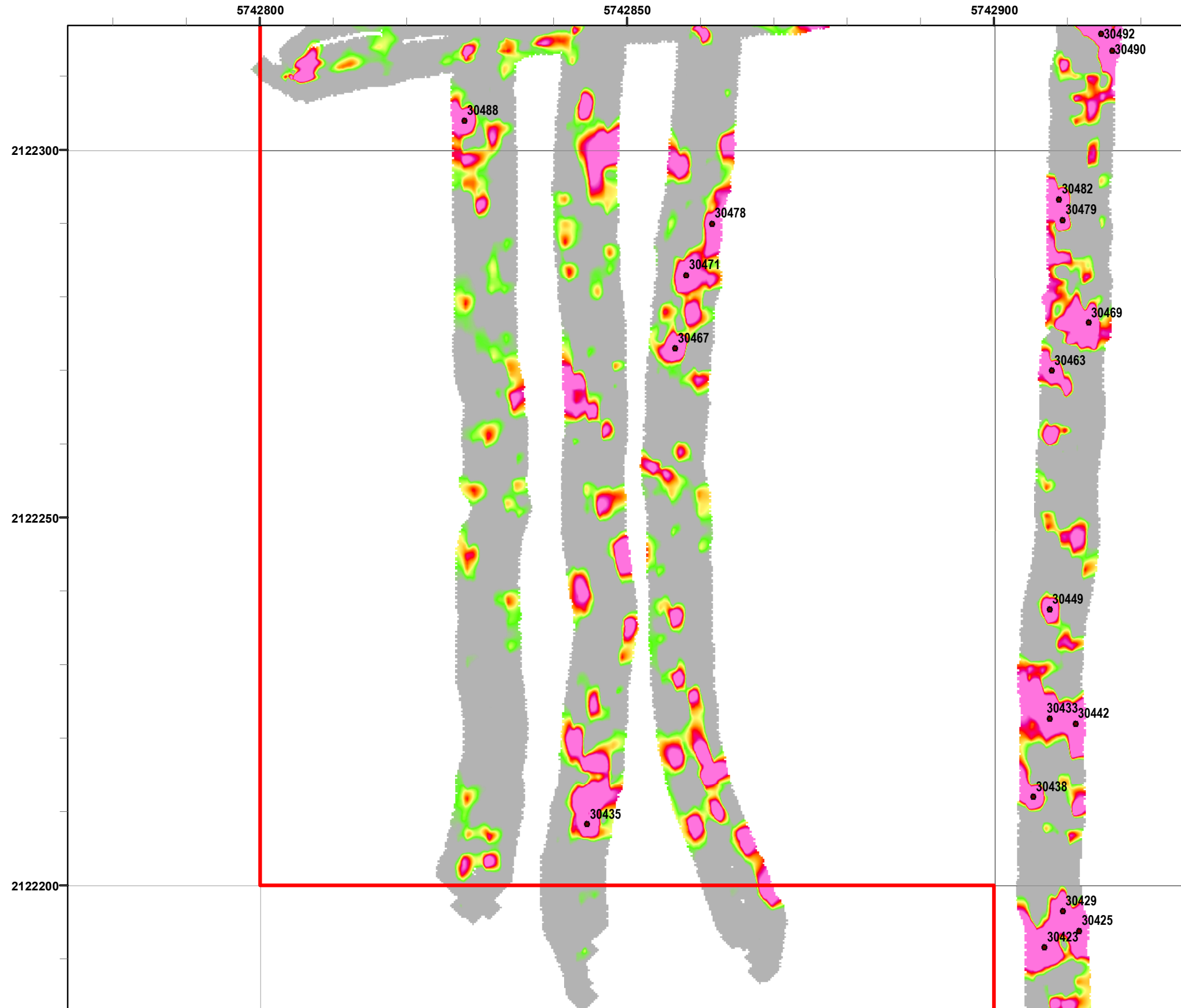
EM61 Contour Scale (mV)



State Plane California IV, NAD 1983 (U.S. Survey Foot)



**Interim Action Ranges MRA
Phase II Range 44 SCA
(North) Design Study Transect
Verification DGM Mapbook**
FORA ESCA RP
Monterey County, California

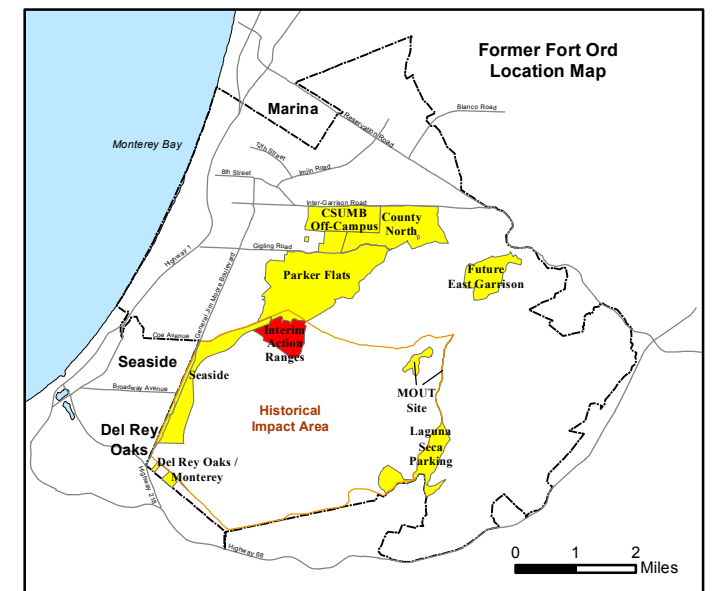
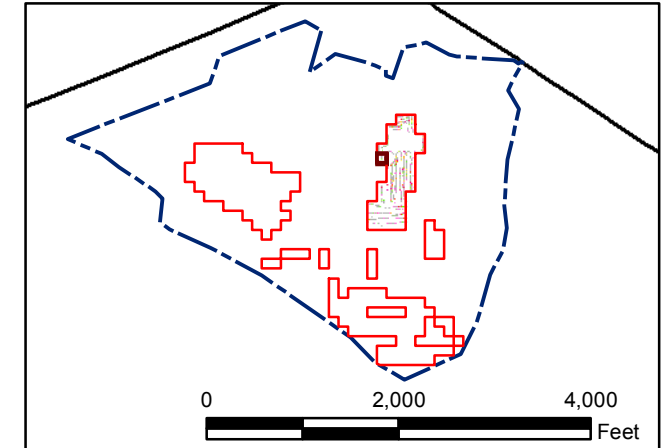
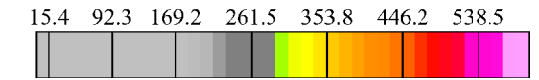


Legend

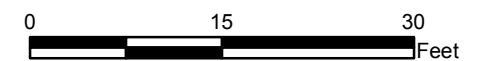
Grid C2A8C4

- 30017 Target Location
- Special Case Area and Non-Completed Work Areas
- ▬ Interim Action Ranges MRA
- ▬ Major Road

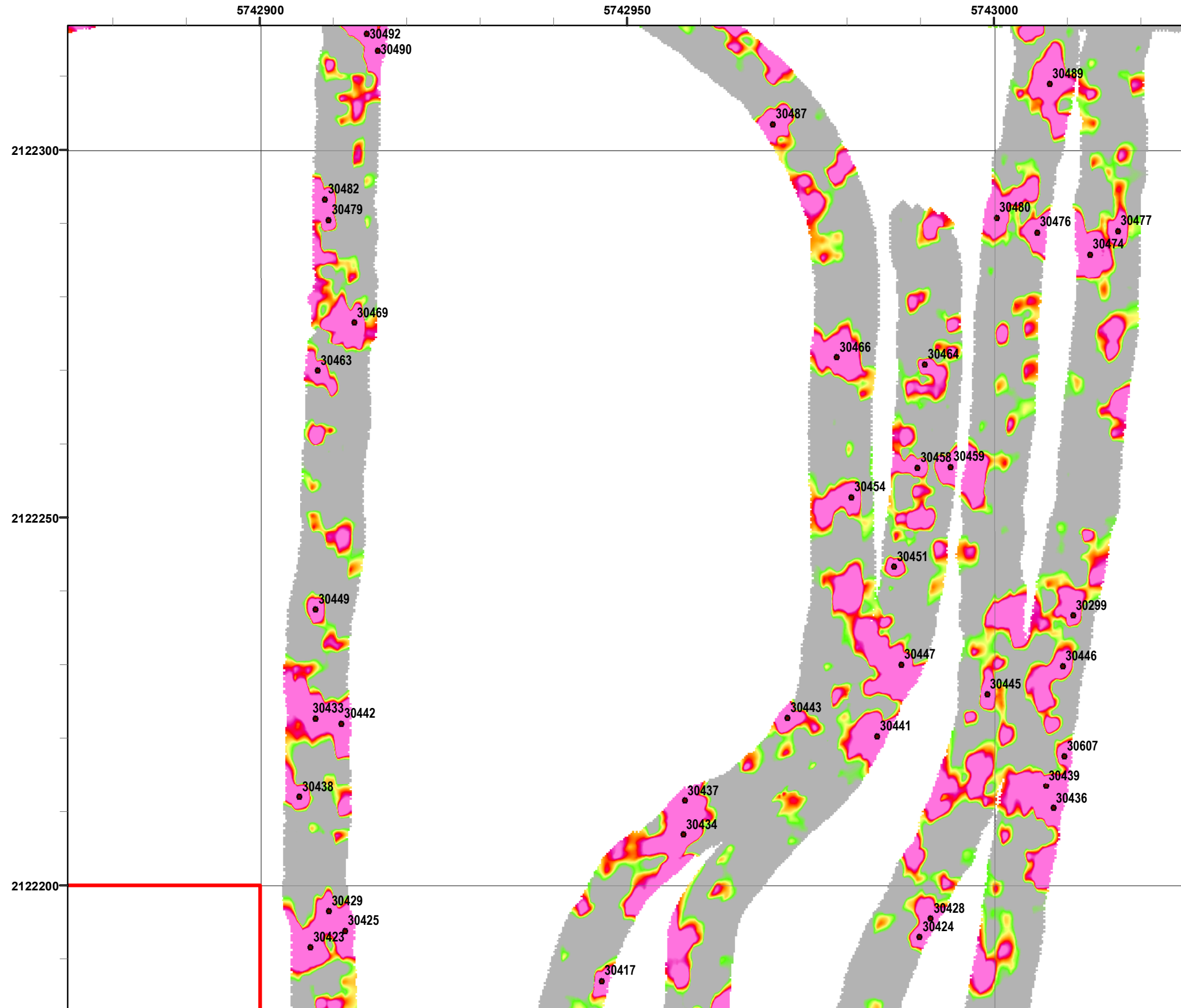
EM61 Contour Scale (mV)



State Plane California IV, NAD 1983 (U.S. Survey Foot)



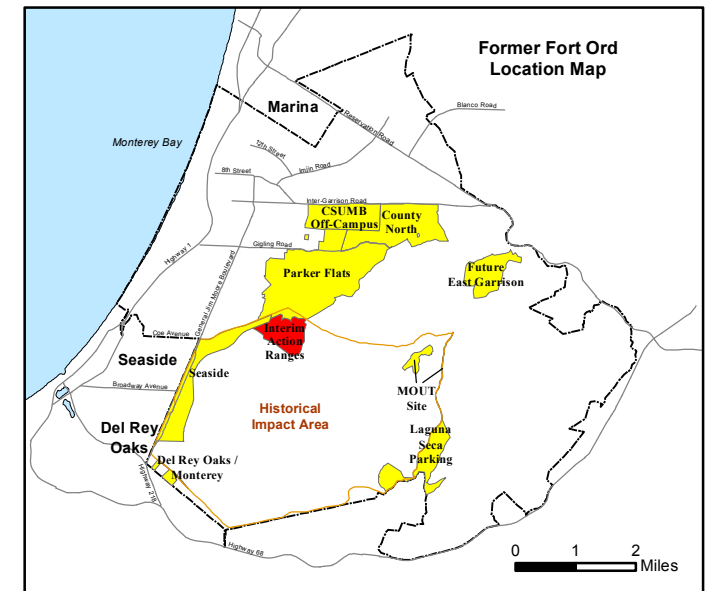
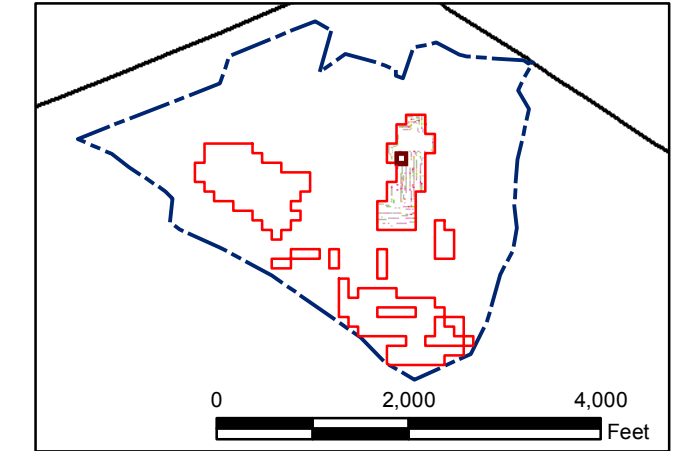
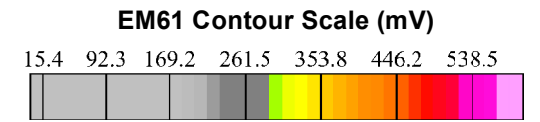
**Interim Action Ranges MRA
Phase II Range 44 SCA
(North) Design Study Transect
Verification DGM Mapbook**
FORA ESCA RP
Monterey County, California



Legend

Grid C2A8C5

- 30017 Target Location
- Special Case Area and Non-Completed Work Areas
- ▬ Interim Action Ranges MRA
- ▬ Major Road



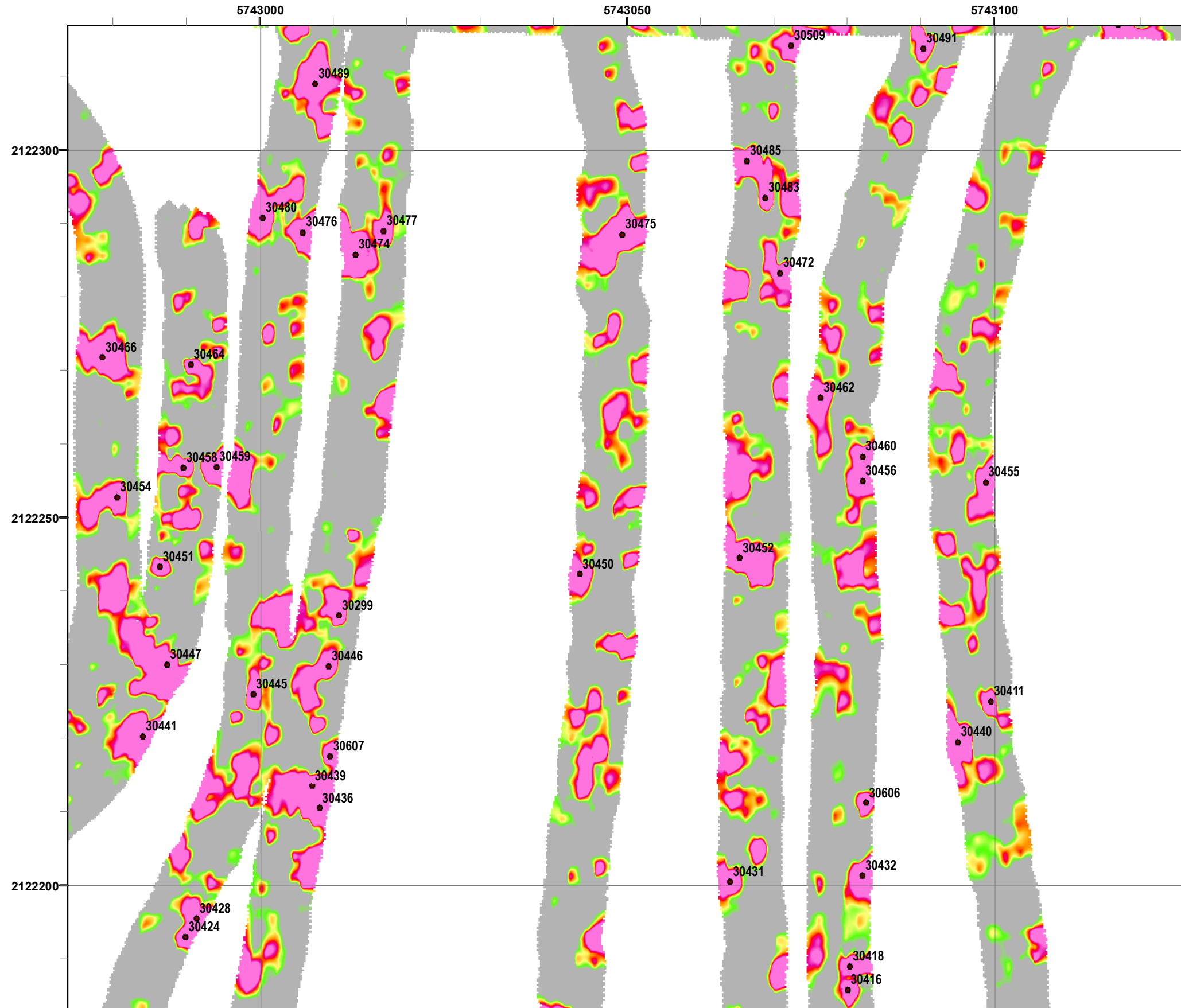
State Plane California IV, NAD 1983 (U.S. Survey Foot)

0 15 30 Feet



**Interim Action Ranges MRA
Phase II Range 44 SCA
(North) Design Study Transect
Verification DGM Mapbook**

FORA ESCA RP
Monterey County, California

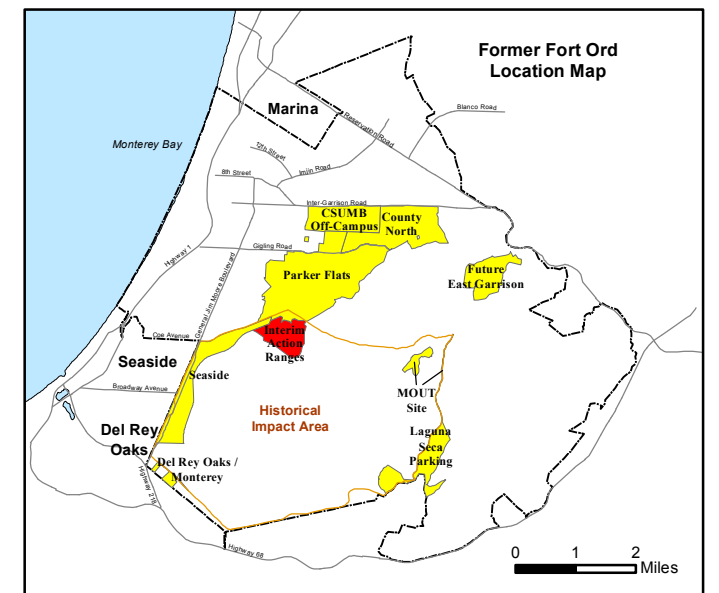
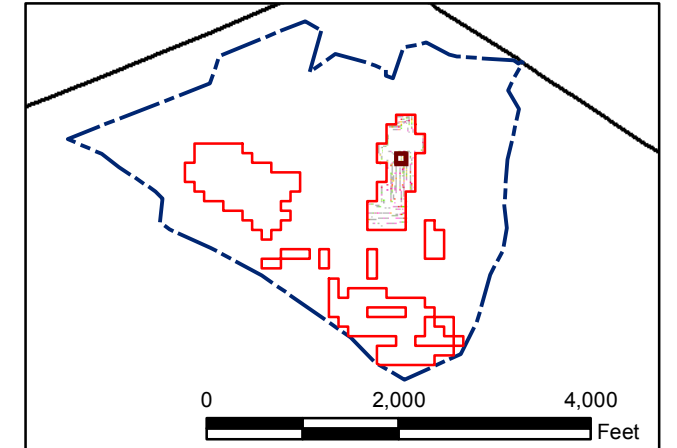
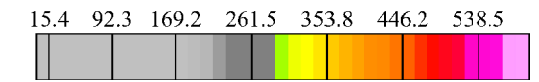


Legend


Grid C2A8C6

- 30017 Target Location
- Special Case Area and Non-Completed Work Areas
- ▬ Interim Action Ranges MRA
- ▬ Major Road


EM61 Contour Scale (mV)



State Plane California IV, NAD 1983 (U.S. Survey Foot)



**Interim Action Ranges MRA
Phase II Range 44 SCA
(North) Design Study Transect
Verification DGM Mapbook**
FORA ESCA RP
Monterey County, California

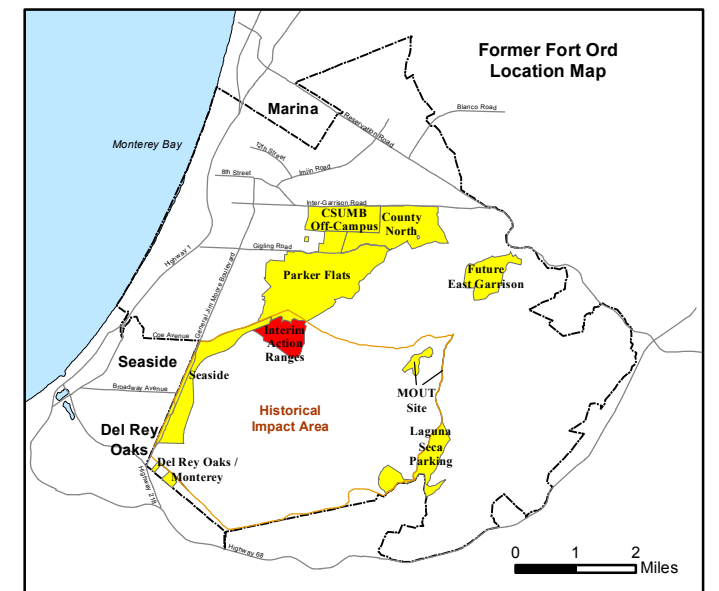
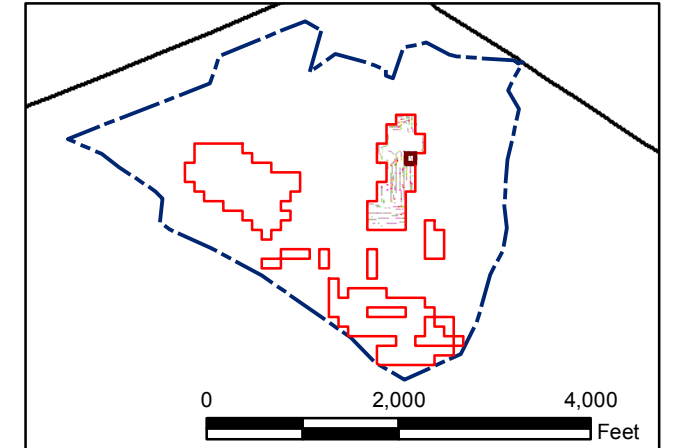
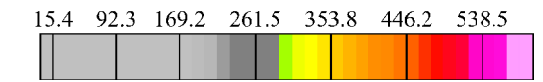


Legend

Grid C2A8C7

- 30017 Target Location
- Special Case Area and Non-Completed Work Areas
- ▬ Interim Action Ranges MRA
- ▬ Major Road

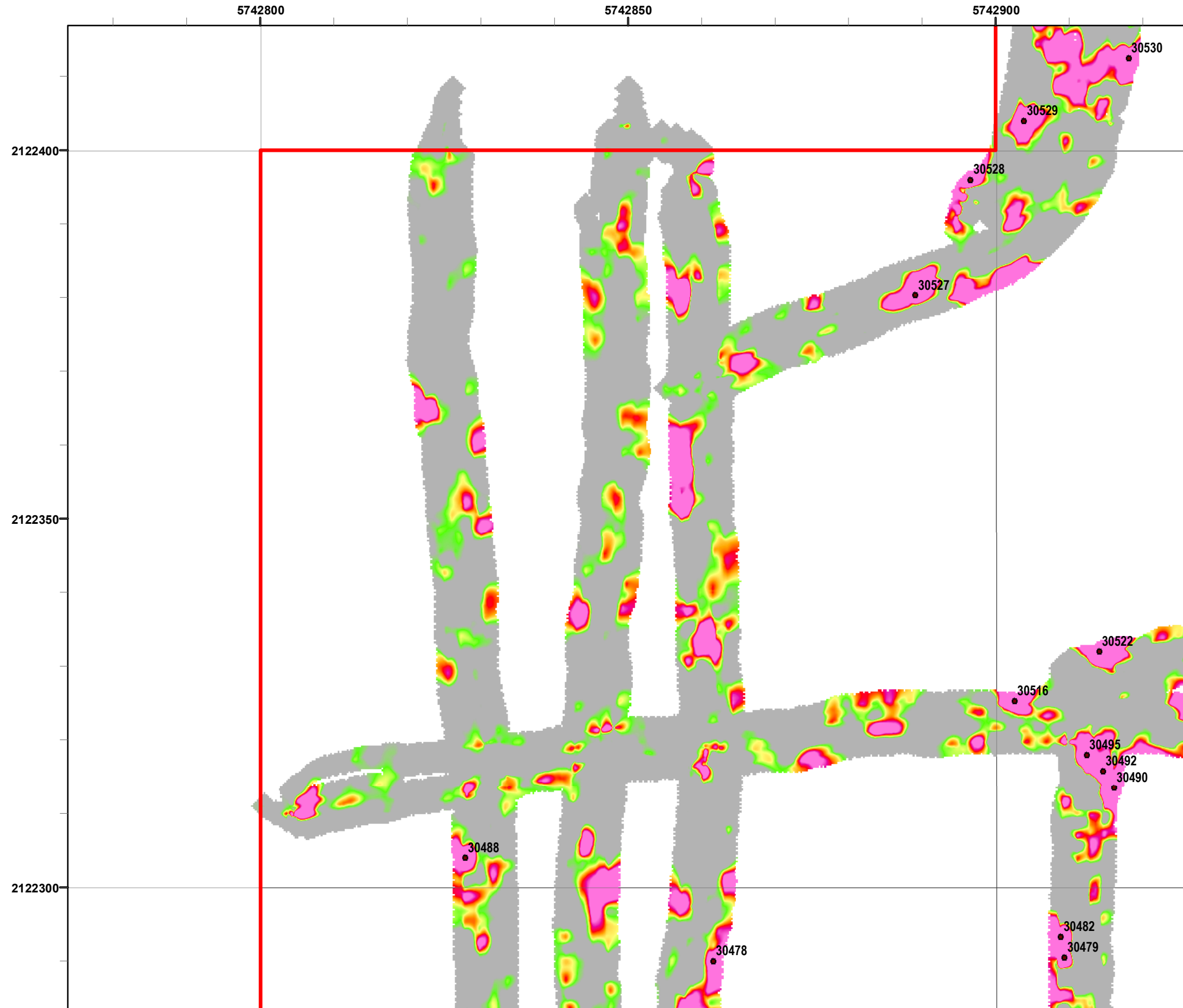
EM61 Contour Scale (mV)



State Plane California IV, NAD 1983 (U.S. Survey Foot)



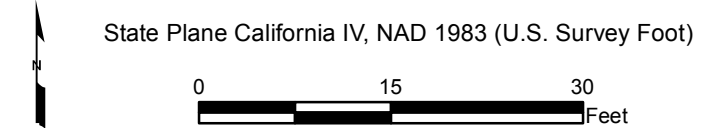
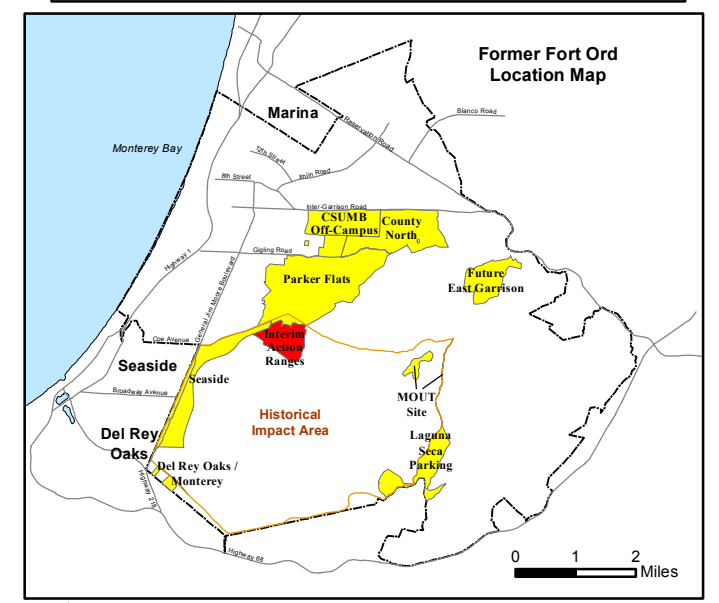
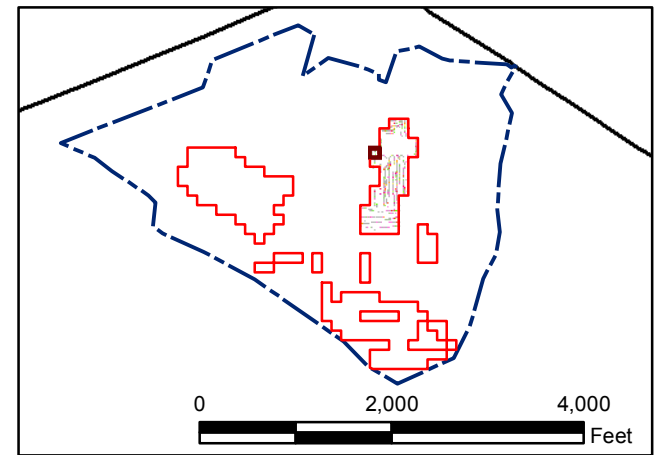
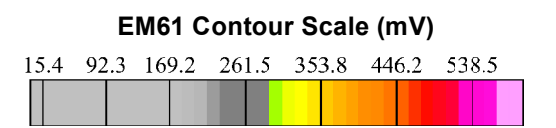
**Interim Action Ranges MRA
Phase II Range 44 SCA
(North) Design Study Transect
Verification DGM Mapbook**
FORA ESCA RP
Monterey County, California



Legend

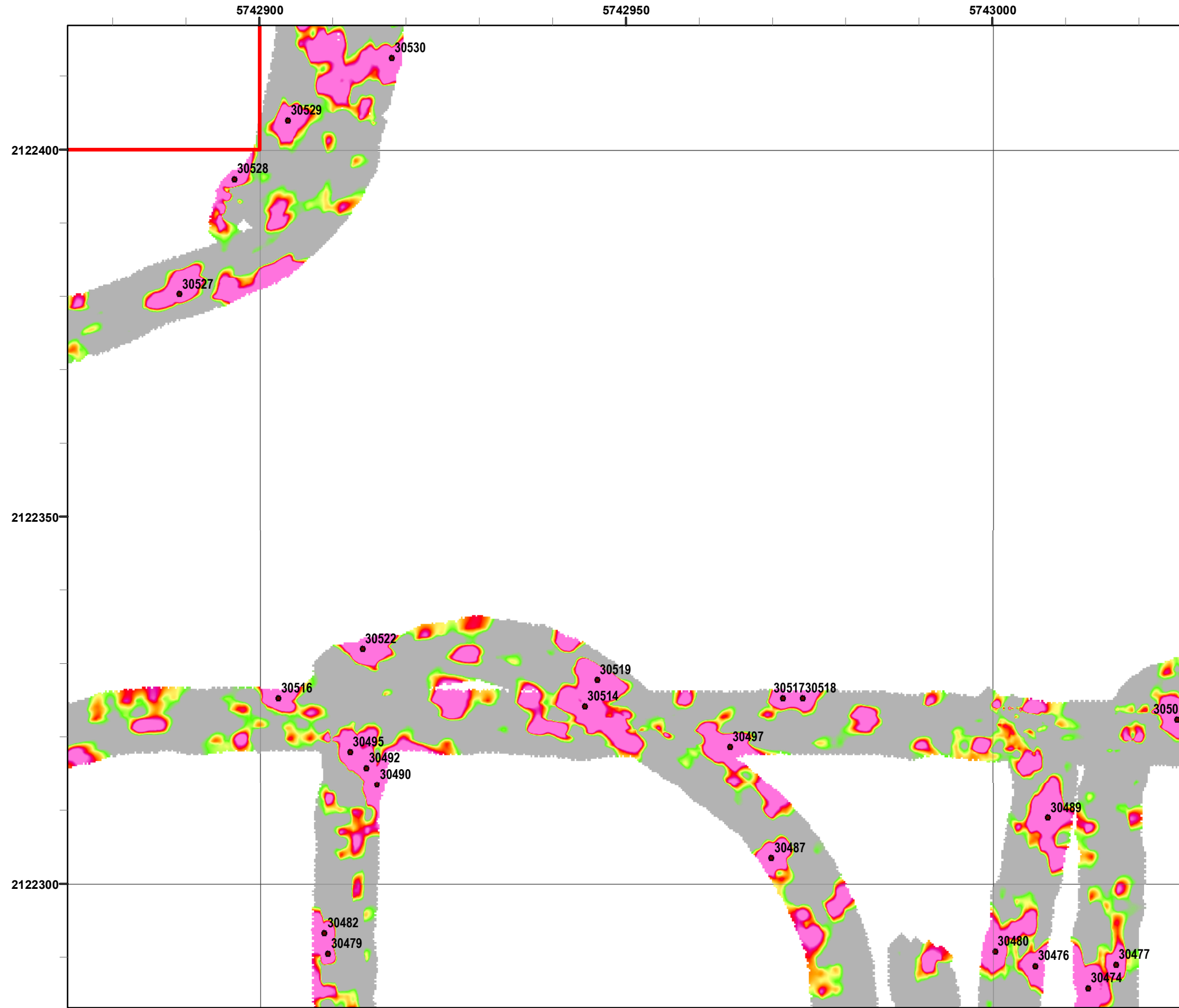
Grid C2A8D4

- 30017 Target Location
- Special Case Area and Non-Completed Work Areas
- Interim Action Ranges MRA
- Major Road



**Interim Action Ranges MRA
Phase II Range 44 SCA
(North) Design Study Transect
Verification DGM Mapbook**

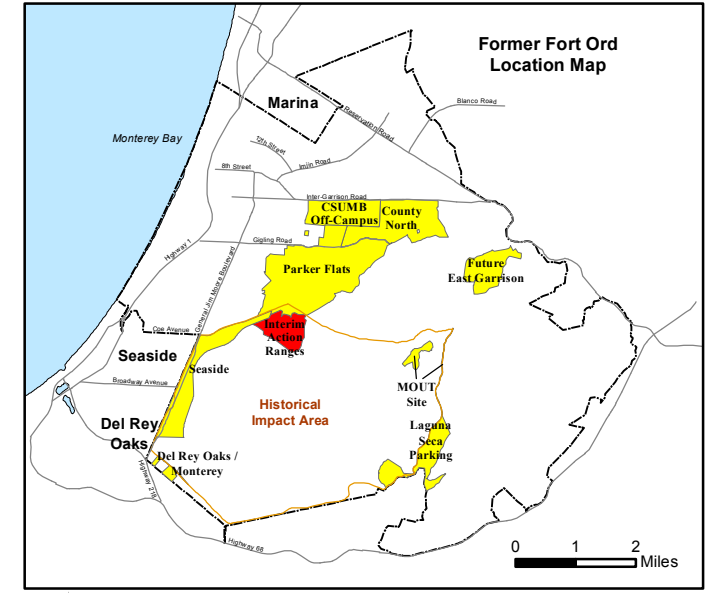
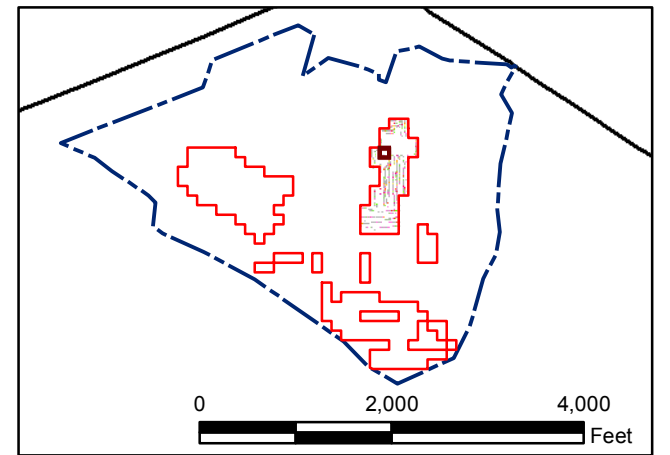
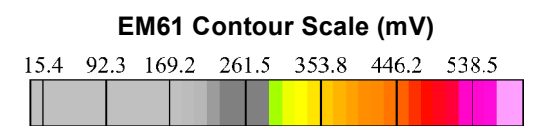
FORA ESCA RP
Monterey County, California



Legend

Grid C2A8D5

- 30017 Target Location
- Special Case Area and Non-Completed Work Areas
- Interim Action Ranges MRA
- Major Road

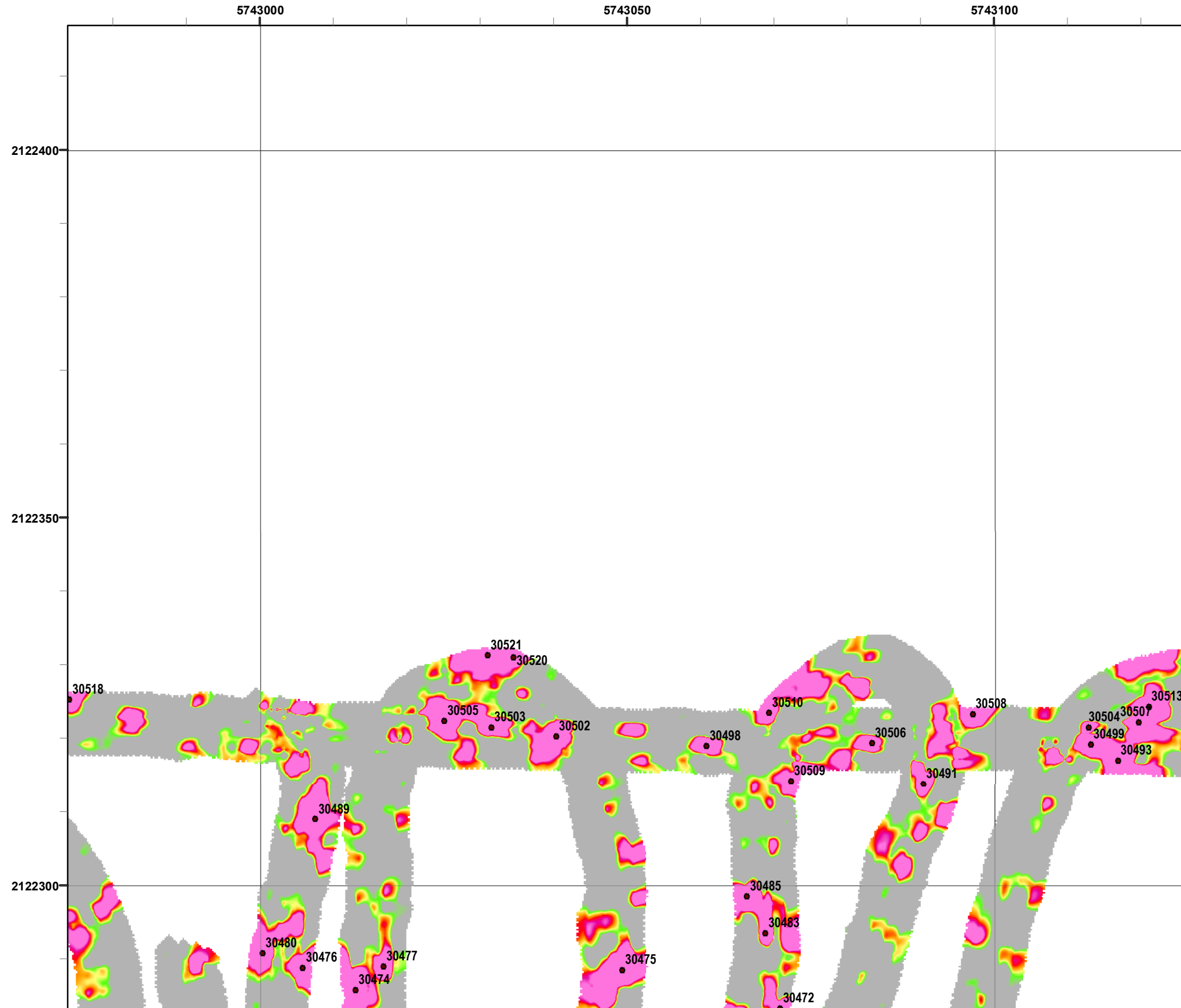


State Plane California IV, NAD 1983 (U.S. Survey Foot)



**Interim Action Ranges MRA
Phase II Range 44 SCA
(North) Design Study Transect
Verification DGM Mapbook**

FORA ESCA RP
Monterey County, California

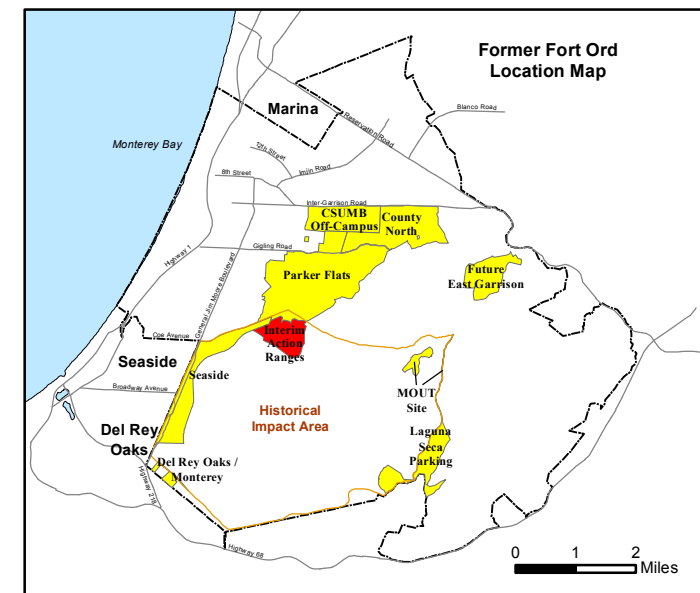
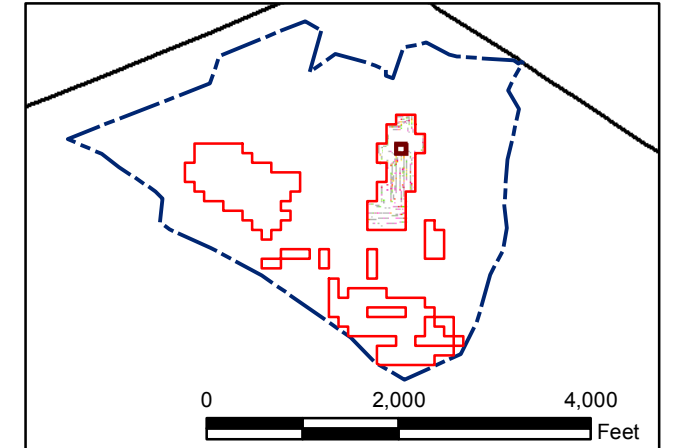
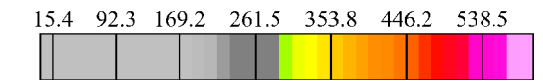


Legend

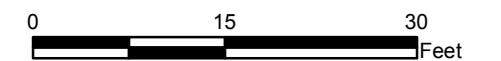
Grid C2A8D6

- 30017 Target Location
- Special Case Area and Non-Completed Work Areas
- ▬ Interim Action Ranges MRA
- ▬ Major Road

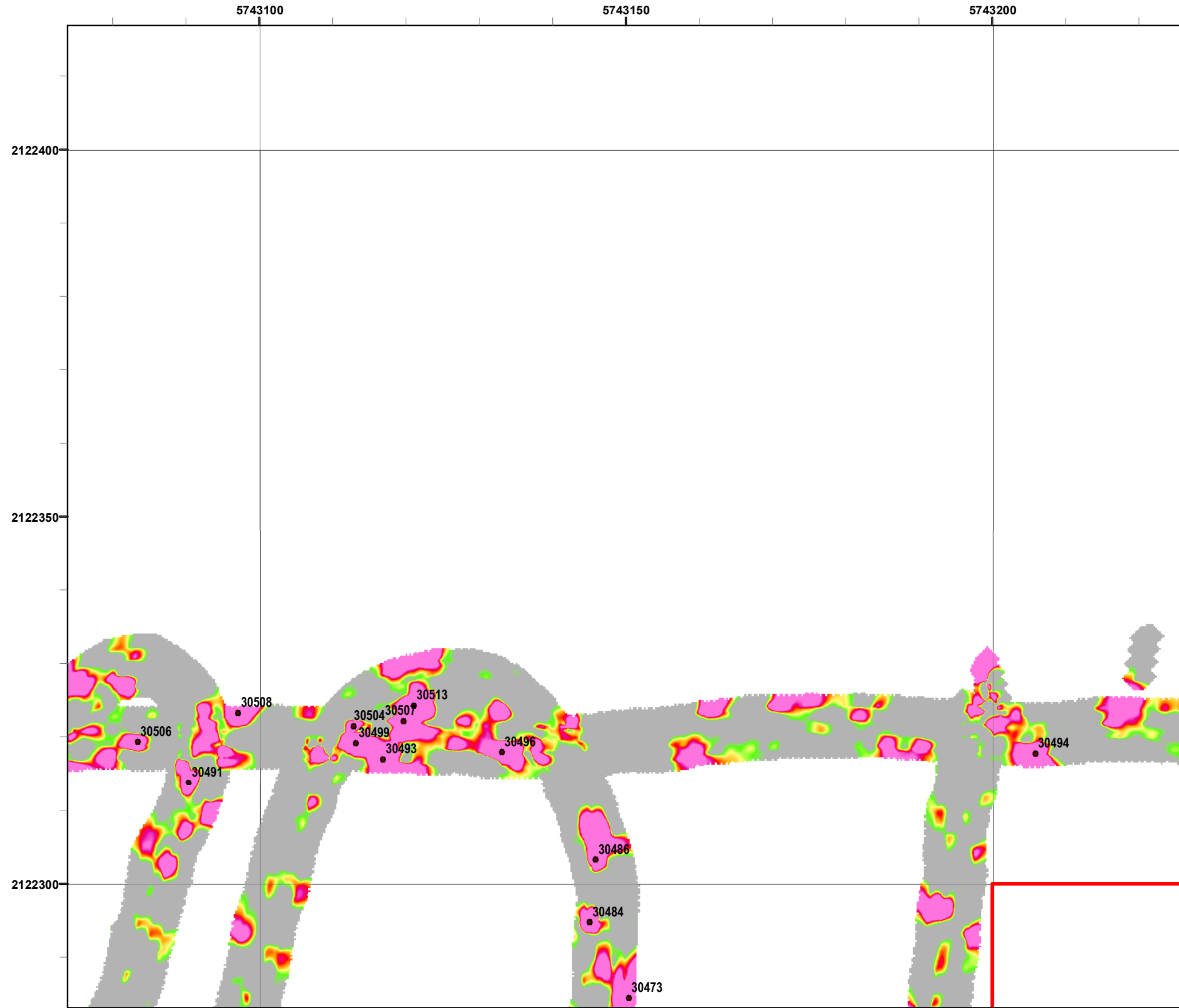
EM61 Contour Scale (mV)



State Plane California IV, NAD 1983 (U.S. Survey Foot)



**Interim Action Ranges MRA
Phase II Range 44 SCA
(North) Design Study Transect
Verification DGM Mapbook**
FORA ESCA RP
Monterey County, California

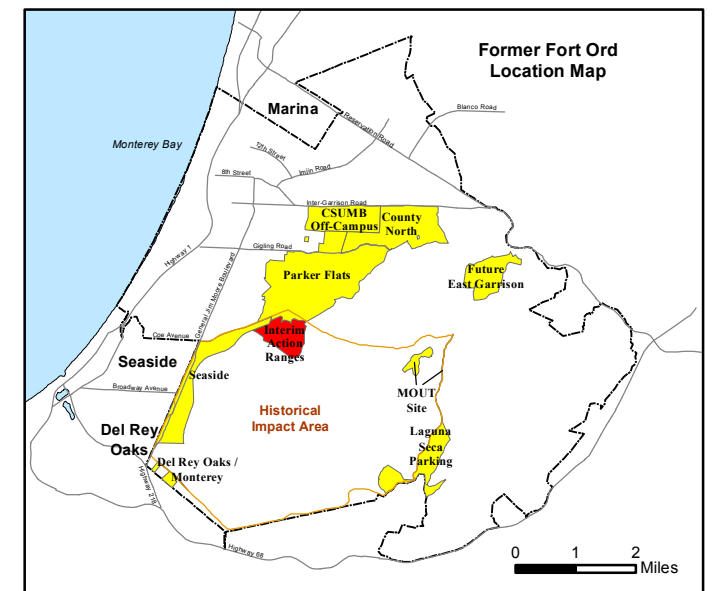
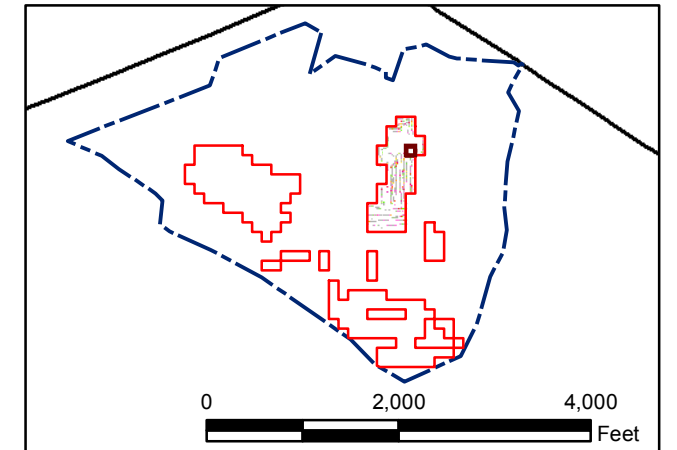
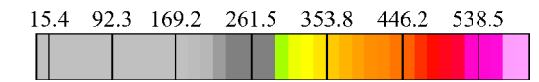


Legend

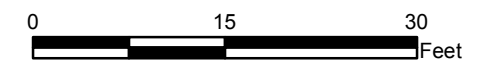
Grid C2A8D7

- 30017 Target Location
- Special Case Area and Non-Completed Work Areas
- ▬ Interim Action Ranges MRA
- ▬ Major Road

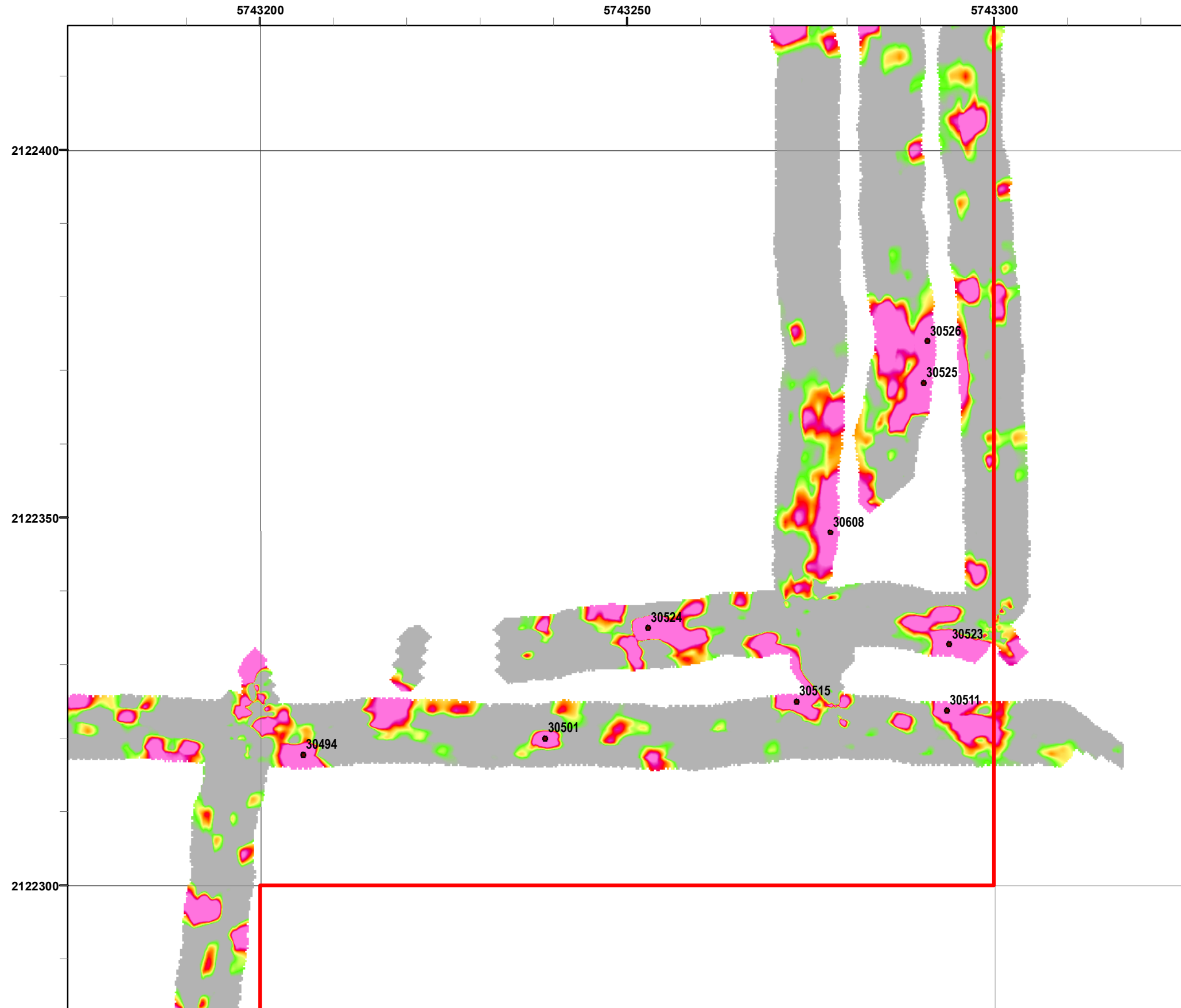
EM61 Contour Scale (mV)



State Plane California IV, NAD 1983 (U.S. Survey Foot)



**Interim Action Ranges MRA
Phase II Range 44 SCA
(North) Design Study Transect
Verification DGM Mapbook**
FORA ESCA RP
Monterey County, California

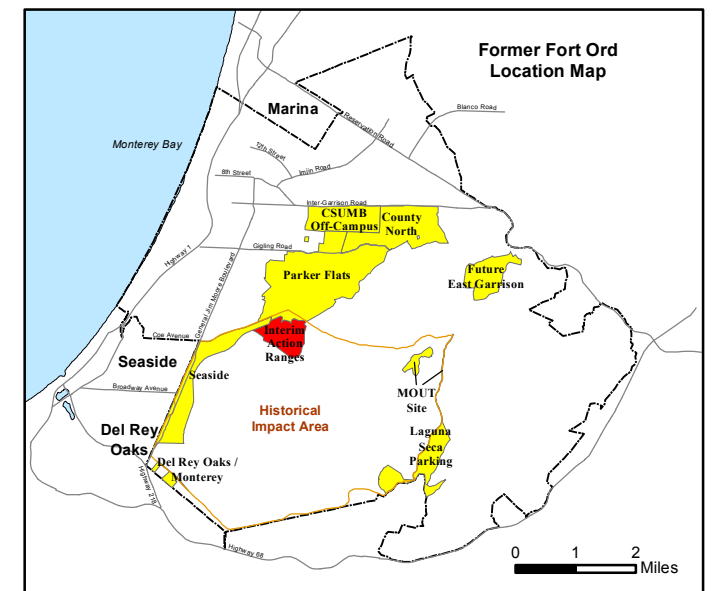
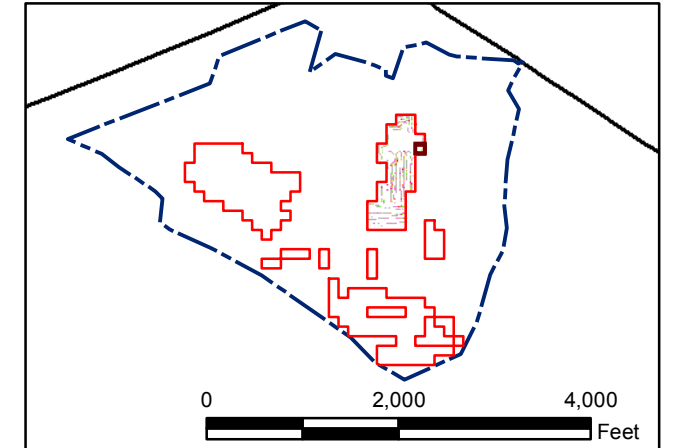
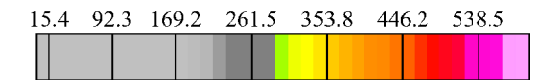


Legend

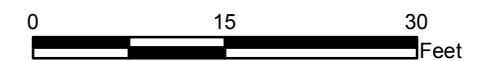
Grid C2A8D8

- 30017 Target Location
- Special Case Area and Non-Completed Work Areas
- Interim Action Ranges MRA
- Major Road

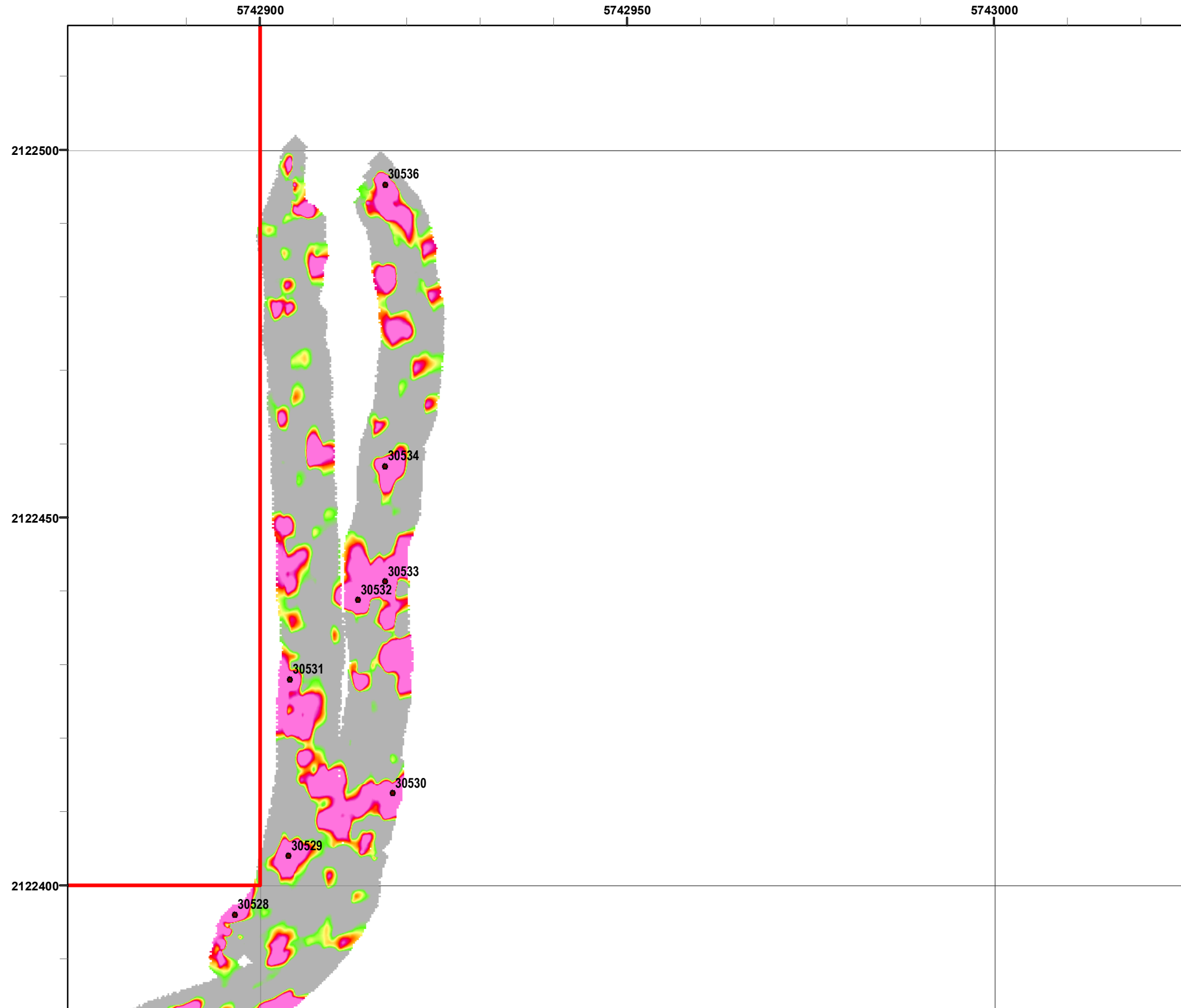
EM61 Contour Scale (mV)



State Plane California IV, NAD 1983 (U.S. Survey Foot)



**Interim Action Ranges MRA
Phase II Range 44 SCA
(North) Design Study Transect
Verification DGM Mapbook**
FORA ESCA RP
Monterey County, California

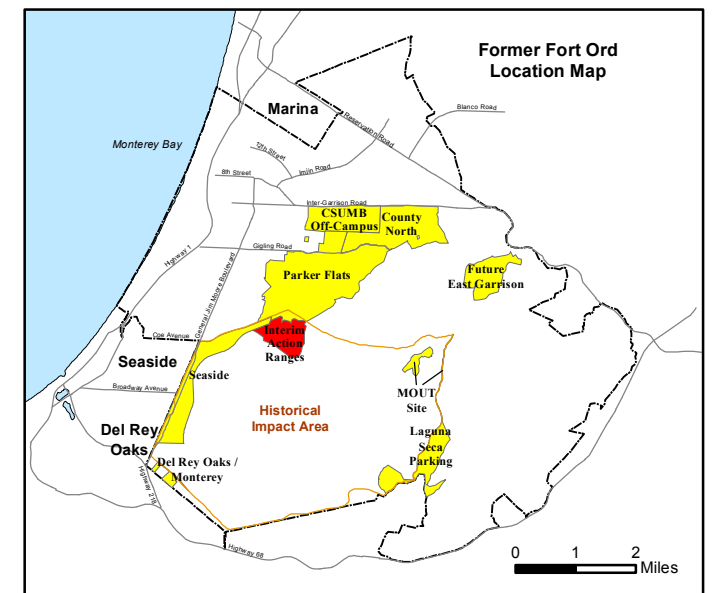
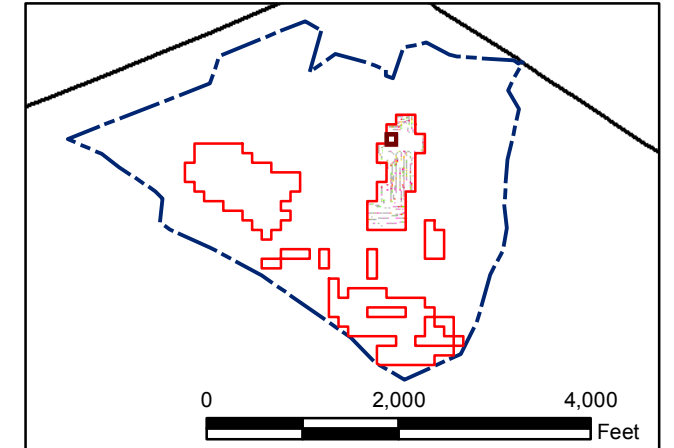
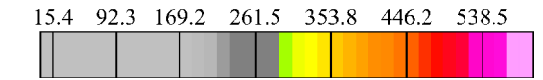


Legend

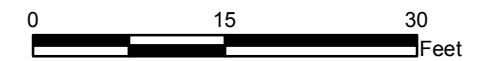
Grid C2A8E5

- 30017 Target Location
- Special Case Area and Non-Completed Work Areas
- ▬ Interim Action Ranges MRA
- ▬ Major Road


EM61 Contour Scale (mV)



State Plane California IV, NAD 1983 (U.S. Survey Foot)



**Interim Action Ranges MRA
Phase II Range 44 SCA
(North) Design Study Transect
Verification DGM Mapbook**
FORA ESCA RP
Monterey County, California

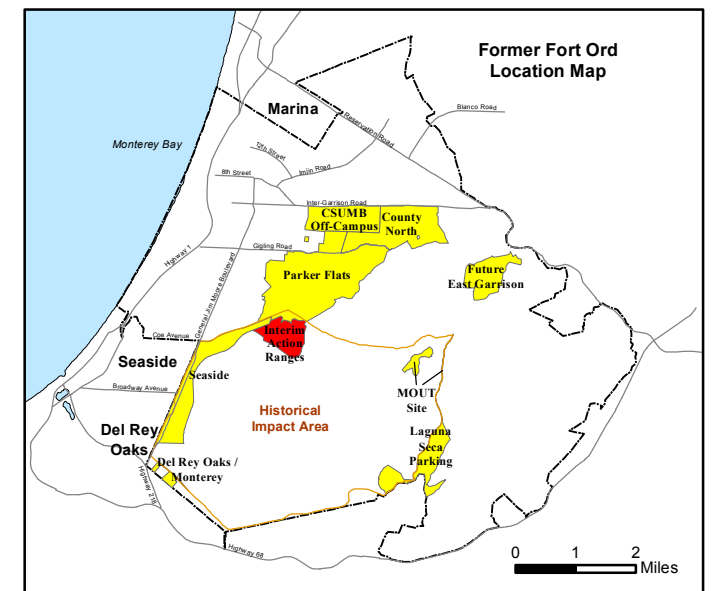
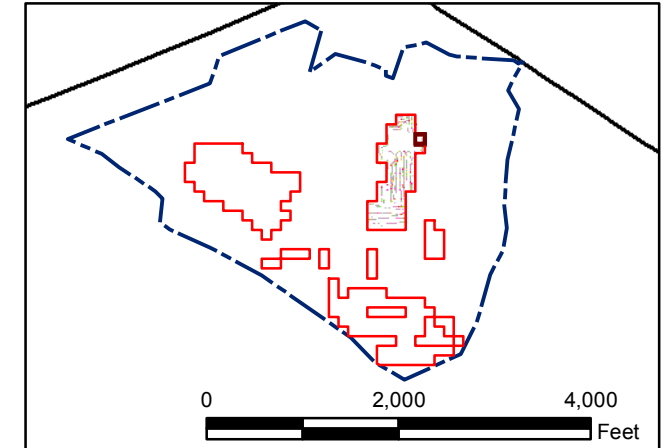
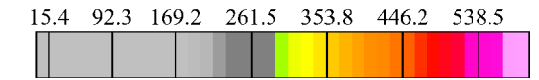


Legend

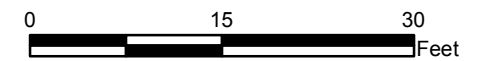
Grid C2A8E8

- 30017 Target Location
- Special Case Area and Non-Completed Work Areas
- ▬ Interim Action Ranges MRA
- ▬ Major Road


EM61 Contour Scale (mV)



State Plane California IV, NAD 1983 (U.S. Survey Foot)



**Interim Action Ranges MRA
Phase II Range 44 SCA
(North) Design Study Transect
Verification DGM Mapbook**
FORA ESCA RP
Monterey County, California

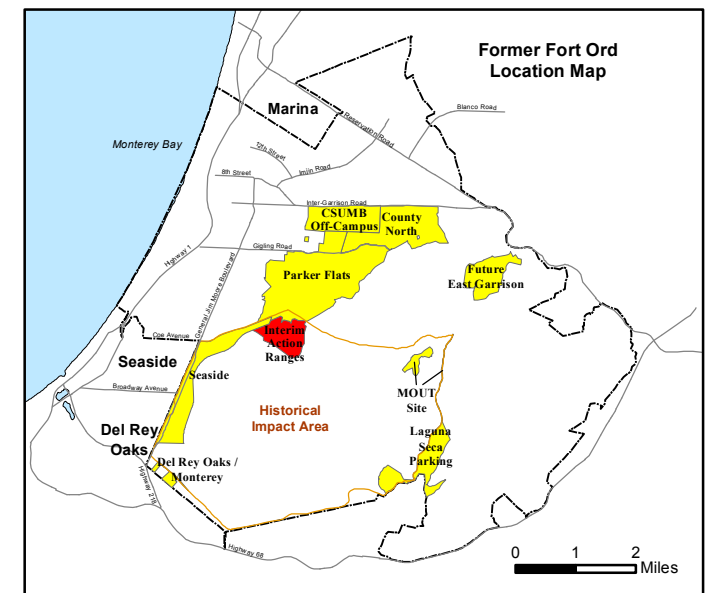
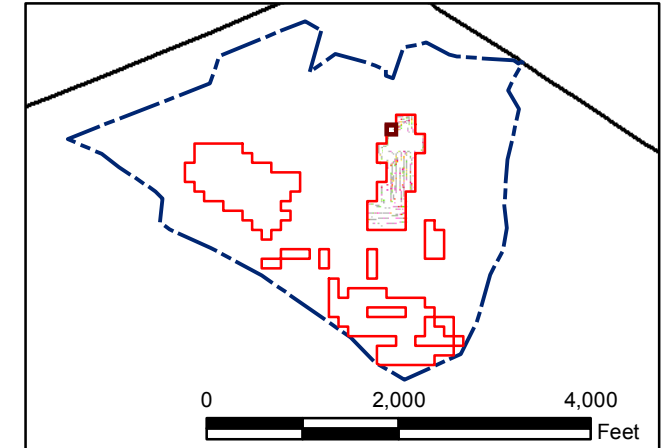
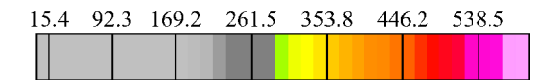


Legend

Grid C2A8F5

- 30017 Target Location
- Special Case Area and Non-Completed Work Areas
- Interim Action Ranges MRA
- Major Road

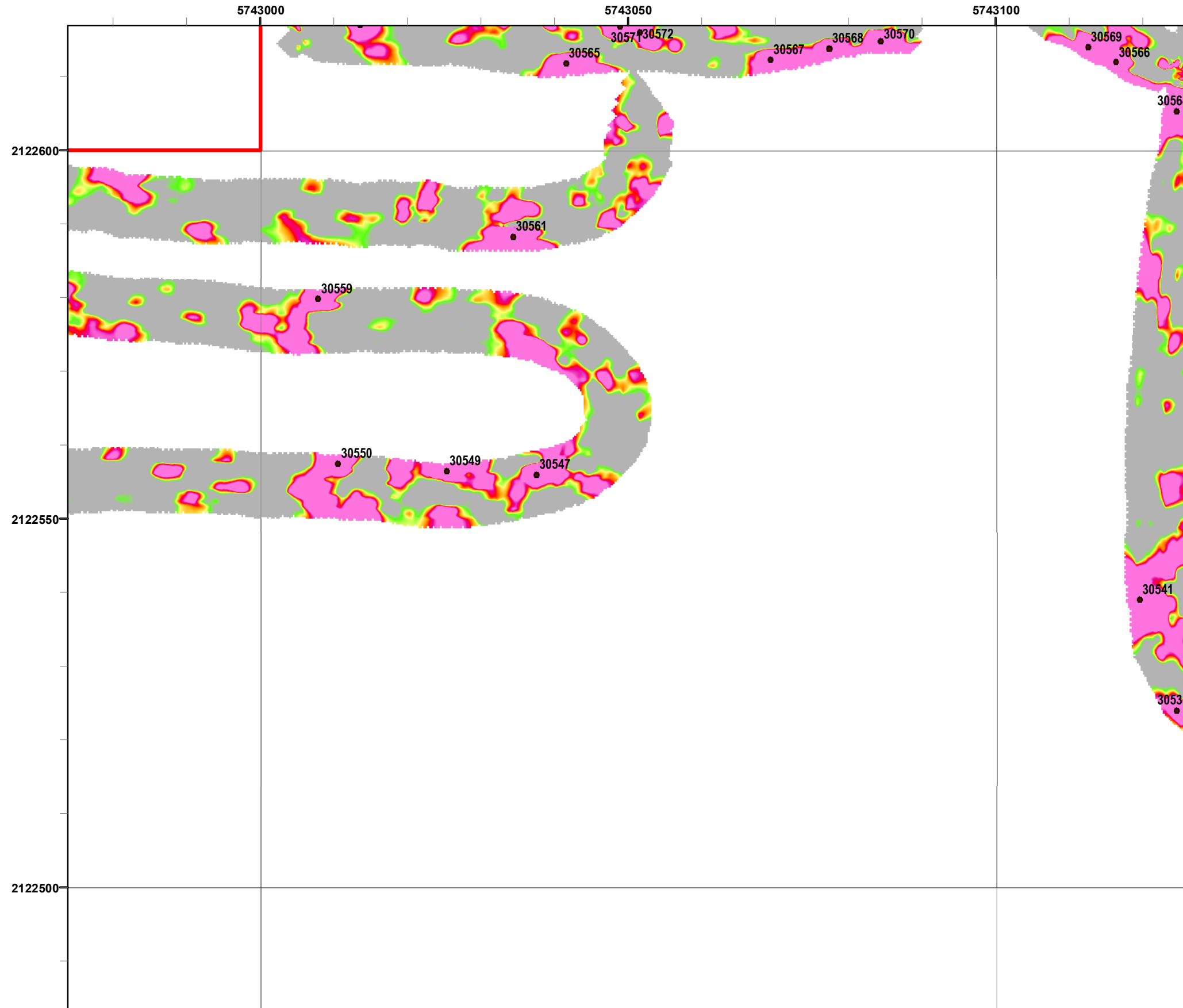
EM61 Contour Scale (mV)



State Plane California IV, NAD 1983 (U.S. Survey Foot)



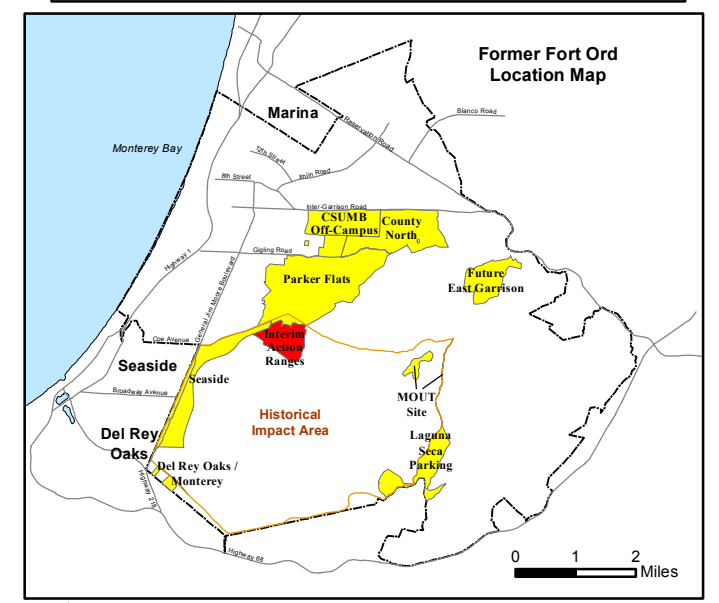
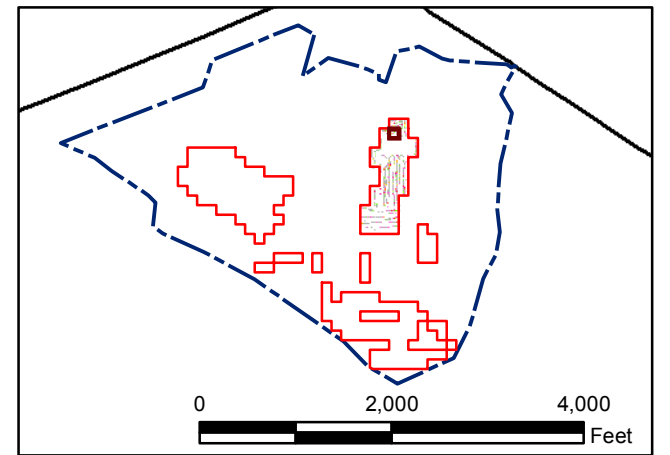
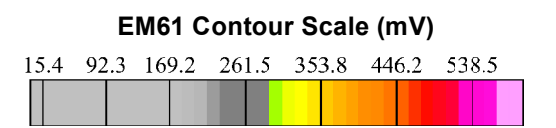
**Interim Action Ranges MRA
Phase II Range 44 SCA
(North) Design Study Transect
Verification DGM Mapbook**
FORA ESCA RP
Monterey County, California



Legend

Grid C2A8F6


- 30017 Target Location
- Special Case Area and Non-Completed Work Areas
- Interim Action Ranges MRA
- Major Road



State Plane California IV, NAD 1983 (U.S. Survey Foot)

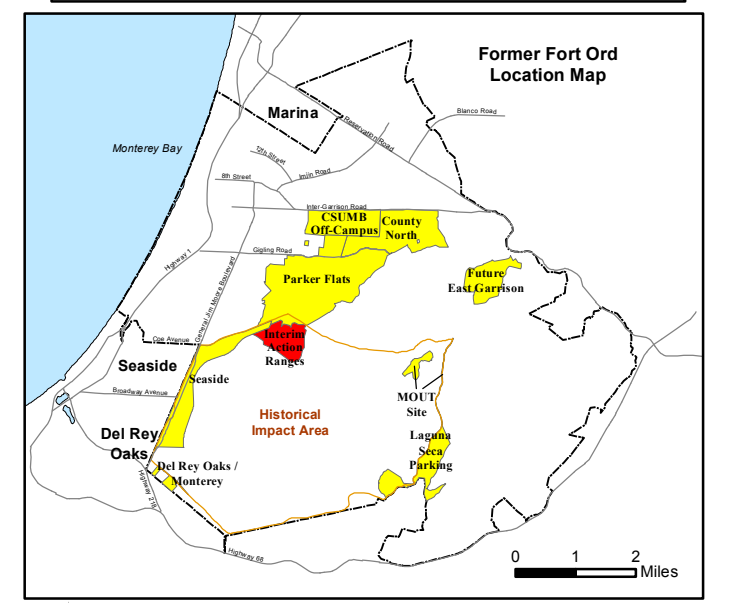
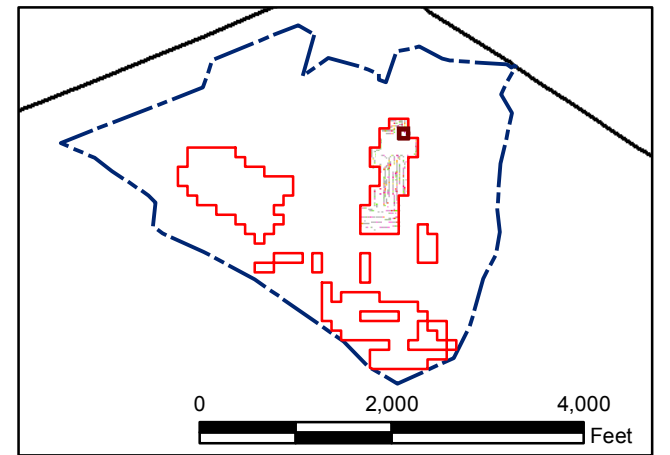
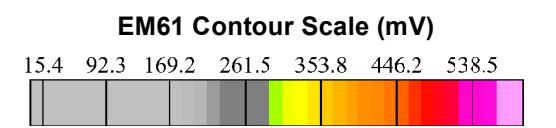


**Interim Action Ranges MRA
Phase II Range 44 SCA
(North) Design Study Transect
Verification DGM Mapbook**
FORA ESCA RP
Monterey County, California



Legend Grid C2A8F7

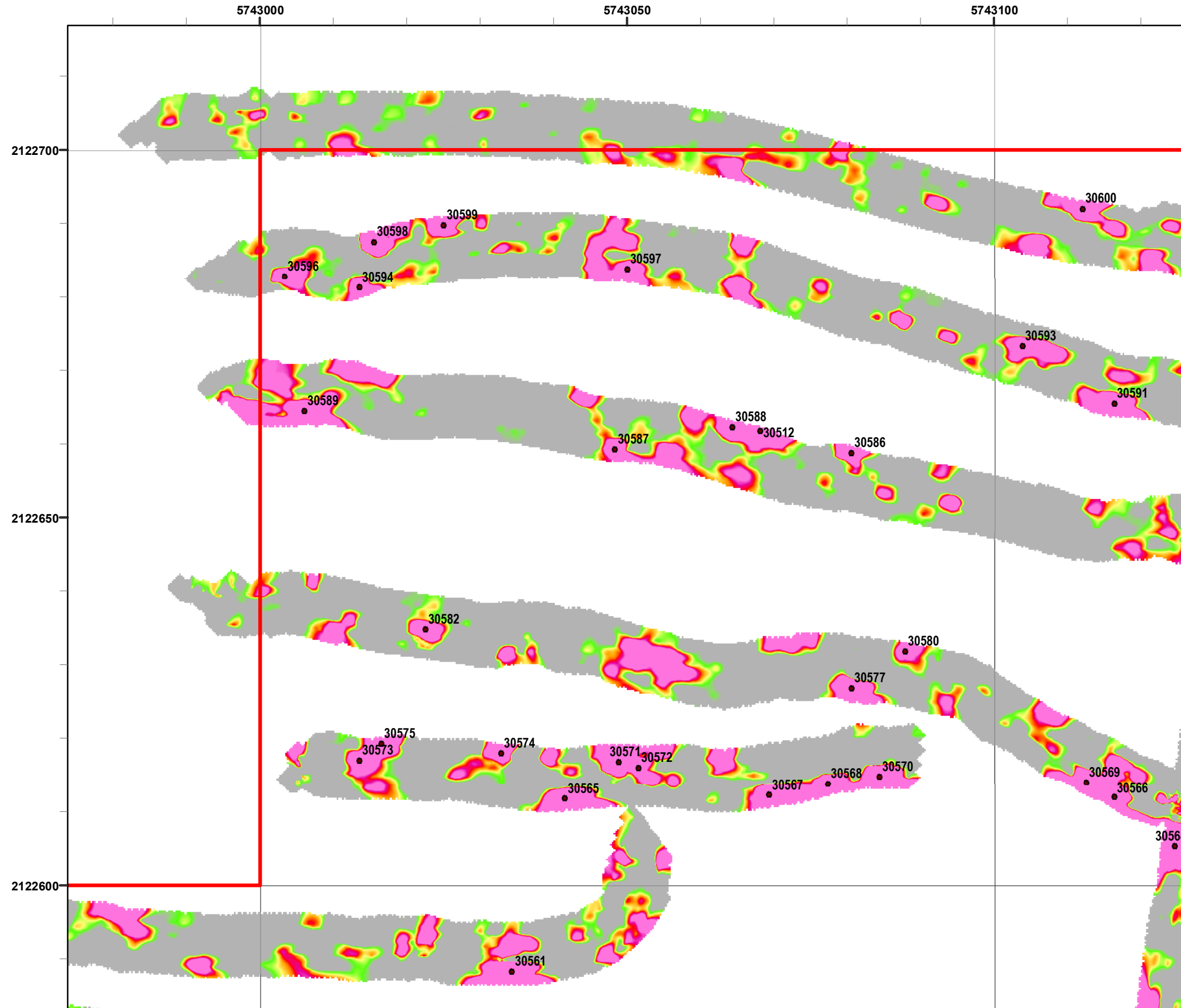
- 30017 Target Location
- Special Case Area and Non-Completed Work Areas
- Interim Action Ranges MRA
- Major Road



State Plane California IV, NAD 1983 (U.S. Survey Foot)



**Interim Action Ranges MRA
Phase II Range 44 SCA
(North) Design Study Transect
Verification DGM Mapbook**
FORA ESCA RP
Monterey County, California

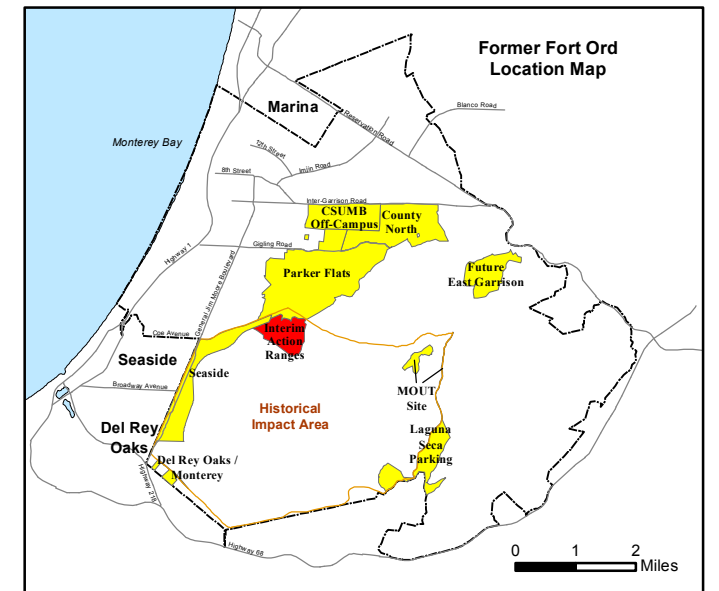
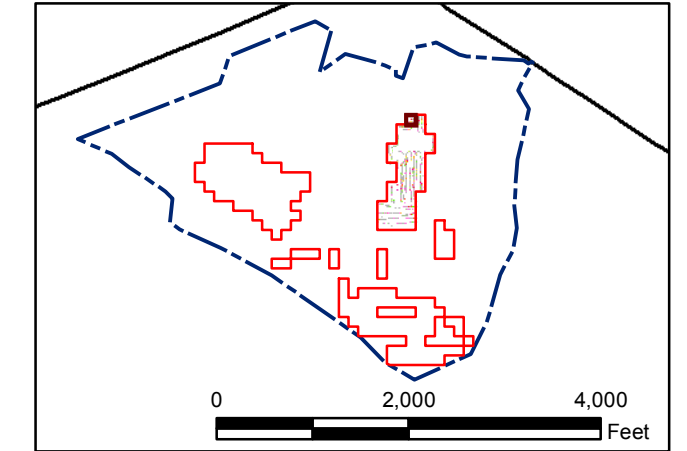
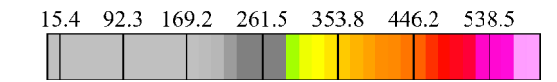


Legend

Grid C2A8G6

- 30017 Target Location
- Special Case Area and Non-Completed Work Areas
- ▬ Interim Action Ranges MRA
- ▬ Major Road


EM61 Contour Scale (mV)



State Plane California IV, NAD 1983 (U.S. Survey Foot)



**Interim Action Ranges MRA
Phase II Range 44 SCA
(North) Design Study Transect
Verification DGM Mapbook**
FORA ESCA RP
Monterey County, California

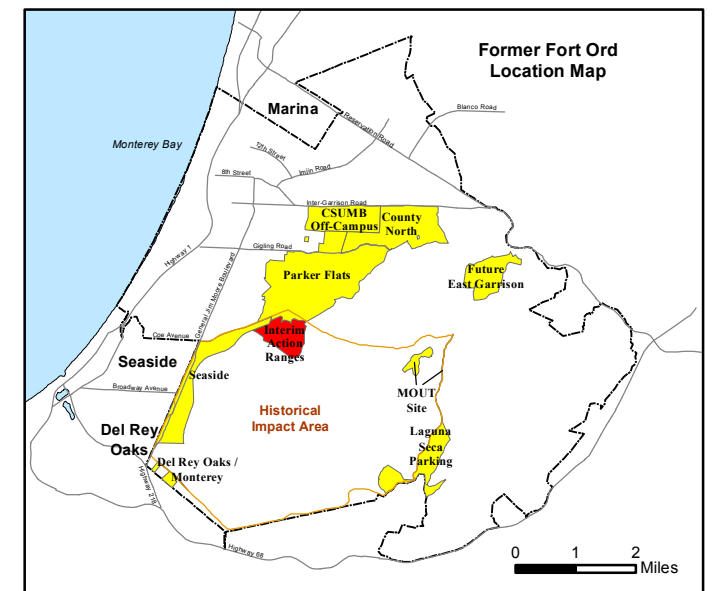
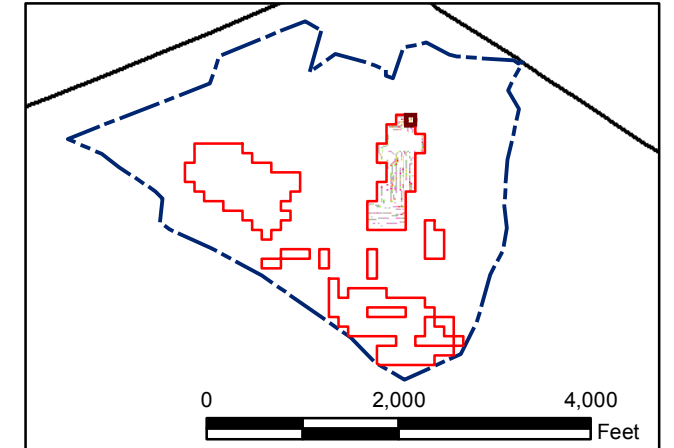
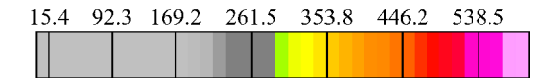


Legend

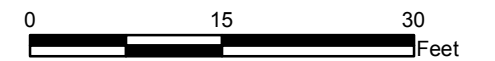
Grid C2A8G7

- 30017 Target Location
- Special Case Area and Non-Completed Work Areas
- ▬ Interim Action Ranges MRA
- ▬ Major Road

EM61 Contour Scale (mV)



State Plane California IV, NAD 1983 (U.S. Survey Foot)



**Interim Action Ranges MRA
Phase II Range 44 SCA
(North) Design Study Transect
Verification DGM Mapbook**
FORA ESCA RP
Monterey County, California