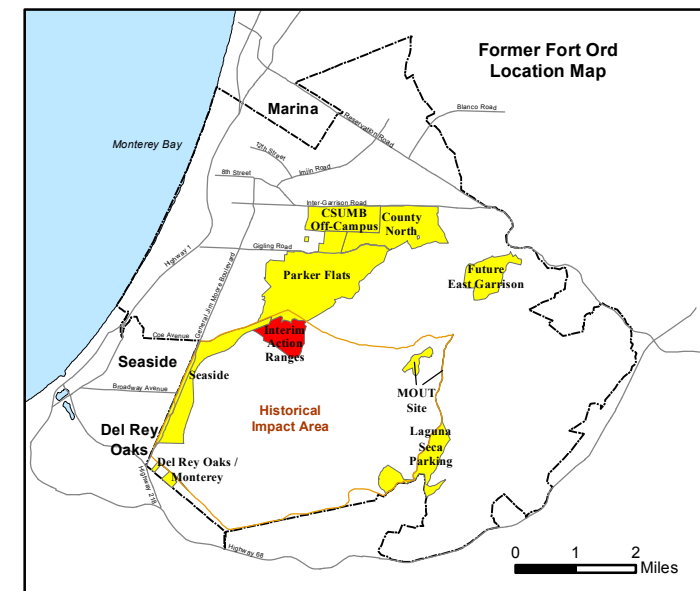
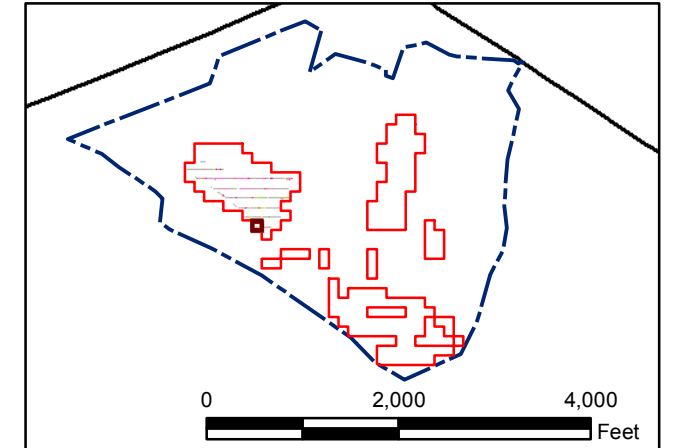
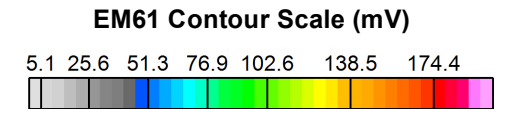


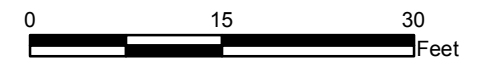
Legend

Grid B2J7F1

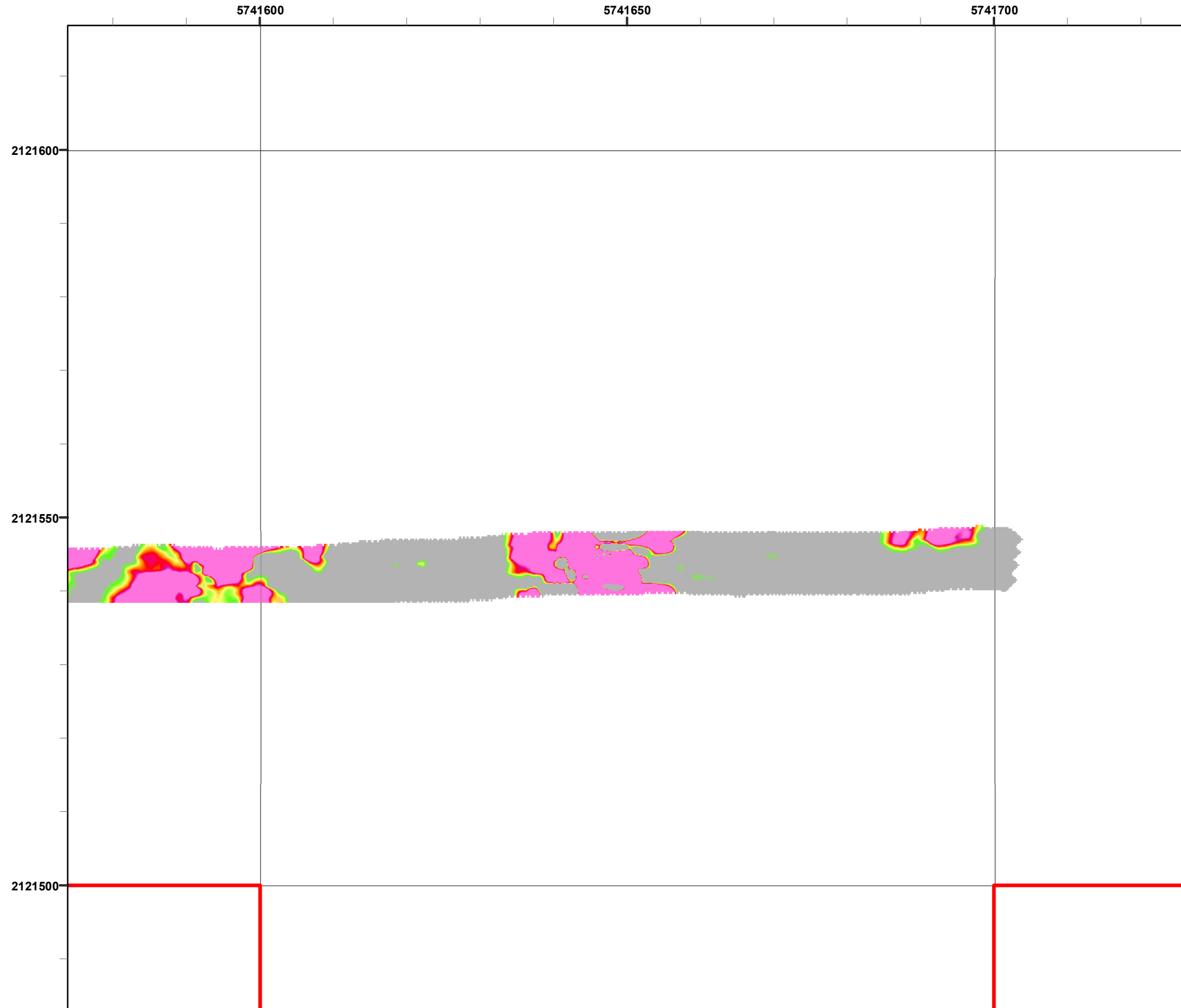
- 30 Target Location
- Special Case Area and Non-Completed Work Areas
- ▬ Interim Action Ranges MRA
- ▬ Major Road



State Plane California IV, NAD 1983 (U.S. Survey Foot)



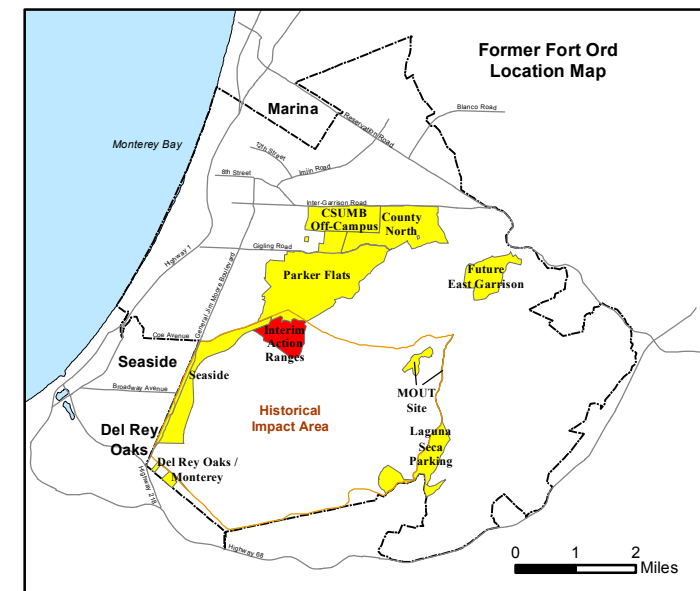
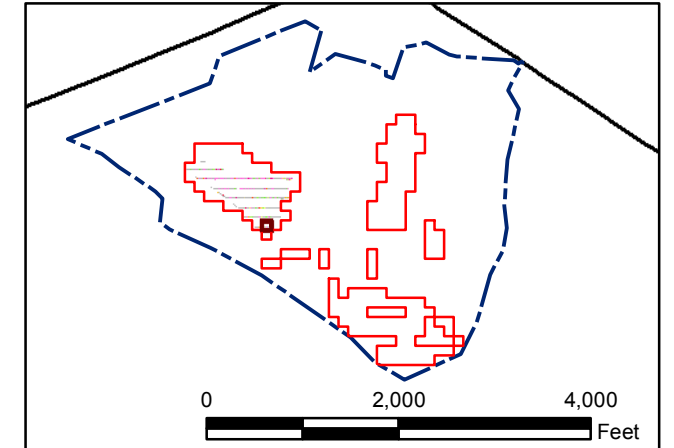
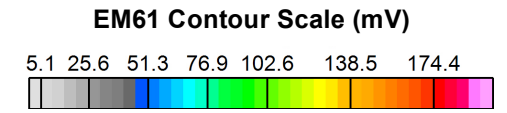
**Interim Action Ranges MRA
Range 47 SCA
Design Study Transects
DGM Mapbook**
FORA ESCA RP
Monterey County, California



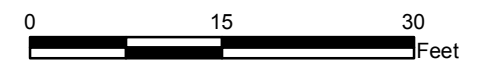
Legend

Grid B2J7F2

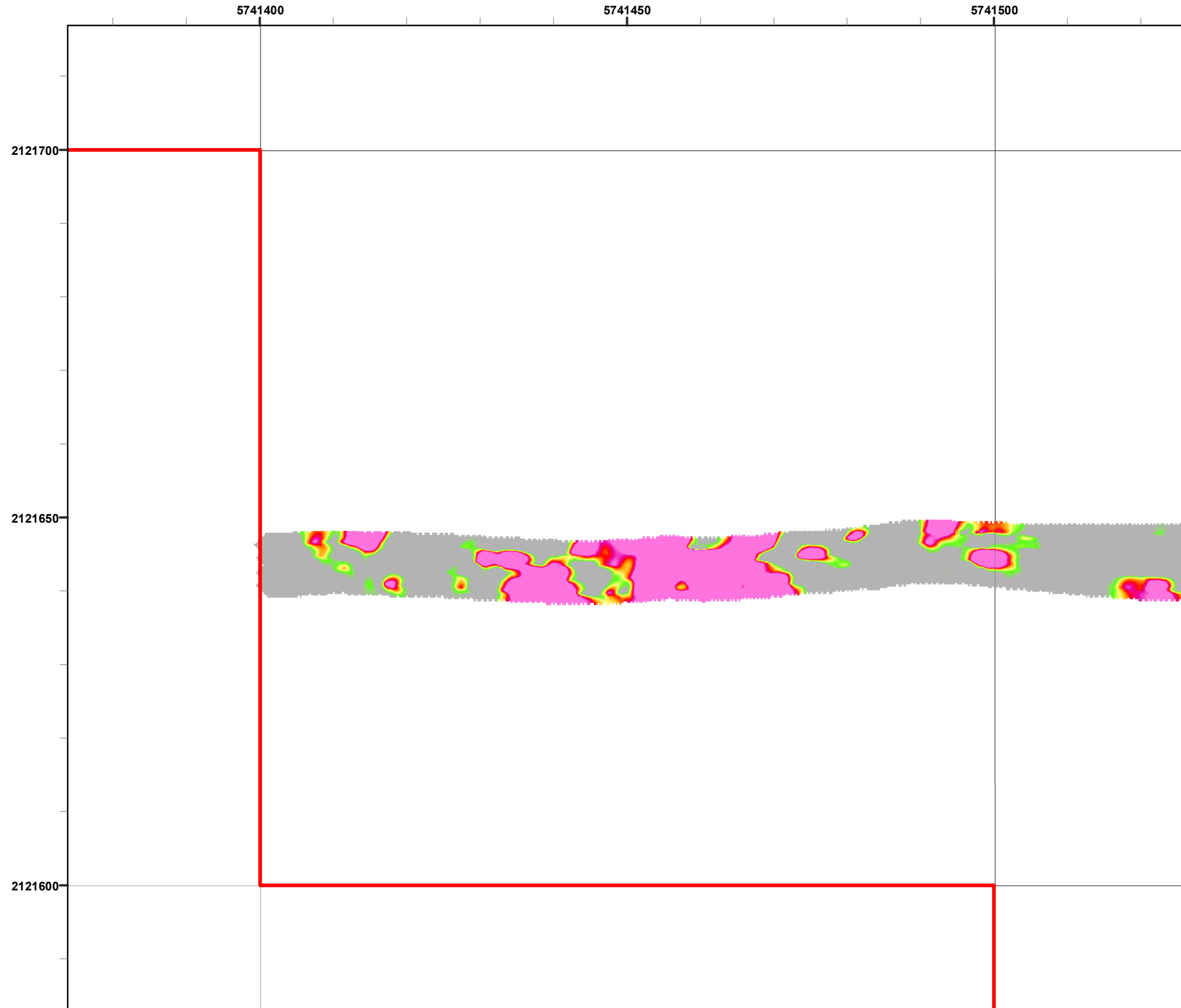
- 30 Target Location
- Special Case Area and Non-Completed Work Areas
- ▬ Interim Action Ranges MRA
- ▬ Major Road



State Plane California IV, NAD 1983 (U.S. Survey Foot)



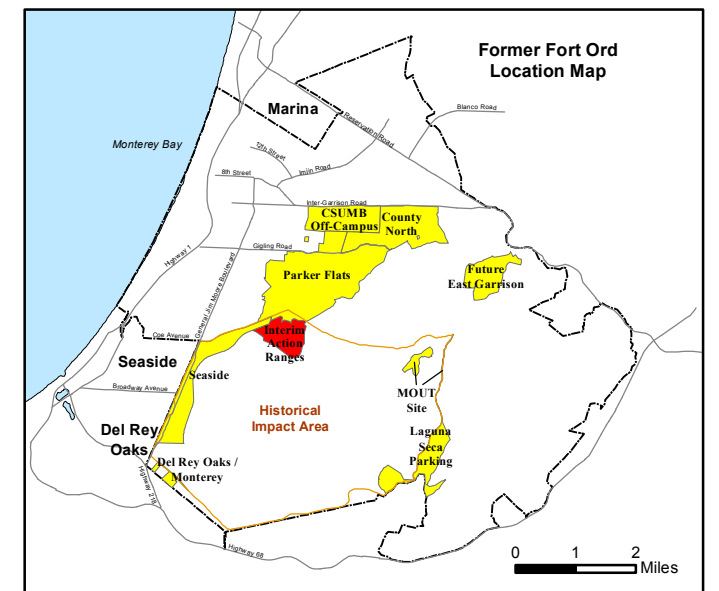
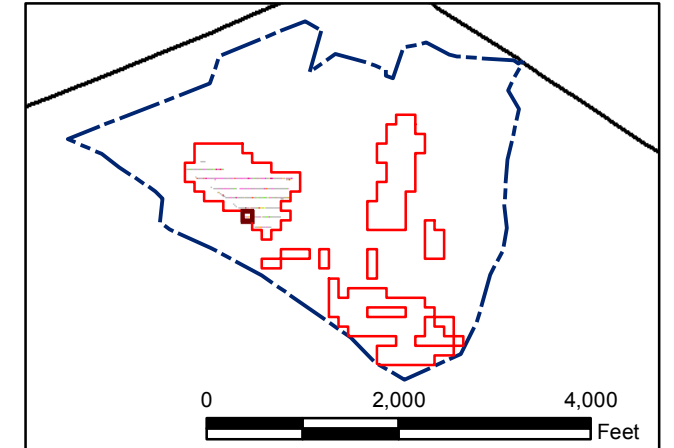
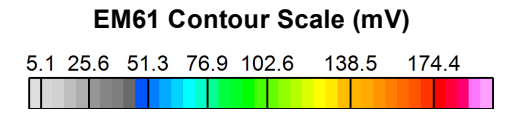
**Interim Action Ranges MRA
Range 47 SCA
Design Study Transects
DGM Mapbook**
FORA ESCA RP
Monterey County, California



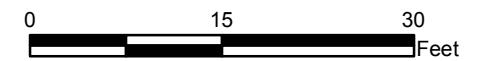
Legend

Grid B2J6G0

- 30 Target Location
- Special Case Area and Non-Completed Work Areas
- ▬ Interim Action Ranges MRA
- ▬ Major Road

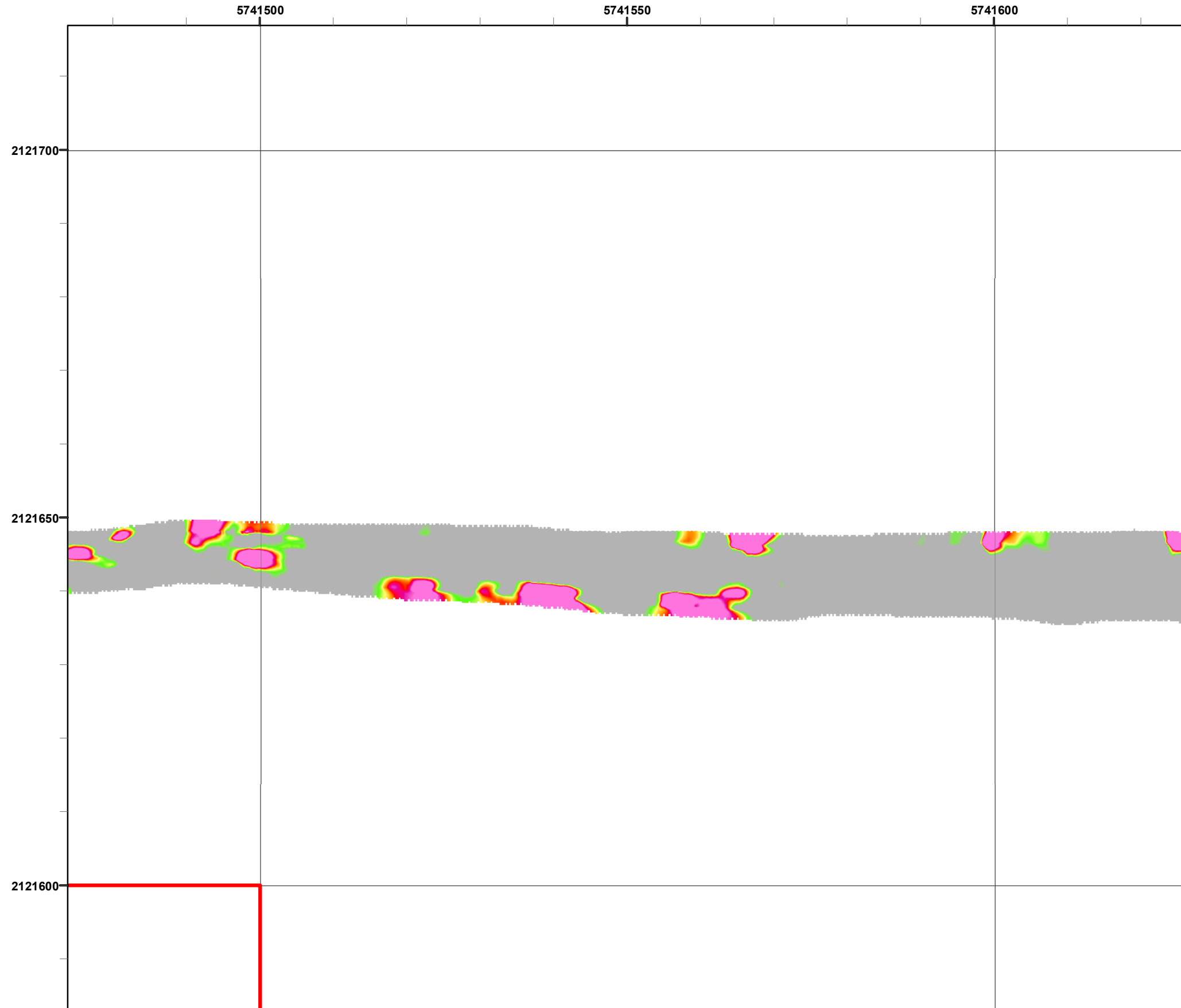


State Plane California IV, NAD 1983 (U.S. Survey Foot)



Interim Action Ranges MRA
Range 47 SCA
Design Study Transects
DGM Mapbook
 FORA ESCA RP
 Monterey County, California

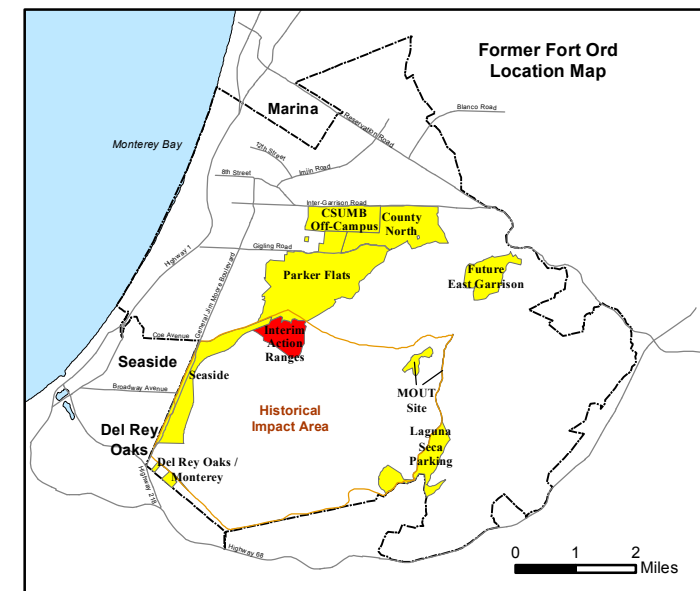
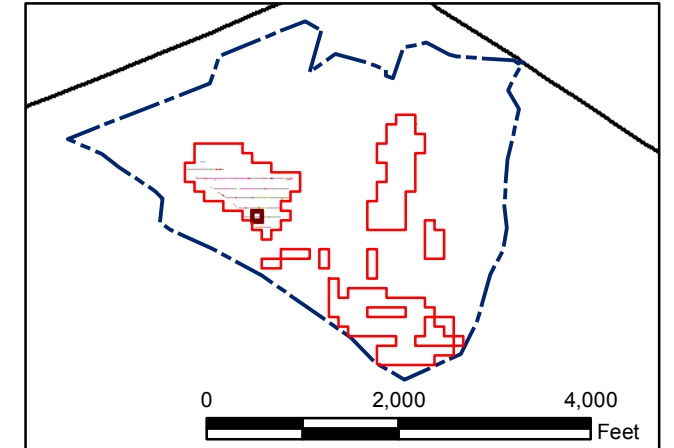
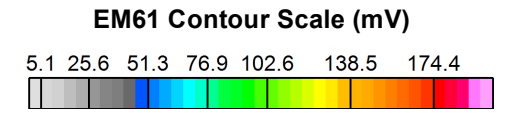
Document Path: Z:\GIS\PROJECTS\ENM\FIord\0595956_GIS\Projects\Interim Action Ranges\IRACR\Appendix F\F1G-1_IAR_R47_Design_Study_Transects_DGM_Mapbook.mxd



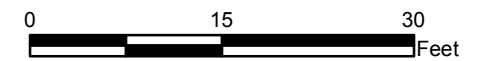
Legend

Grid B2J7G1

- 30 ● Target Location
- Special Case Area and Non-Completed Work Areas
- ▬ Interim Action Ranges MRA
- ▬ Major Road

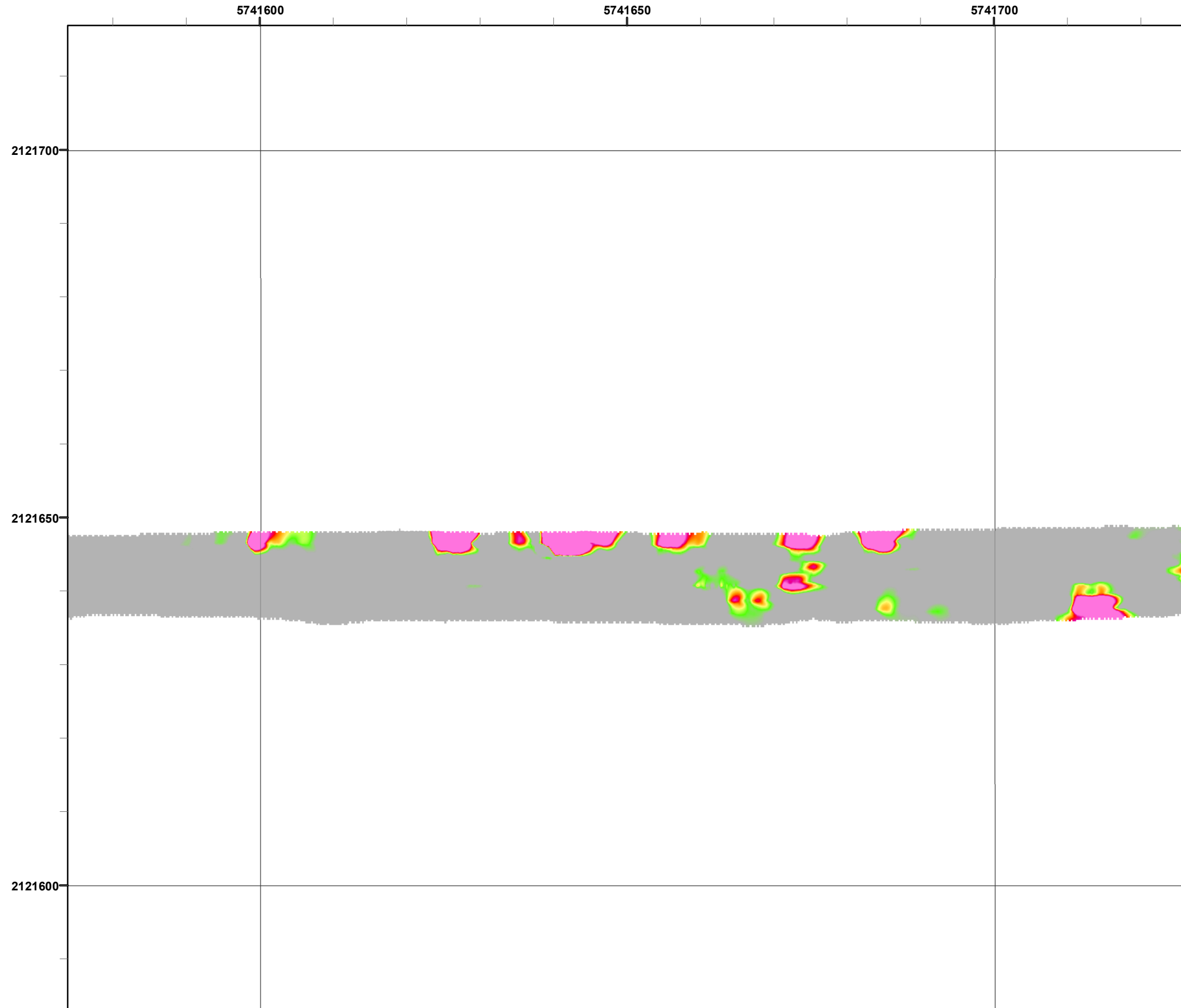


State Plane California IV, NAD 1983 (U.S. Survey Foot)



Interim Action Ranges MRA
Range 47 SCA
Design Study Transects
DGM Mapbook
 FORA ESCA RP
 Monterey County, California

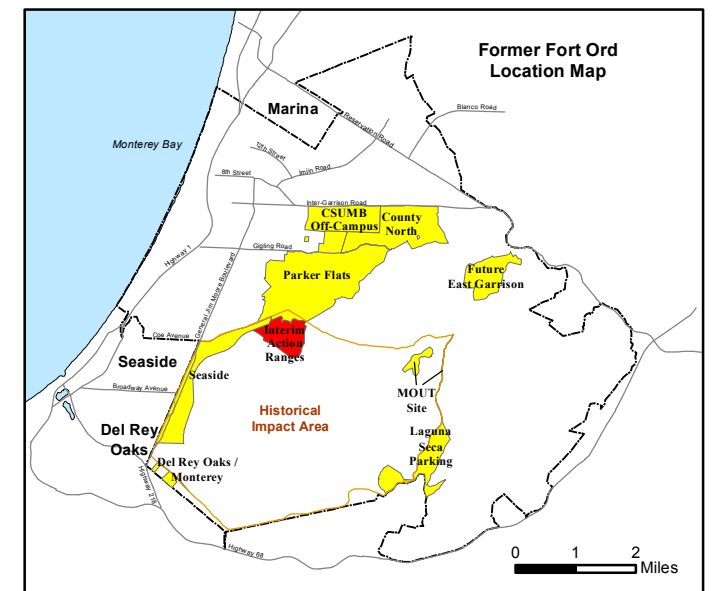
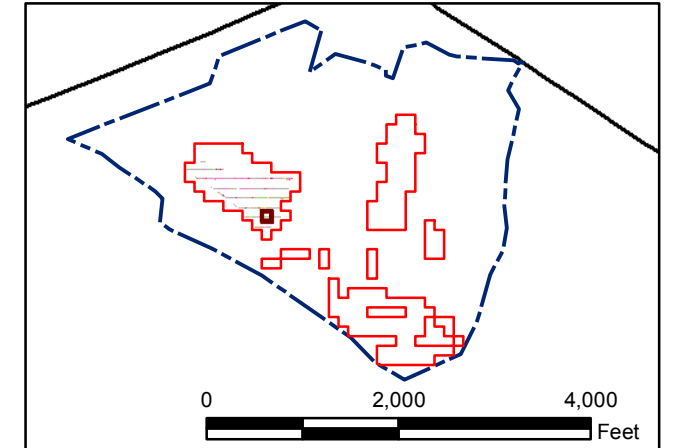
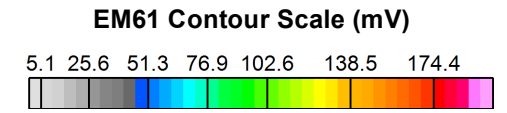
Map F1G - 4



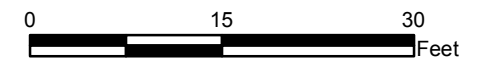
Legend

Grid B2J7G2


- 30 ● Target Location
- Special Case Area and Non-Completed Work Areas
- ▬ Interim Action Ranges MRA
- ▬ Major Road



State Plane California IV, NAD 1983 (U.S. Survey Foot)



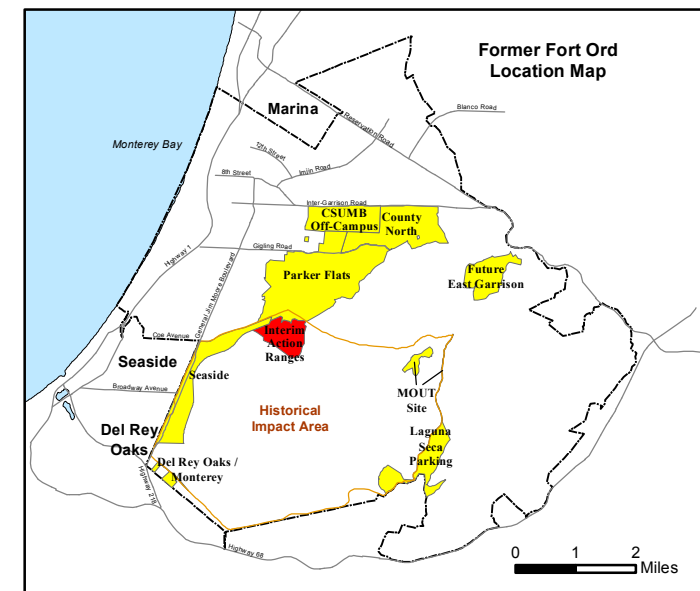
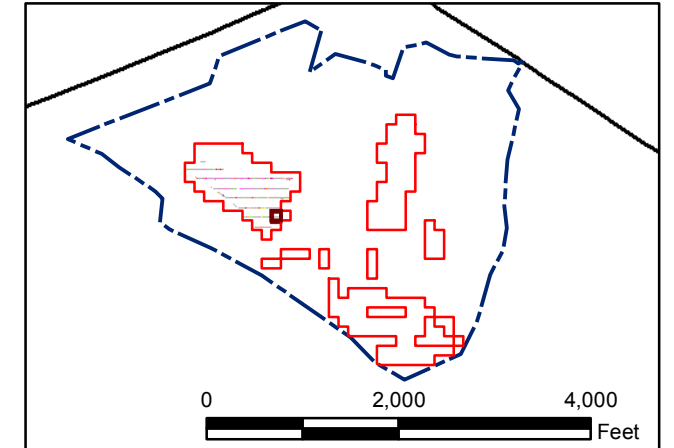
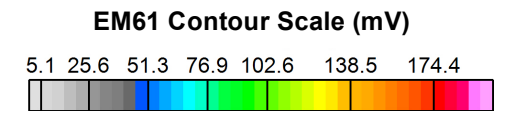
**Interim Action Ranges MRA
Range 47 SCA
Design Study Transects
DGM Mapbook**
FORA ESCA RP
Monterey County, California



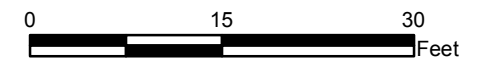
Legend

Grid B2J7G3

- 30 ● Target Location
- Special Case Area and Non-Completed Work Areas
- ▬ Interim Action Ranges MRA
- ▬ Major Road

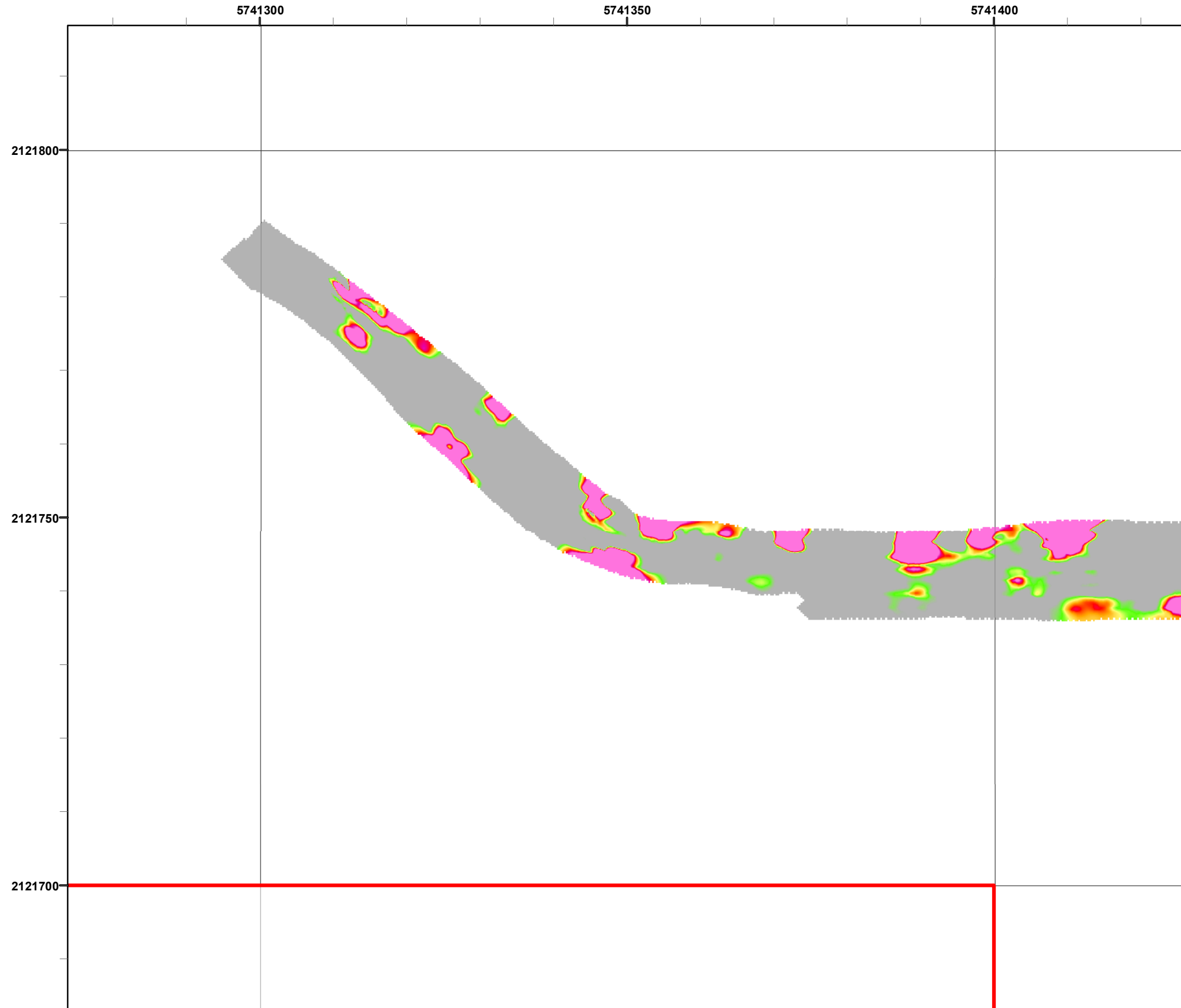


State Plane California IV, NAD 1983 (U.S. Survey Foot)



**Interim Action Ranges MRA
Range 47 SCA
Design Study Transects
DGM Mapbook**
FORA ESCA RP
Monterey County, California

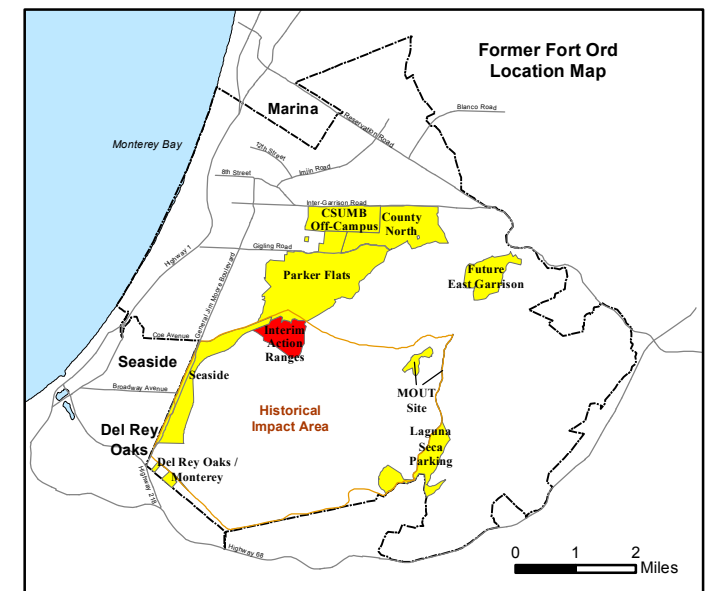
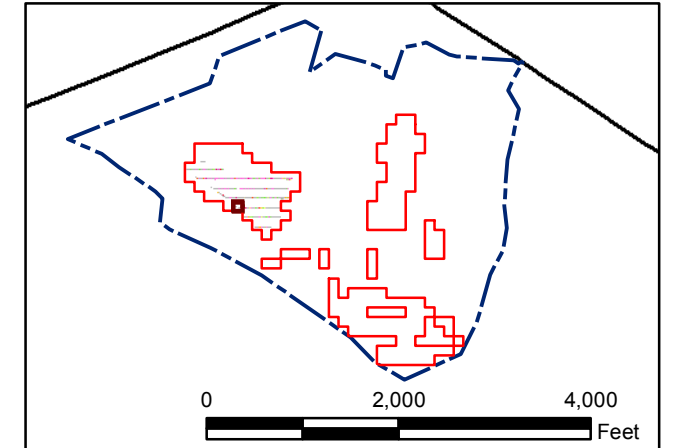
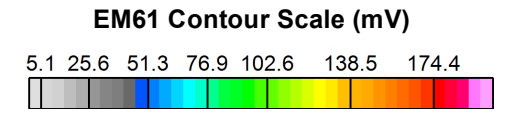
Map F1G - 6



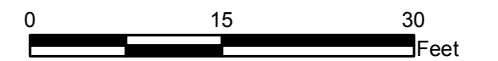
Legend

Grid B2J6H9

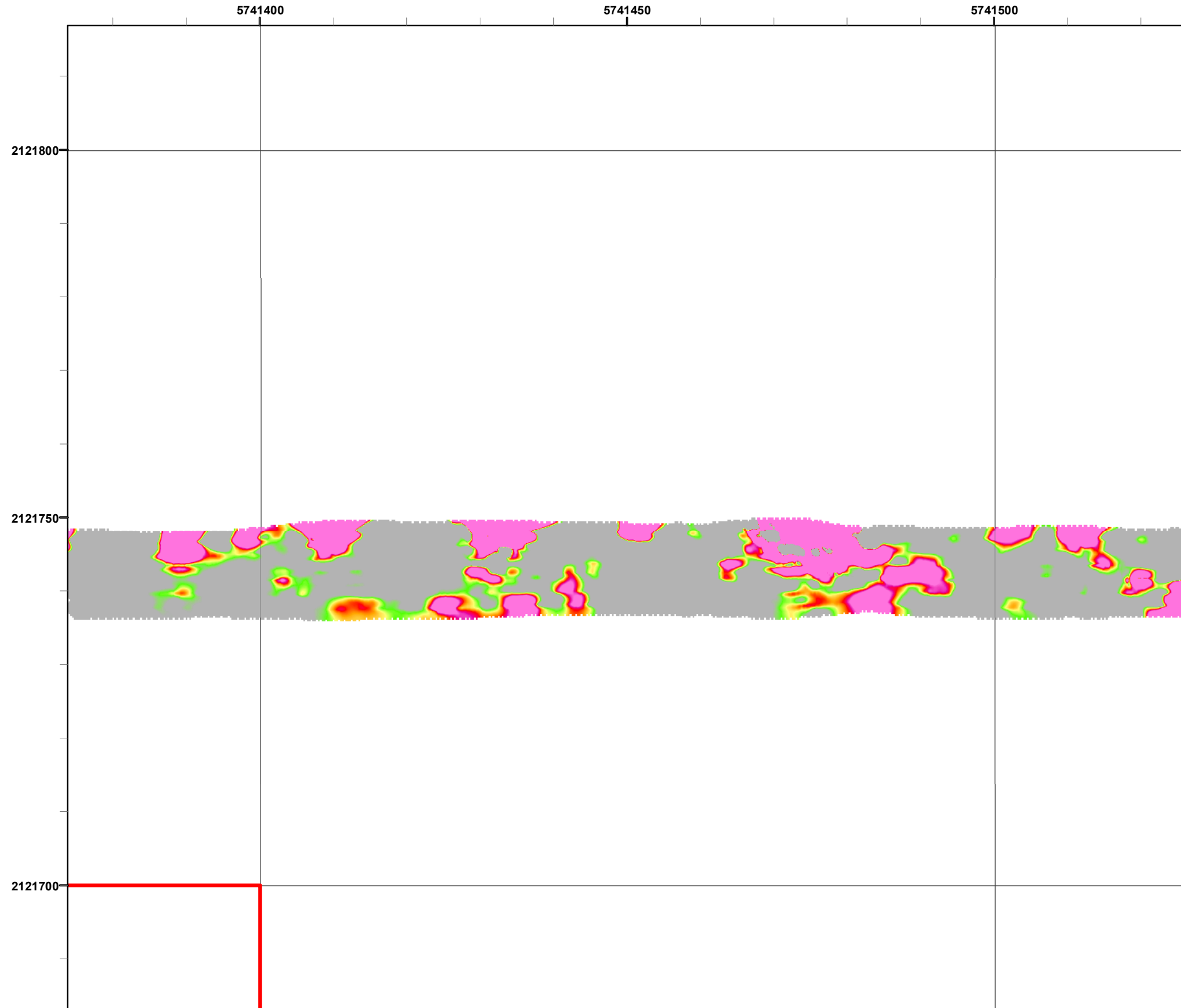
- 30 Target Location
- Special Case Area and Non-Completed Work Areas
- ▬ Interim Action Ranges MRA
- ▬ Major Road



State Plane California IV, NAD 1983 (U.S. Survey Foot)



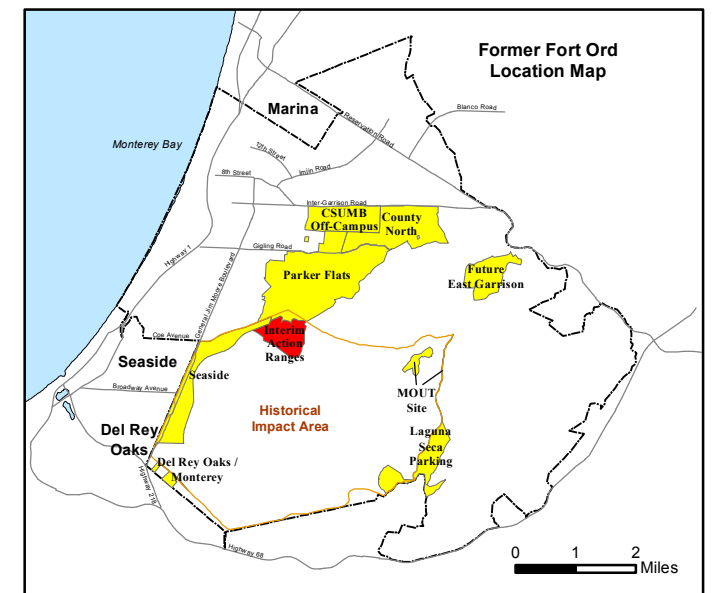
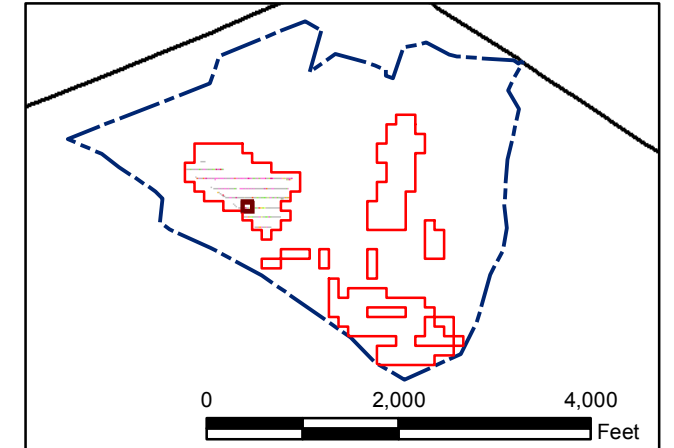
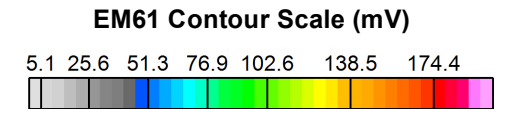
Interim Action Ranges MRA
Range 47 SCA
Design Study Transects
DGM Mapbook
 FORA ESCA RP
 Monterey County, California



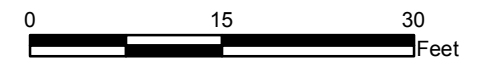
Legend

Grid B2J6H0

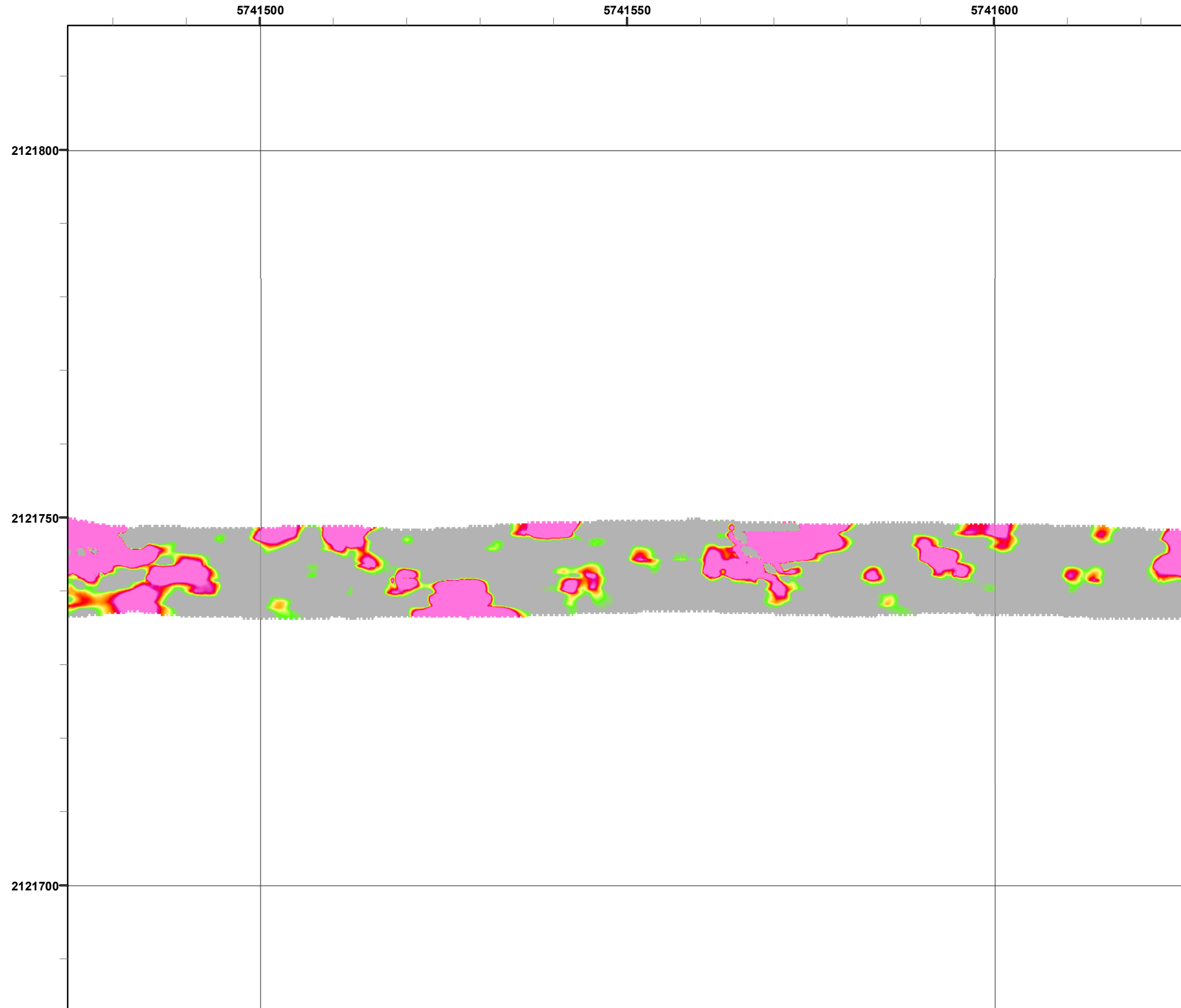
- 30 Target Location
- Special Case Area and Non-Completed Work Areas
- ▬ Interim Action Ranges MRA
- ▬ Major Road



State Plane California IV, NAD 1983 (U.S. Survey Foot)



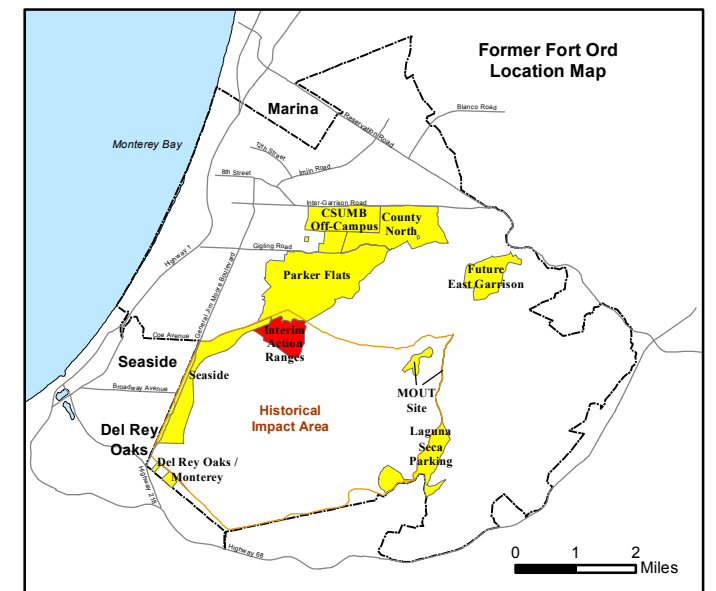
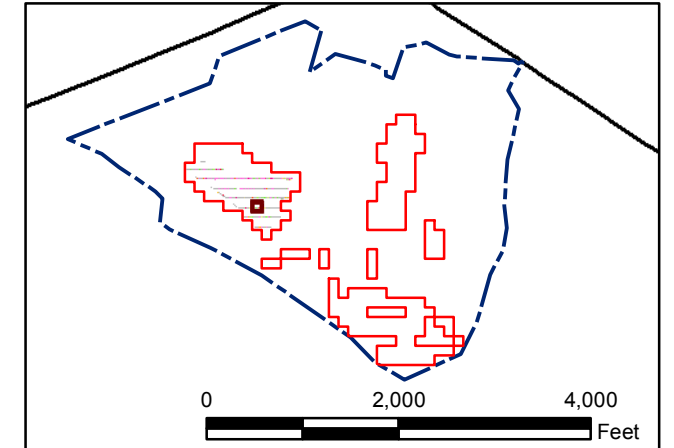
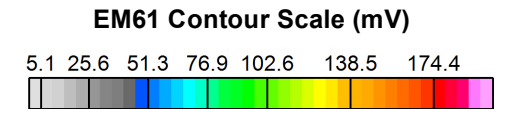
Interim Action Ranges MRA
Range 47 SCA
Design Study Transects
DGM Mapbook
 FORA ESCA RP
 Monterey County, California



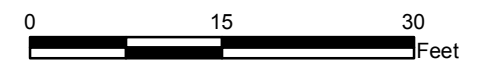
Legend

Grid B2J7H1

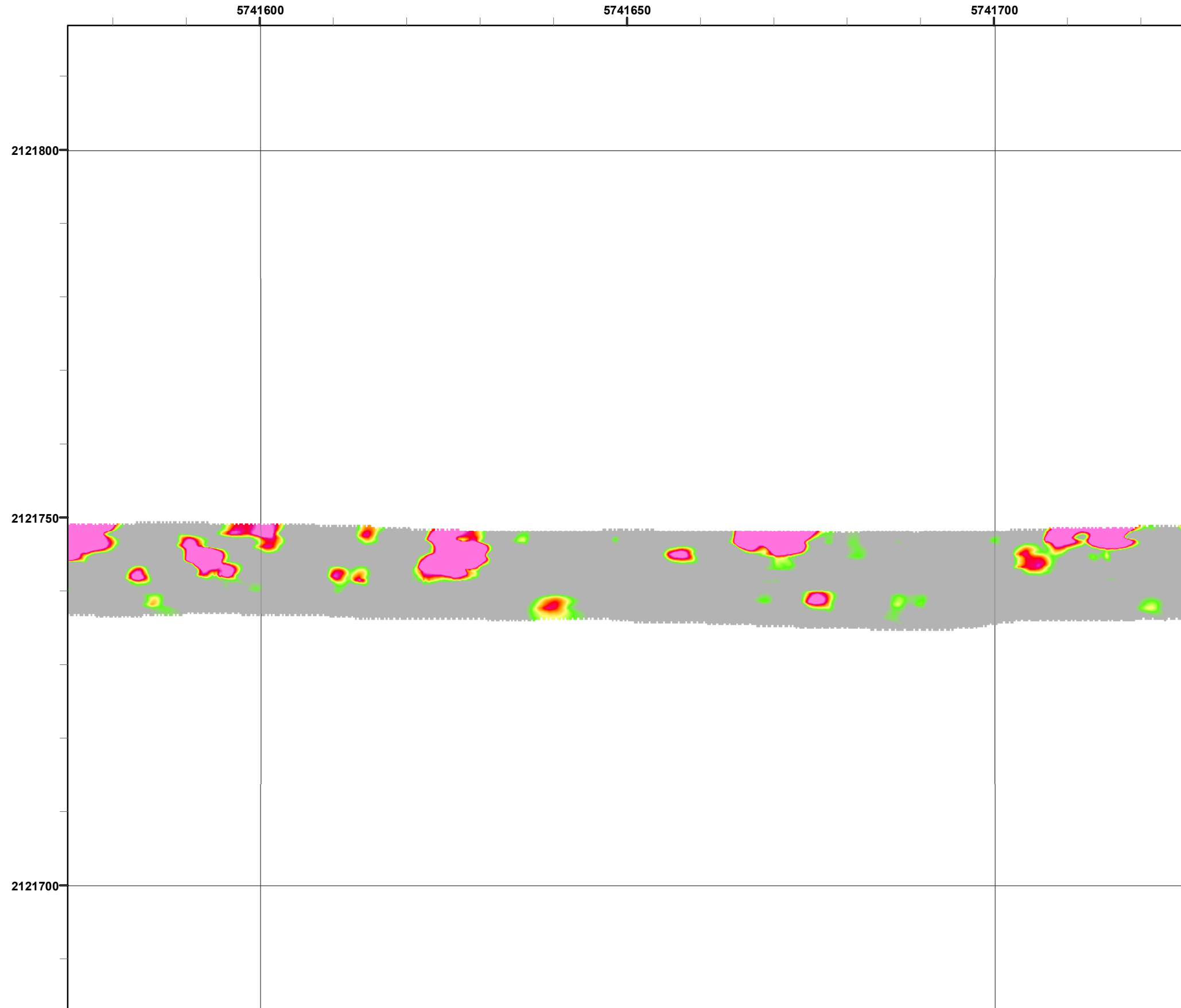
- 30 Target Location
- Special Case Area and Non-Completed Work Areas
- ▬ Interim Action Ranges MRA
- ▬ Major Road



State Plane California IV, NAD 1983 (U.S. Survey Foot)



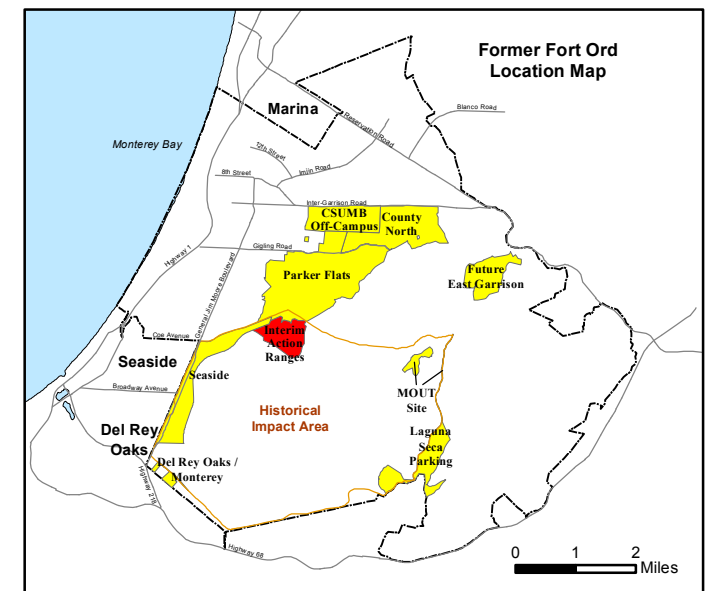
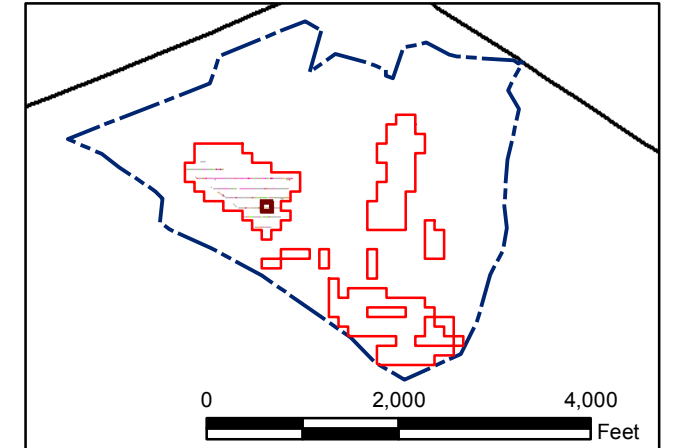
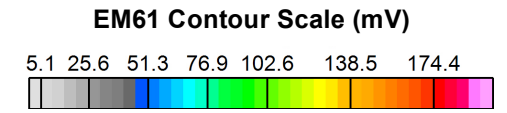
Interim Action Ranges MRA
Range 47 SCA
Design Study Transects
DGM Mapbook
 FORA ESCA RP
 Monterey County, California



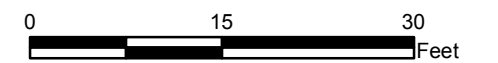
Legend

Grid B2J7H2

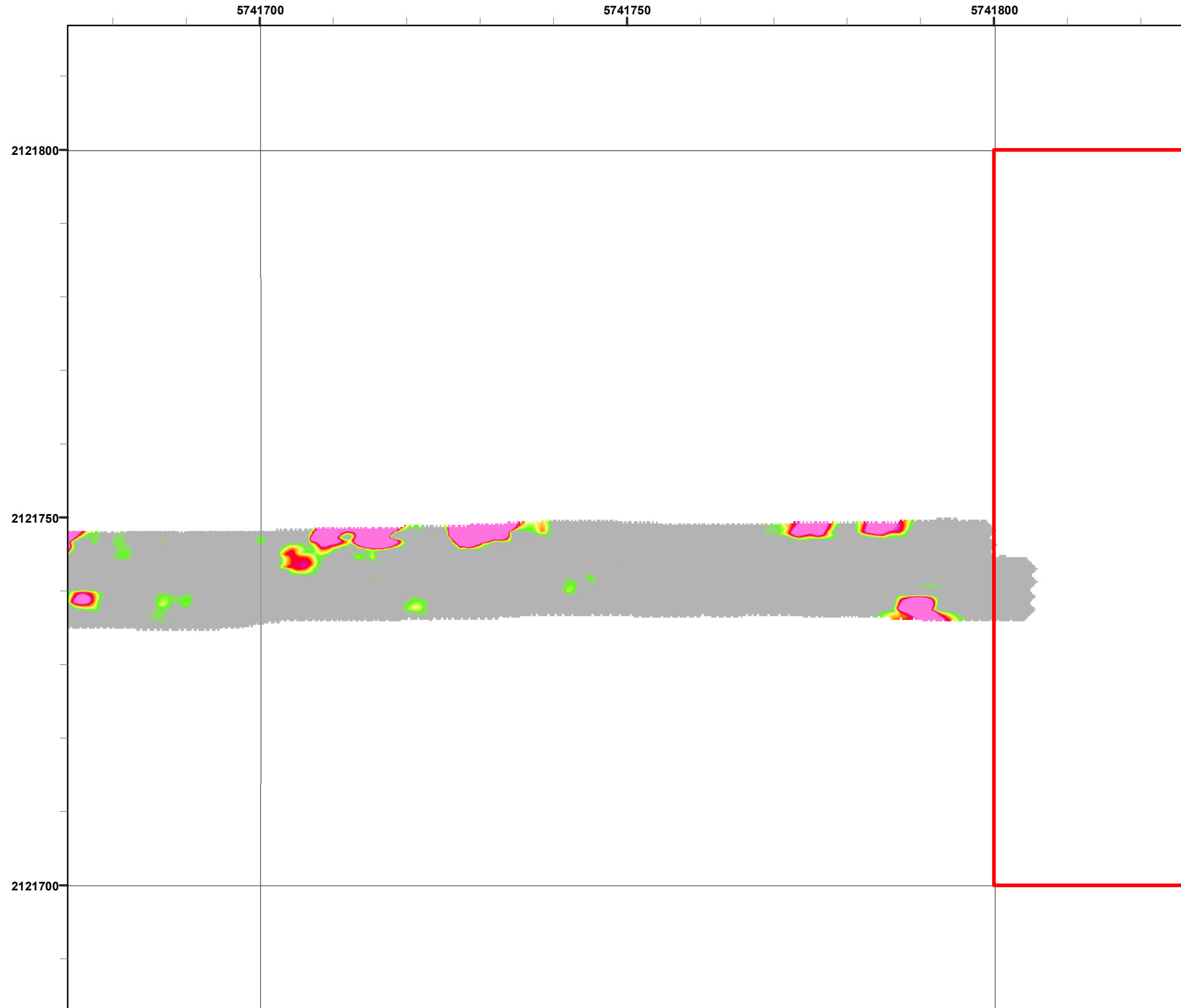
- 30 Target Location
- Special Case Area and Non-Completed Work Areas
- ▬ Interim Action Ranges MRA
- ▬ Major Road



State Plane California IV, NAD 1983 (U.S. Survey Foot)



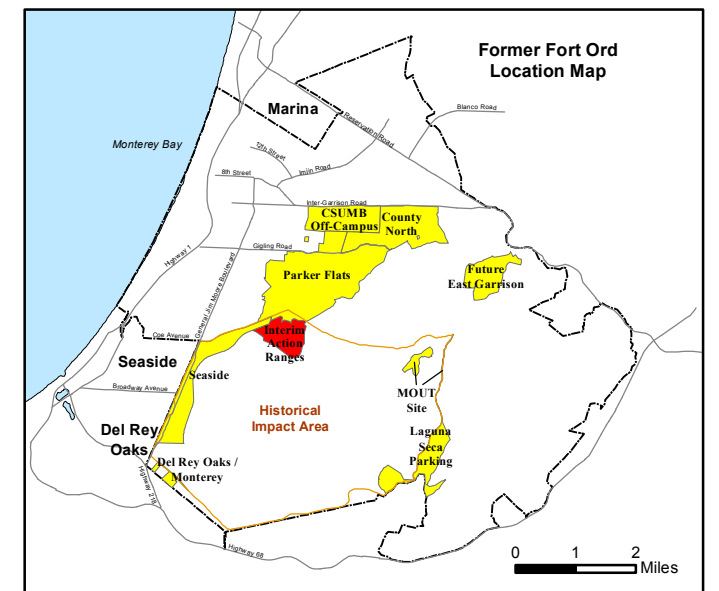
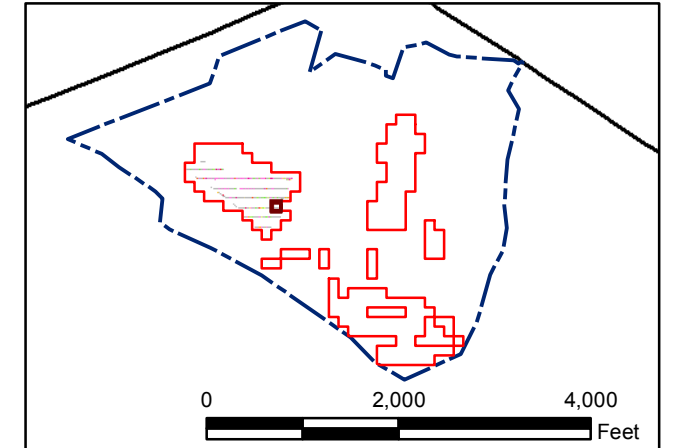
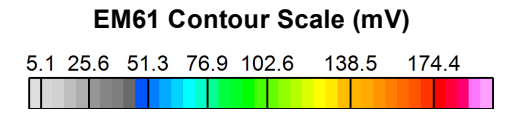
**Interim Action Ranges MRA
Range 47 SCA
Design Study Transects
DGM Mapbook**
FORA ESCA RP
Monterey County, California



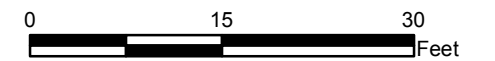
Legend

Grid B2J7H3

- 30 Target Location
- Special Case Area and Non-Completed Work Areas
- ▬ Interim Action Ranges MRA
- ▬ Major Road

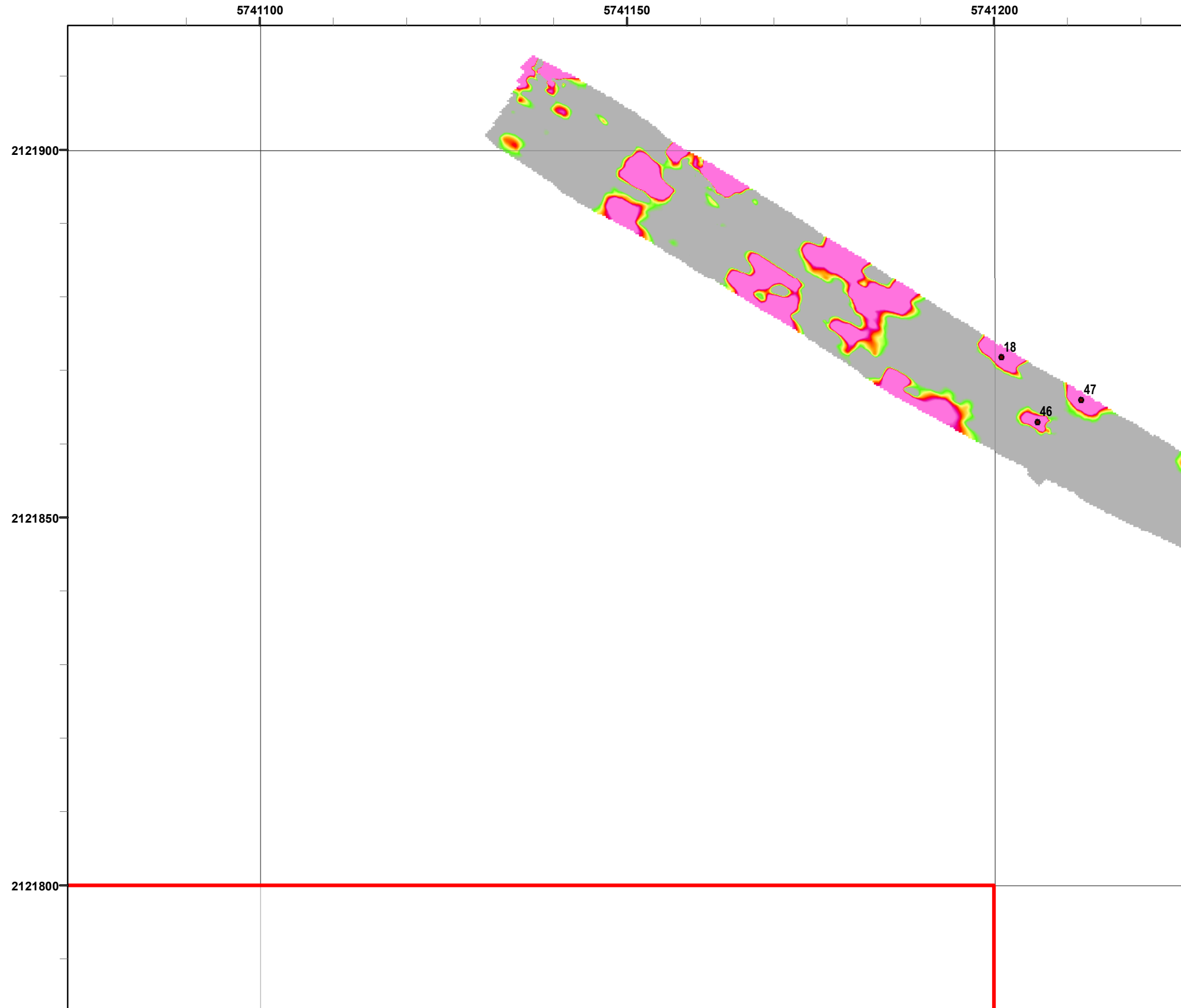


State Plane California IV, NAD 1983 (U.S. Survey Foot)



**Interim Action Ranges MRA
Range 47 SCA
Design Study Transects
DGM Mapbook**
FORA ESCA RP
Monterey County, California

Map F1G - 11

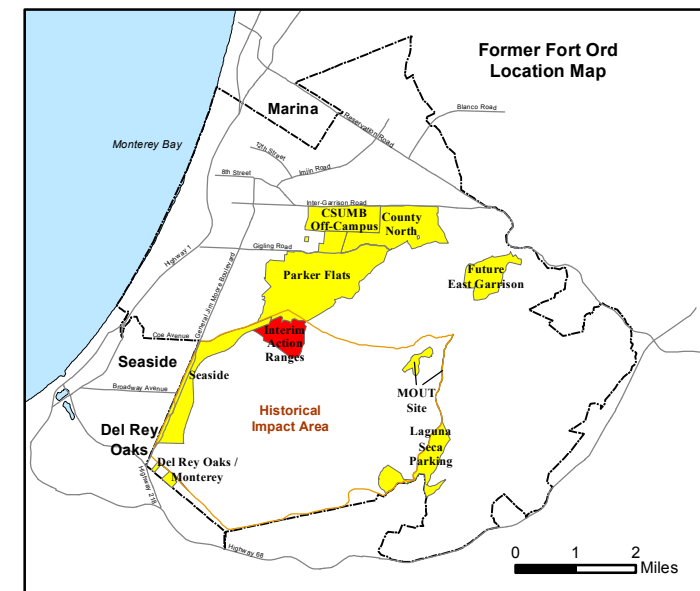
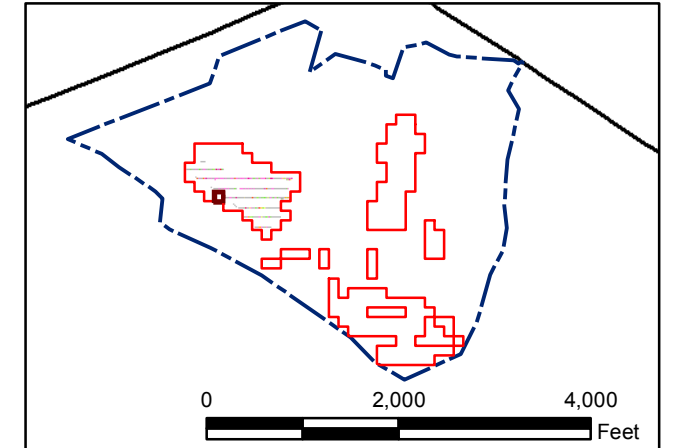
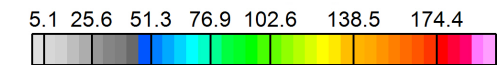


Legend

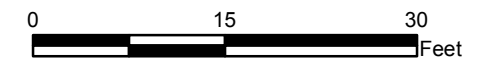
Grid B2J617

- 30 Target Location
- Special Case Area and Non-Completed Work Areas
- ▬ Interim Action Ranges MRA
- ▬ Major Road

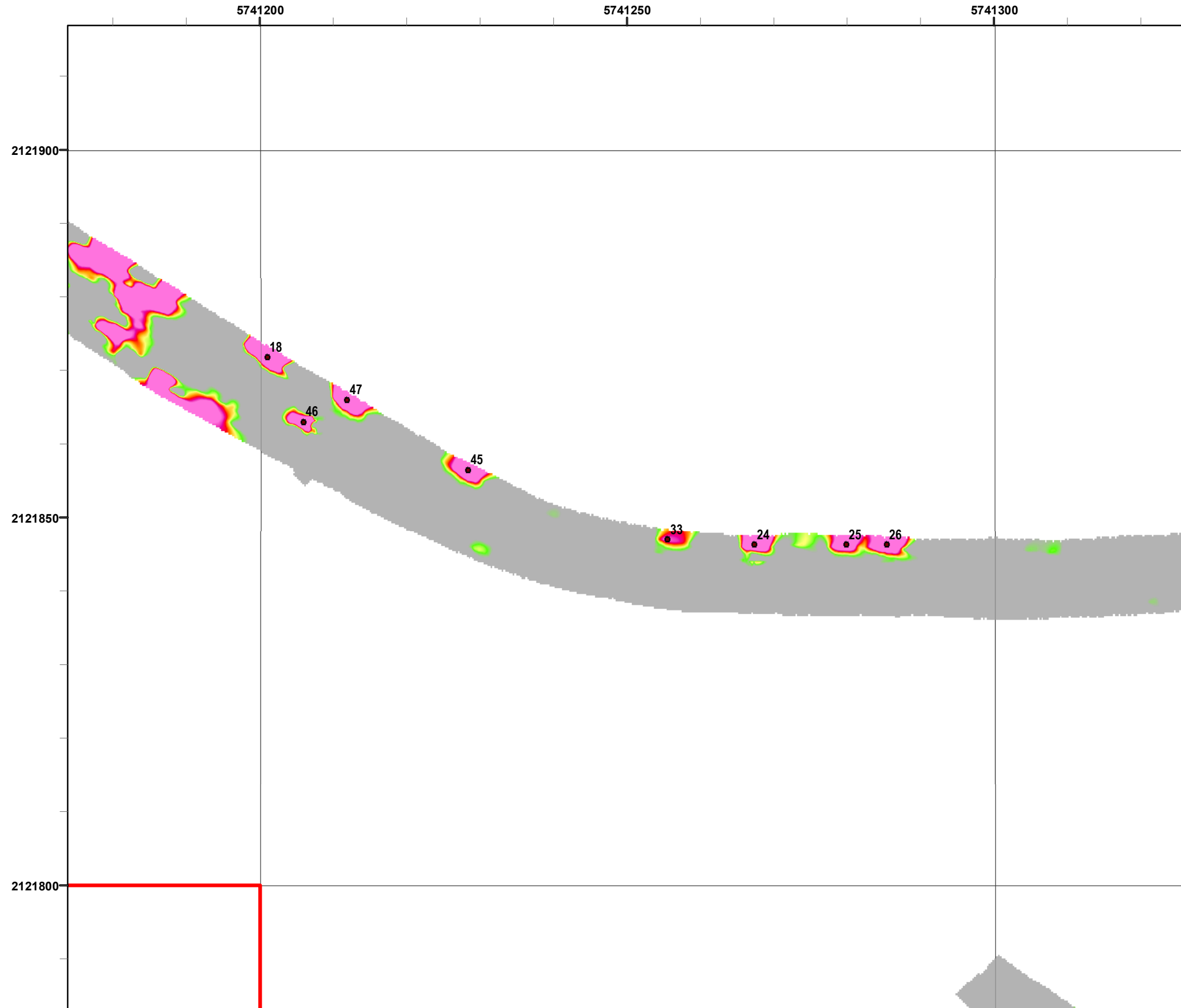
EM61 Contour Scale (mV)



State Plane California IV, NAD 1983 (U.S. Survey Foot)



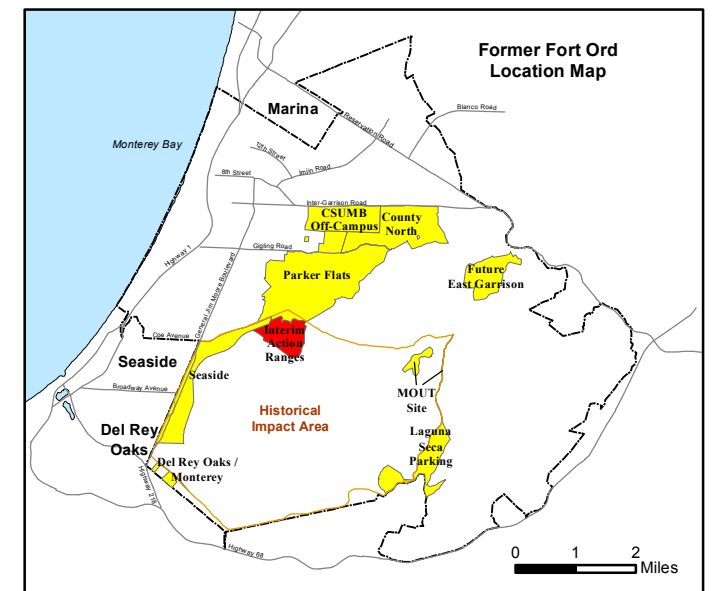
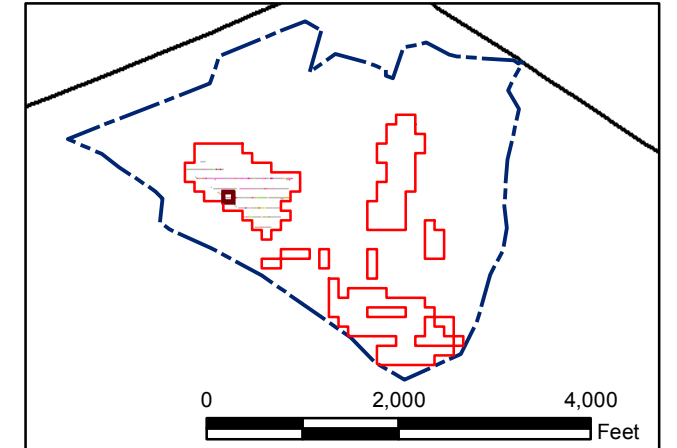
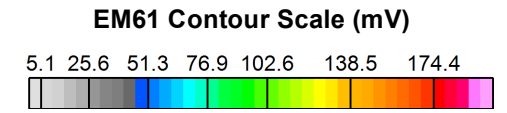
**Interim Action Ranges MRA
Range 47 SCA
Design Study Transects
DGM Mapbook**
FORA ESCA RP
Monterey County, California



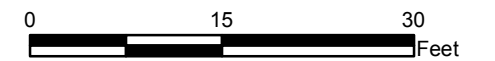
Legend

Grid B2J6I8

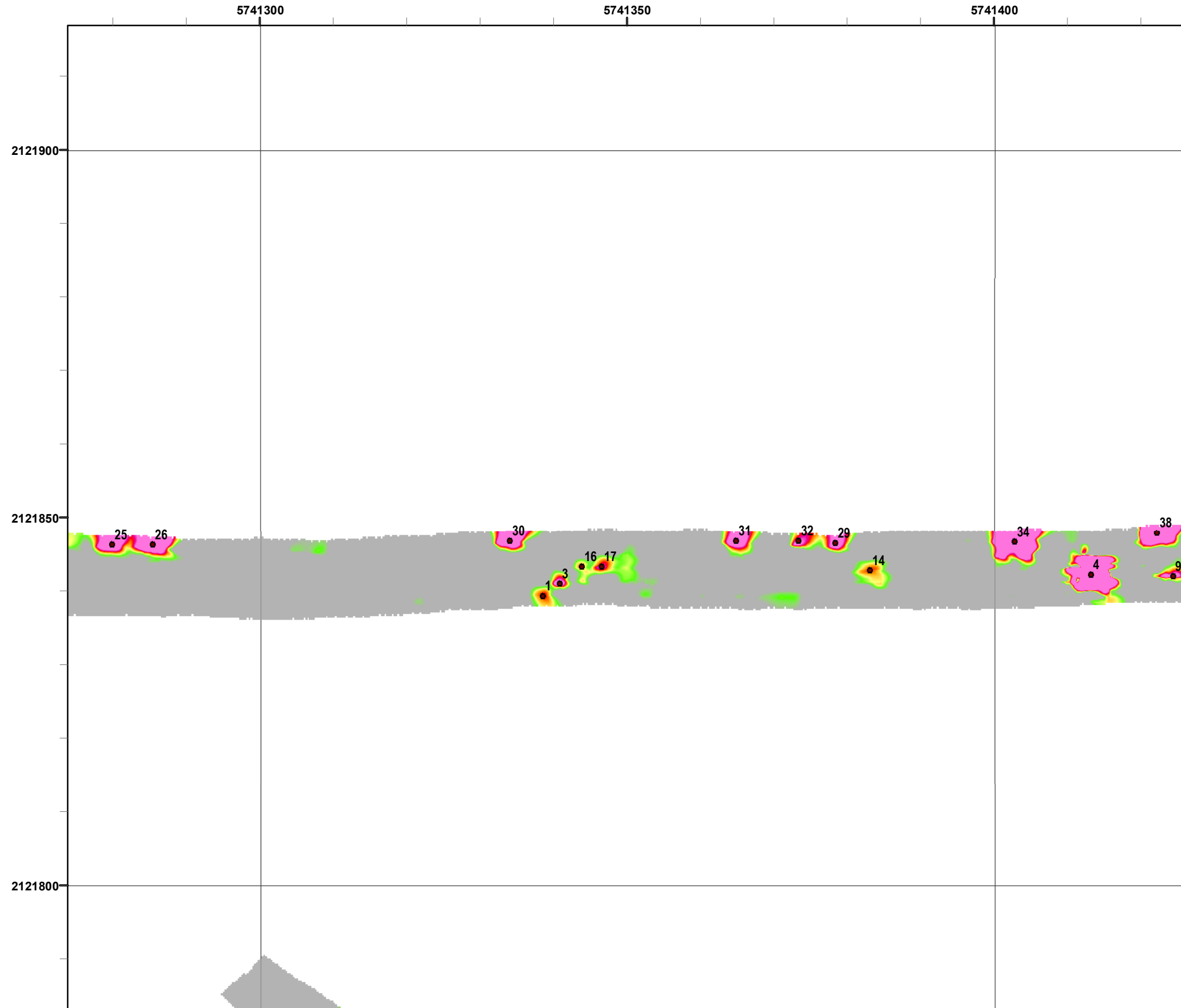
- 30 Target Location
- Special Case Area and Non-Completed Work Areas
- Interim Action Ranges MRA
- Major Road



State Plane California IV, NAD 1983 (U.S. Survey Foot)



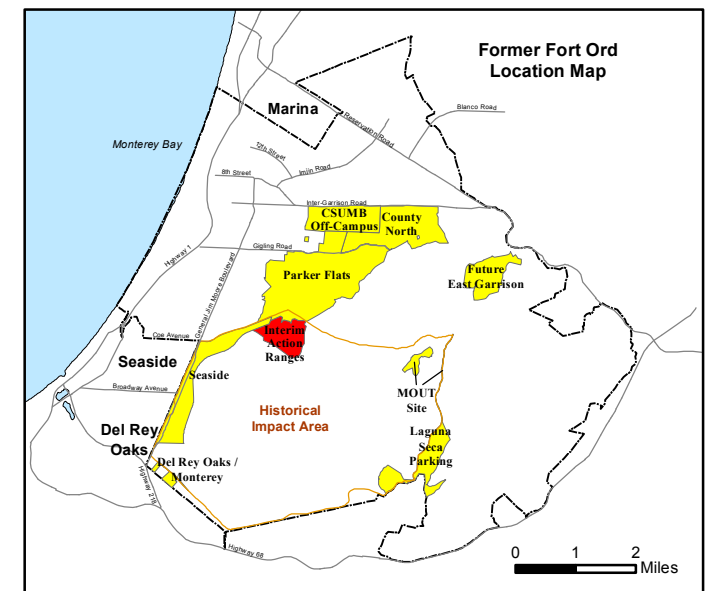
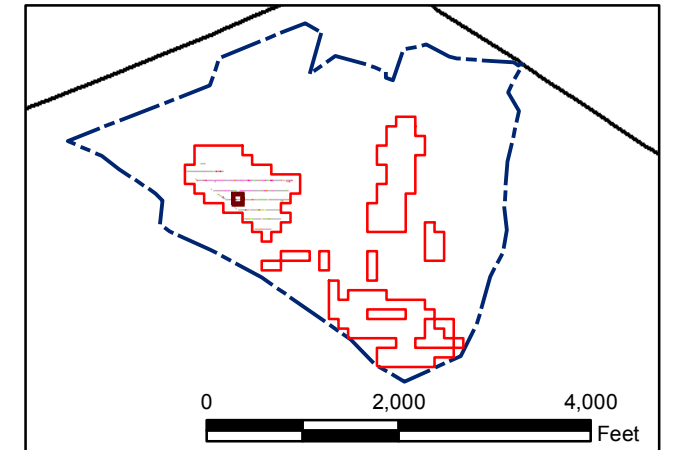
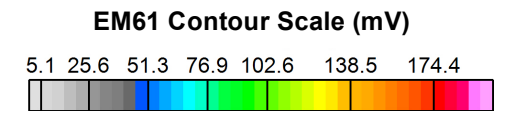
**Interim Action Ranges MRA
Range 47 SCA
Design Study Transects
DGM Mapbook**
FORA ESCA RP
Monterey County, California



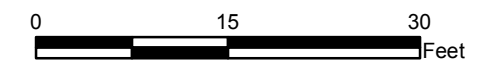
Legend

Grid B2J6I9

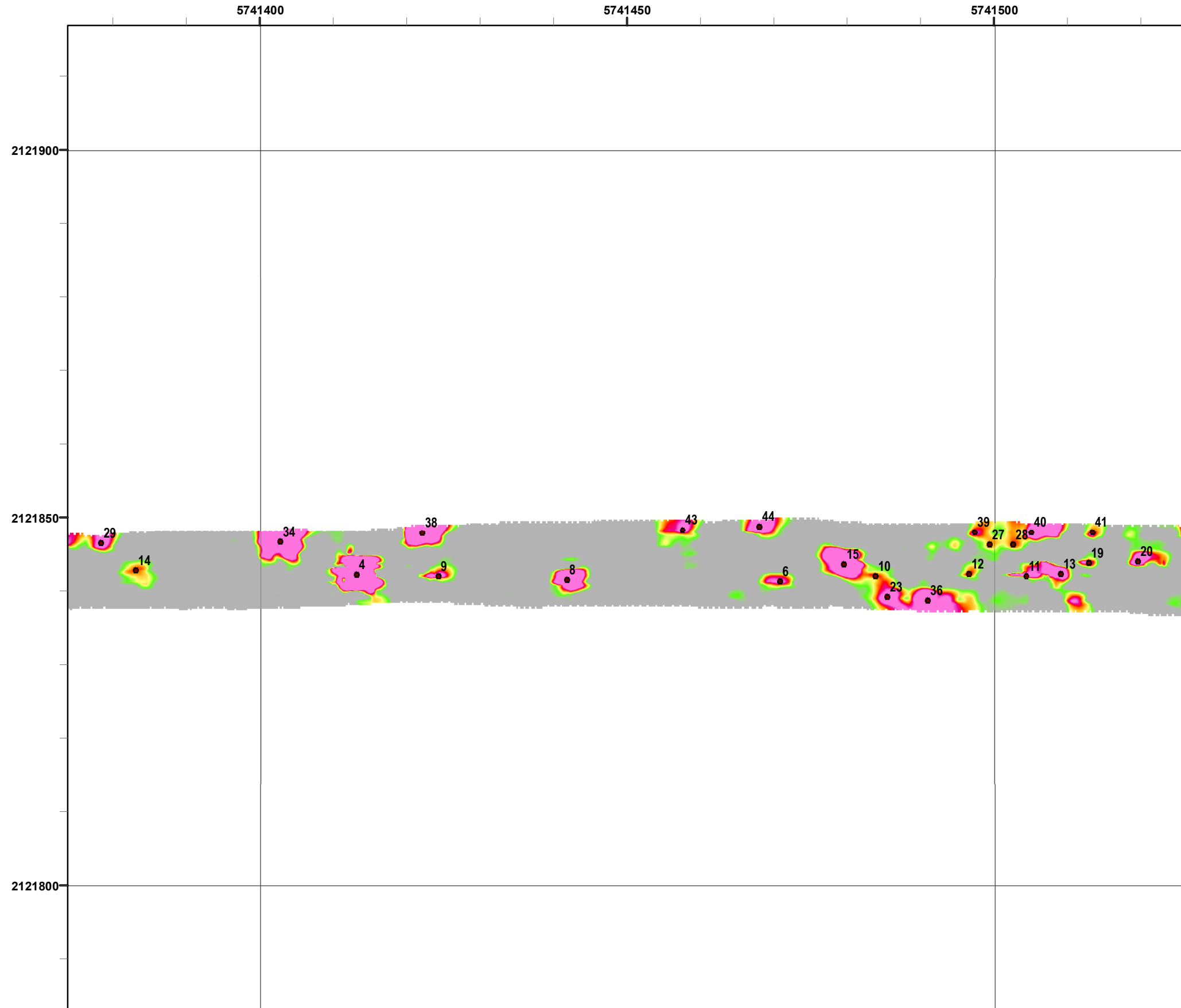
- 30 Target Location
- Special Case Area and Non-Completed Work Areas
- ▬ Interim Action Ranges MRA
- ▬ Major Road



State Plane California IV, NAD 1983 (U.S. Survey Foot)



**Interim Action Ranges MRA
Range 47 SCA
Design Study Transects
DGM Mapbook**
FORA ESCA RP
Monterey County, California

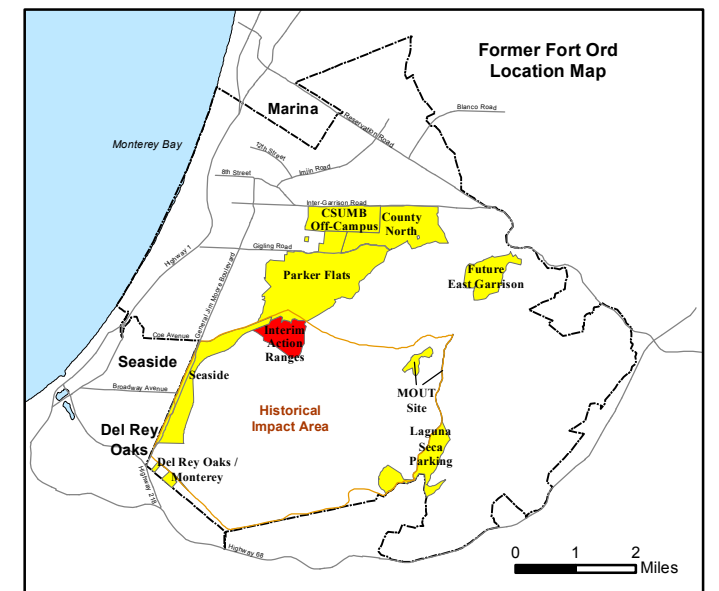
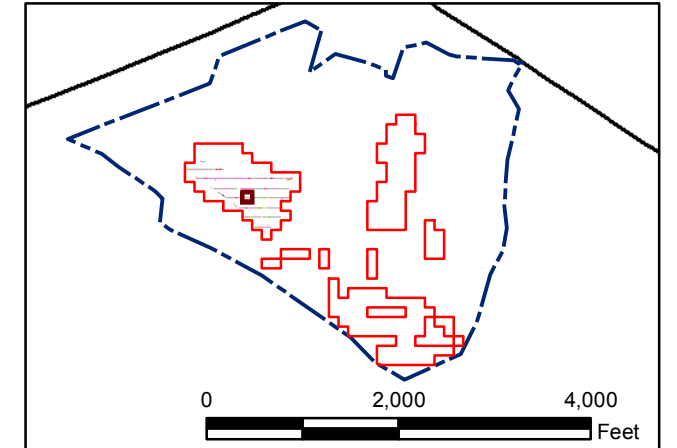
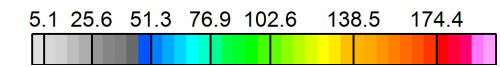


Legend

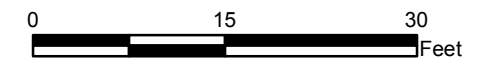
Grid B2J610

- 30 Target Location
- Special Case Area and Non-Completed Work Areas
- Interim Action Ranges MRA
- Major Road

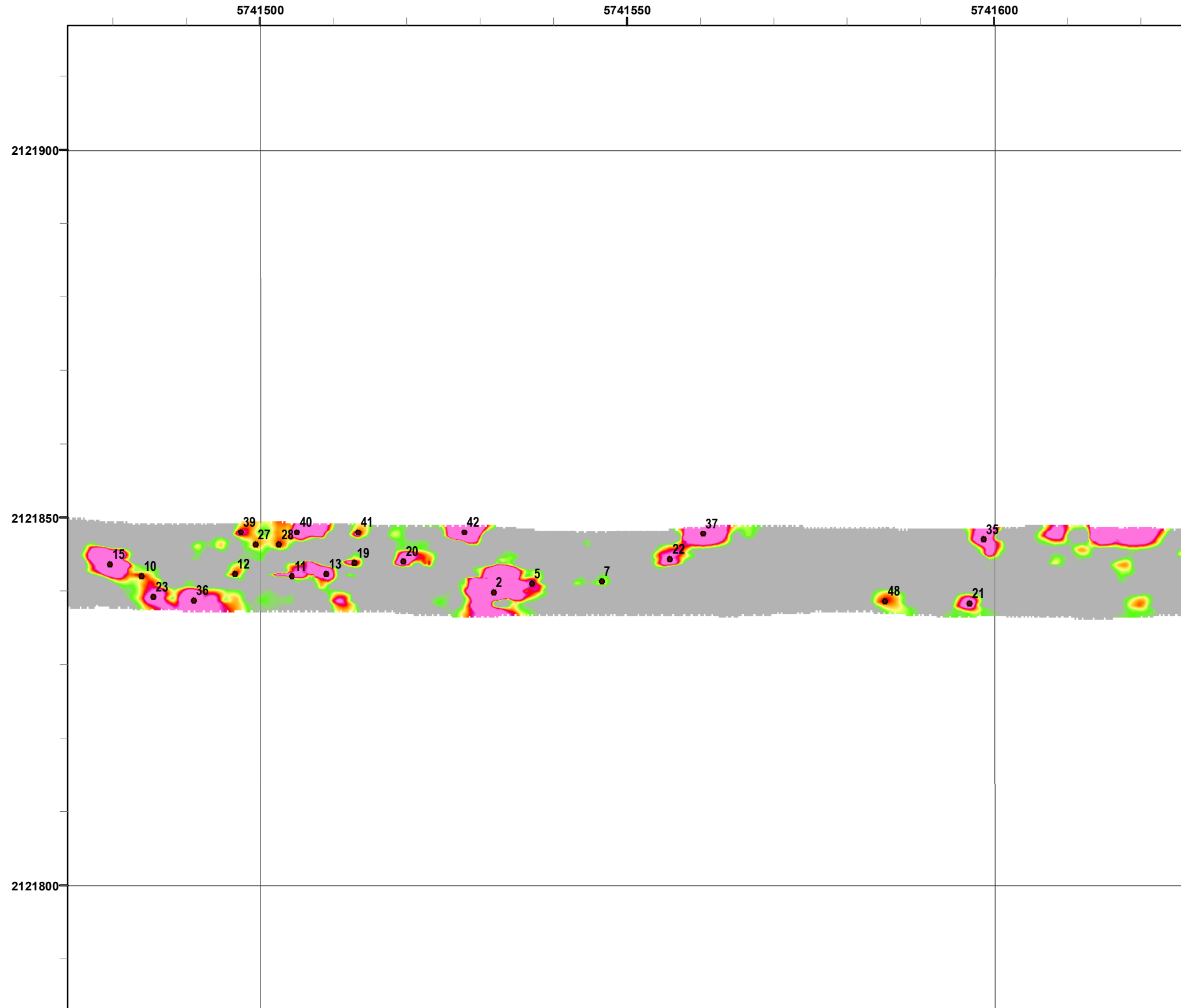
EM61 Contour Scale (mV)



State Plane California IV, NAD 1983 (U.S. Survey Foot)



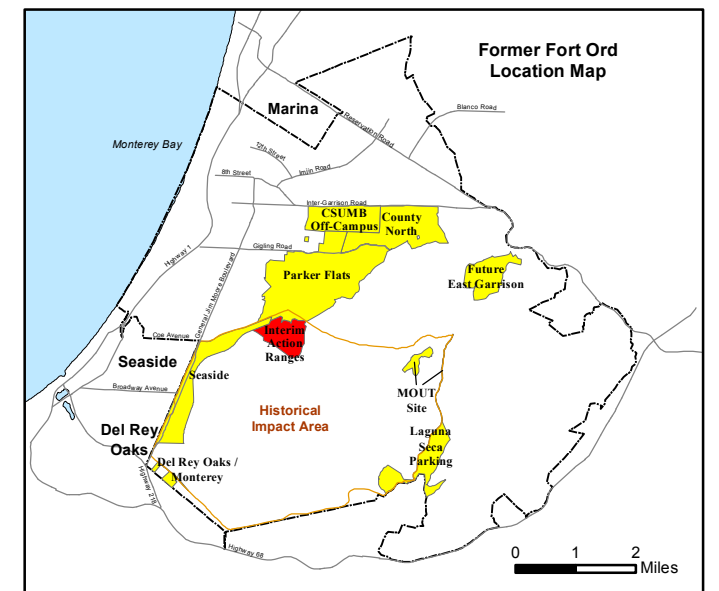
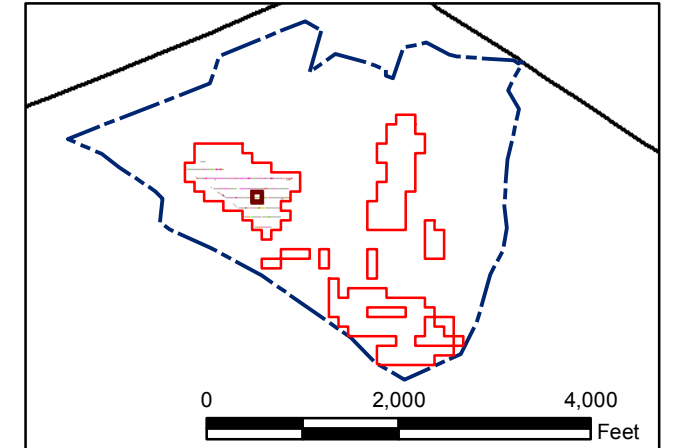
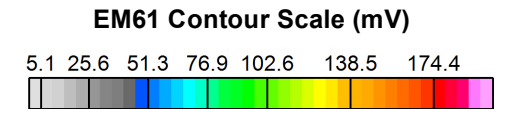
Interim Action Ranges MRA
Range 47 SCA
Design Study Transects
DGM Mapbook
 FORA ESCA RP
 Monterey County, California



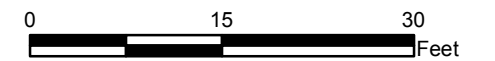
Legend

Grid B2J711


- 30 Target Location
- Special Case Area and Non-Completed Work Areas
- ▬ Interim Action Ranges MRA
- ▬ Major Road



State Plane California IV, NAD 1983 (U.S. Survey Foot)



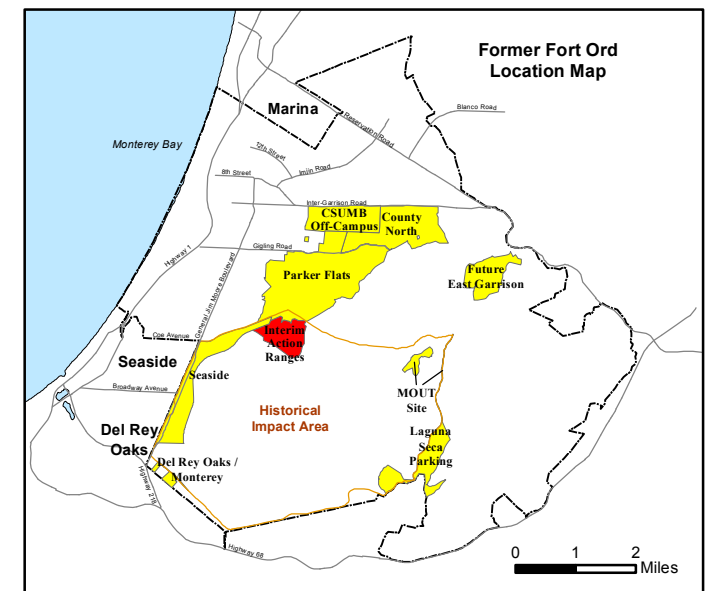
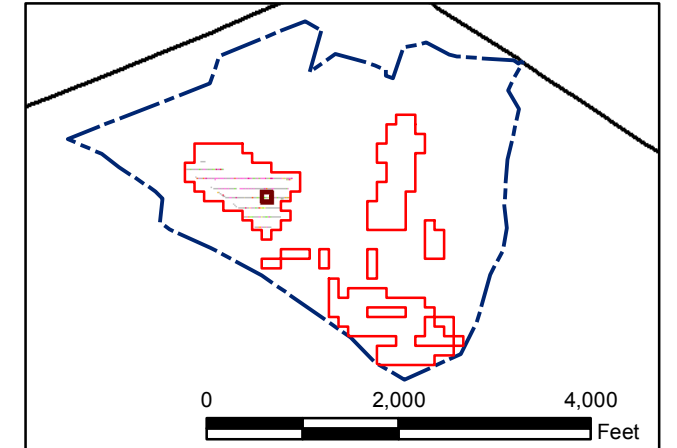
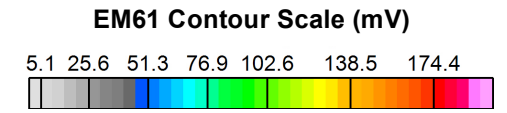
**Interim Action Ranges MRA
Range 47 SCA
Design Study Transects
DGM Mapbook**
FORA ESCA RP
Monterey County, California



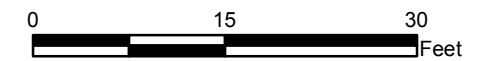
Legend

Grid B2J7I2

- 30 Target Location
- Special Case Area and Non-Completed Work Areas
- ▬ Interim Action Ranges MRA
- ▬ Major Road




State Plane California IV, NAD 1983 (U.S. Survey Foot)



**Interim Action Ranges MRA
Range 47 SCA
Design Study Transects
DGM Mapbook**
FORA ESCA RP
Monterey County, California

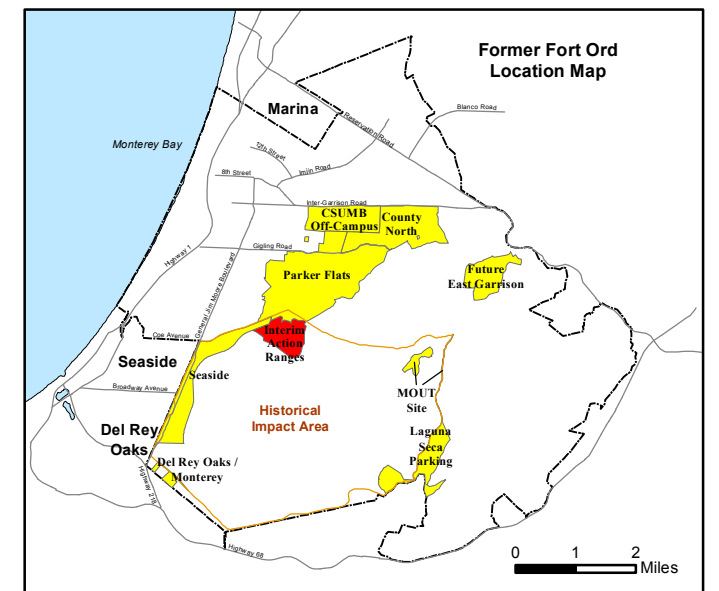
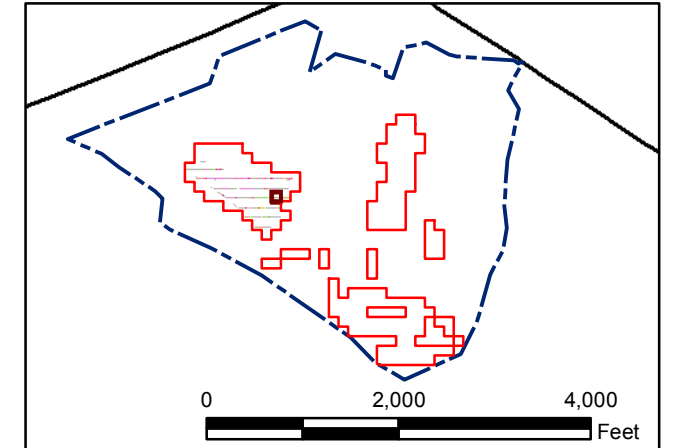
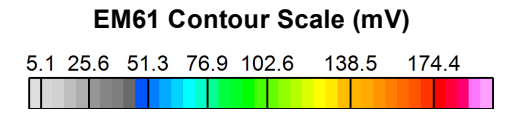
Document Path: Z:\GIS\PROJECTS\ENM\FIord\0595956_GIS\Projects\Interim Action Ranges\IRACR\Appendix F\F1G-1_IAR_R47_Design_Study_Transects_DGM_Mapbook.mxd



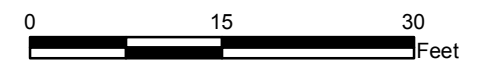
Legend

Grid B2J7I3

- 30 ● Target Location
- Special Case Area and Non-Completed Work Areas
- ▬ Interim Action Ranges MRA
- ▬ Major Road

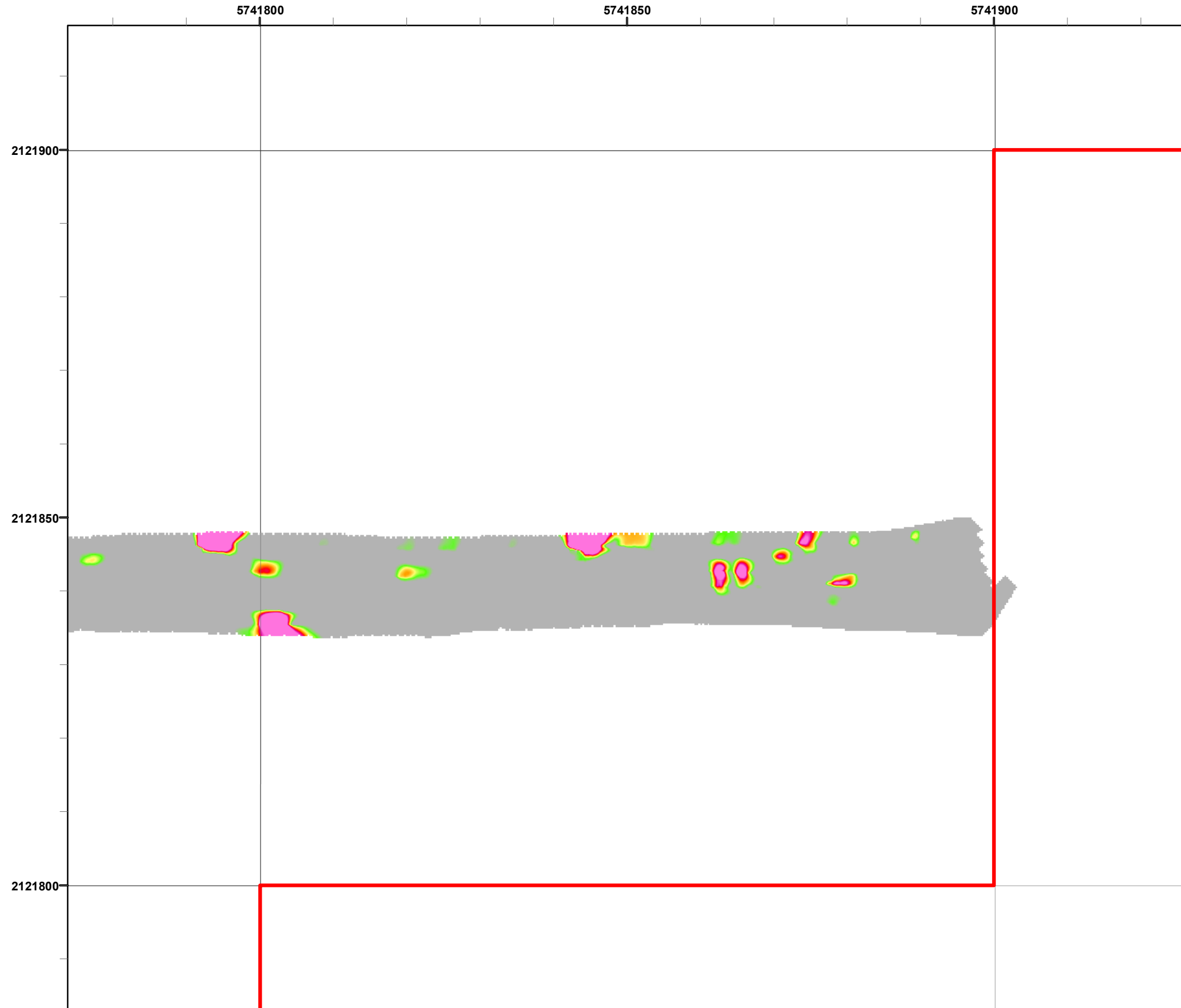


State Plane California IV, NAD 1983 (U.S. Survey Foot)



**Interim Action Ranges MRA
Range 47 SCA
Design Study Transects
DGM Mapbook**
FORA ESCA RP
Monterey County, California

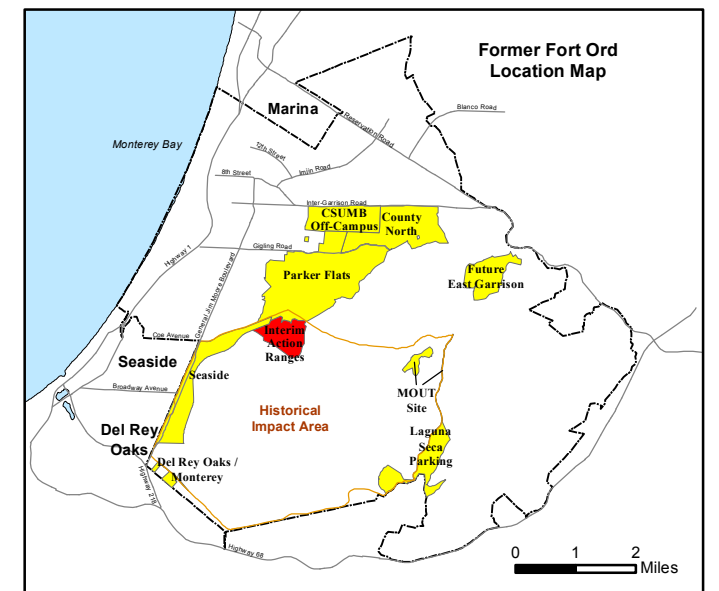
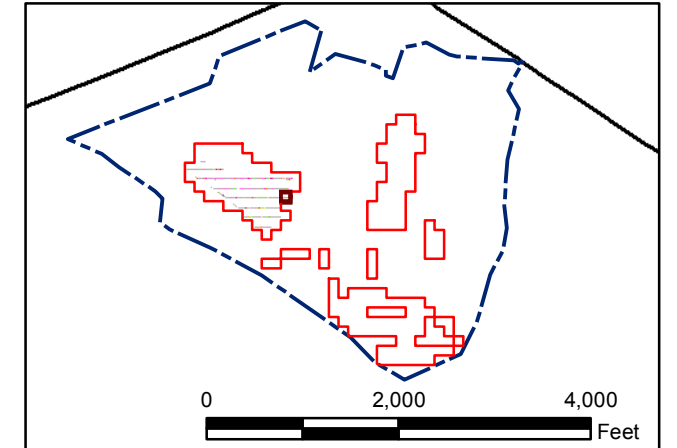
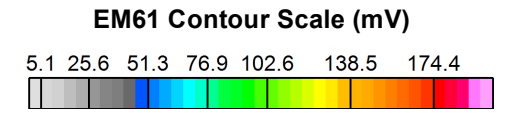
Map F1G - 18



Legend

Grid B2J714


- 30 ● Target Location
- Special Case Area and Non-Completed Work Areas
- ▬ Interim Action Ranges MRA
- ▬ Major Road



State Plane California IV, NAD 1983 (U.S. Survey Foot)



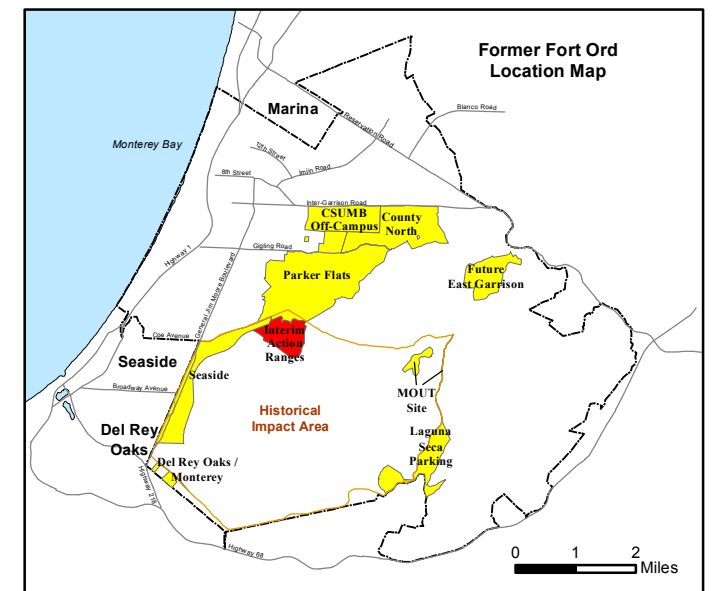
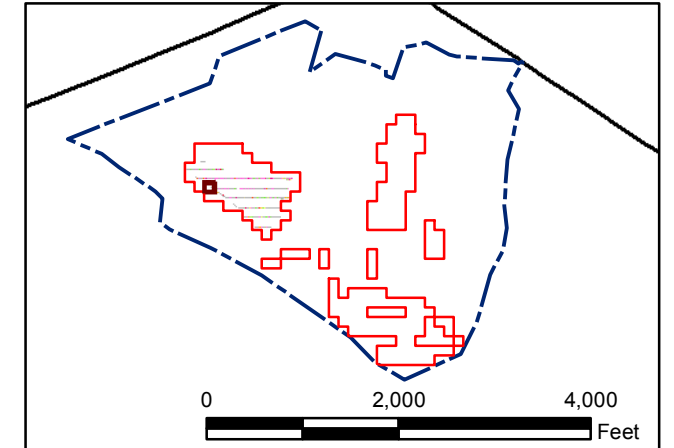
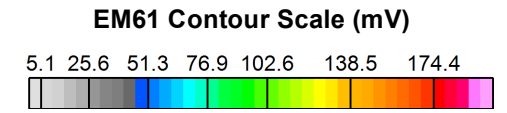
**Interim Action Ranges MRA
Range 47 SCA
Design Study Transects
DGM Mapbook**
FORA ESCA RP
Monterey County, California



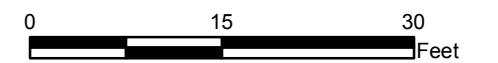
Legend

Grid B2J6J6

- 30 Target Location
- Special Case Area and Non-Completed Work Areas
- Interim Action Ranges MRA
- Major Road

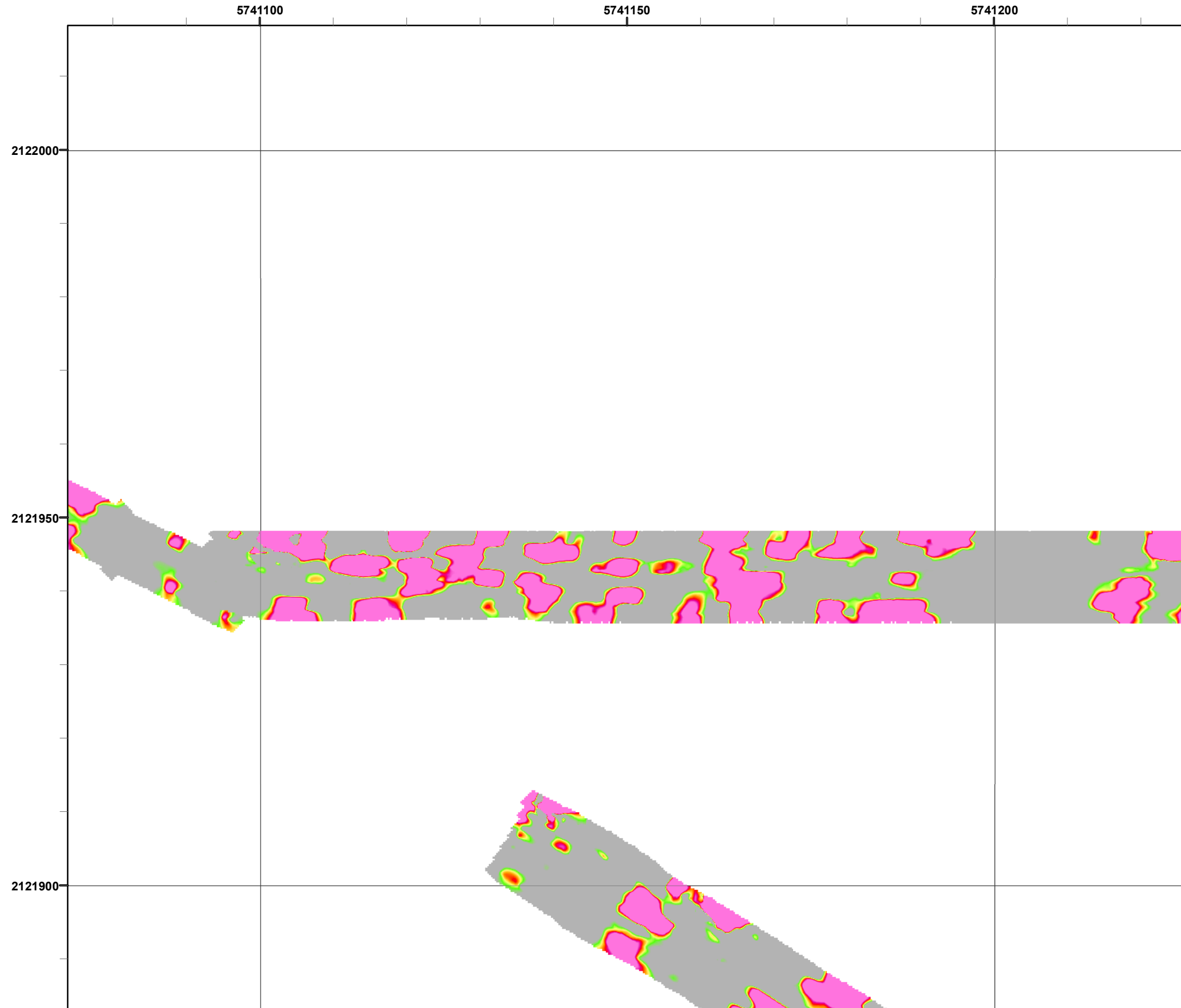


State Plane California IV, NAD 1983 (U.S. Survey Foot)



Interim Action Ranges MRA
Range 47 SCA
Design Study Transects
DGM Mapbook
 FORA ESCA RP
 Monterey County, California

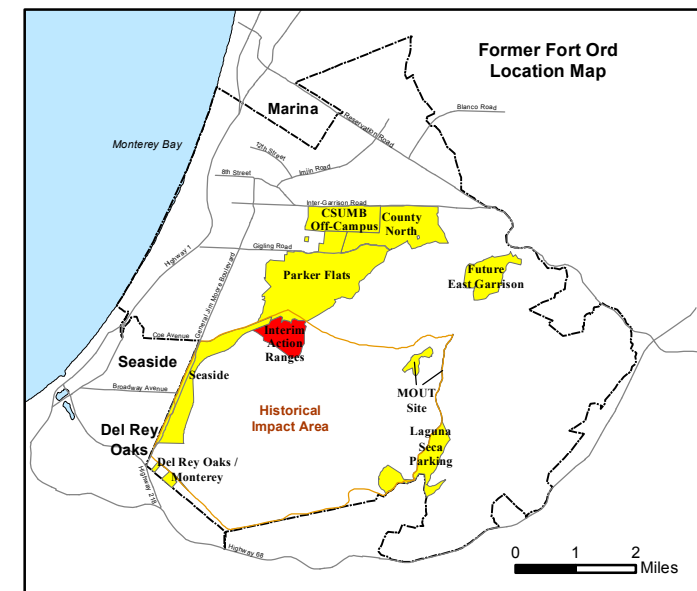
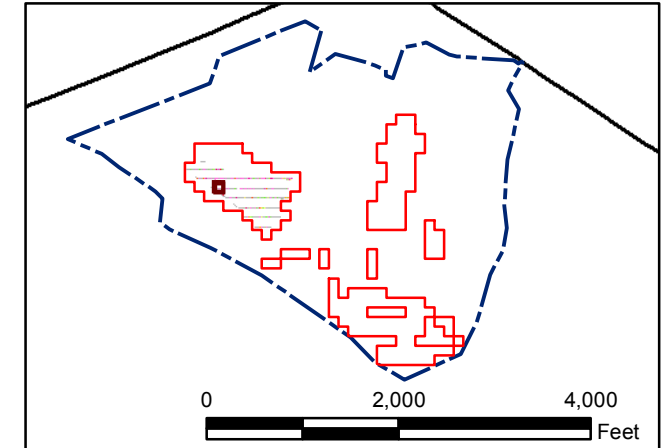
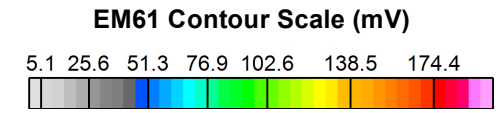
Document Path: Z:\GIS\PROJECTS\ENVI\010595956_GIS\Projects\Interim Action Ranges\IRACR\Appendix F\F1G-1_IAR_R47_Design_Study_Transsects_DGM_Mapbook.mxd



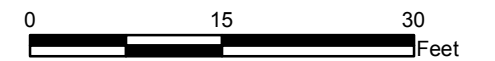
Legend

Grid B2J6J7

- 30 Target Location
- Special Case Area and Non-Completed Work Areas
- ▬ Interim Action Ranges MRA
- ▬ Major Road




State Plane California IV, NAD 1983 (U.S. Survey Foot)



Interim Action Ranges MRA
Range 47 SCA
Design Study Transects
DGM Mapbook
 FORA ESCA RP
 Monterey County, California

Map F1G - 21

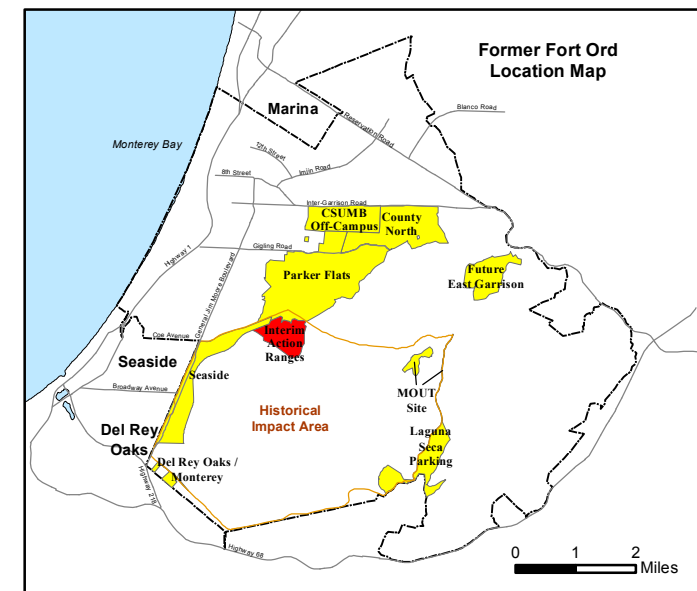
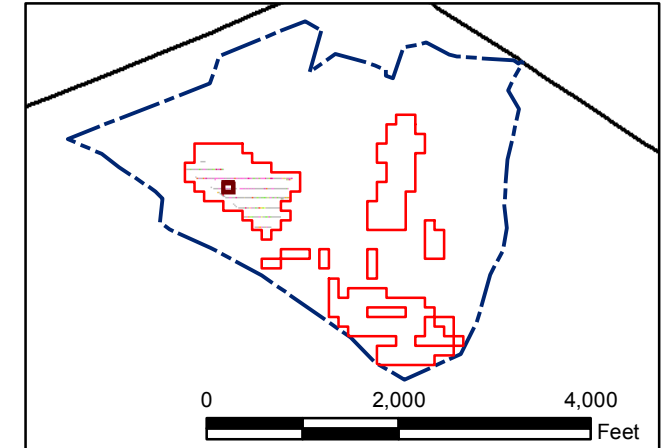
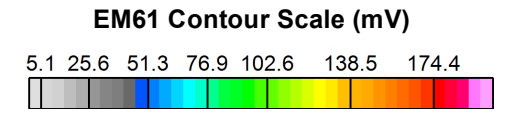
Document Path: Z:\GIS\PROJECTS\ENM\FIord\0595956_GIS\Projects\Interim Action Ranges\IRACR\Appendix F\F1G-1_IAR_R47_Design_Study_Transects_DGM_Mapbook.mxd



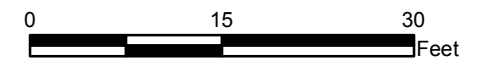
Legend

Grid B2J6J8

- 30 Target Location
- Special Case Area and Non-Completed Work Areas
- ▬ Interim Action Ranges MRA
- ▬ Major Road

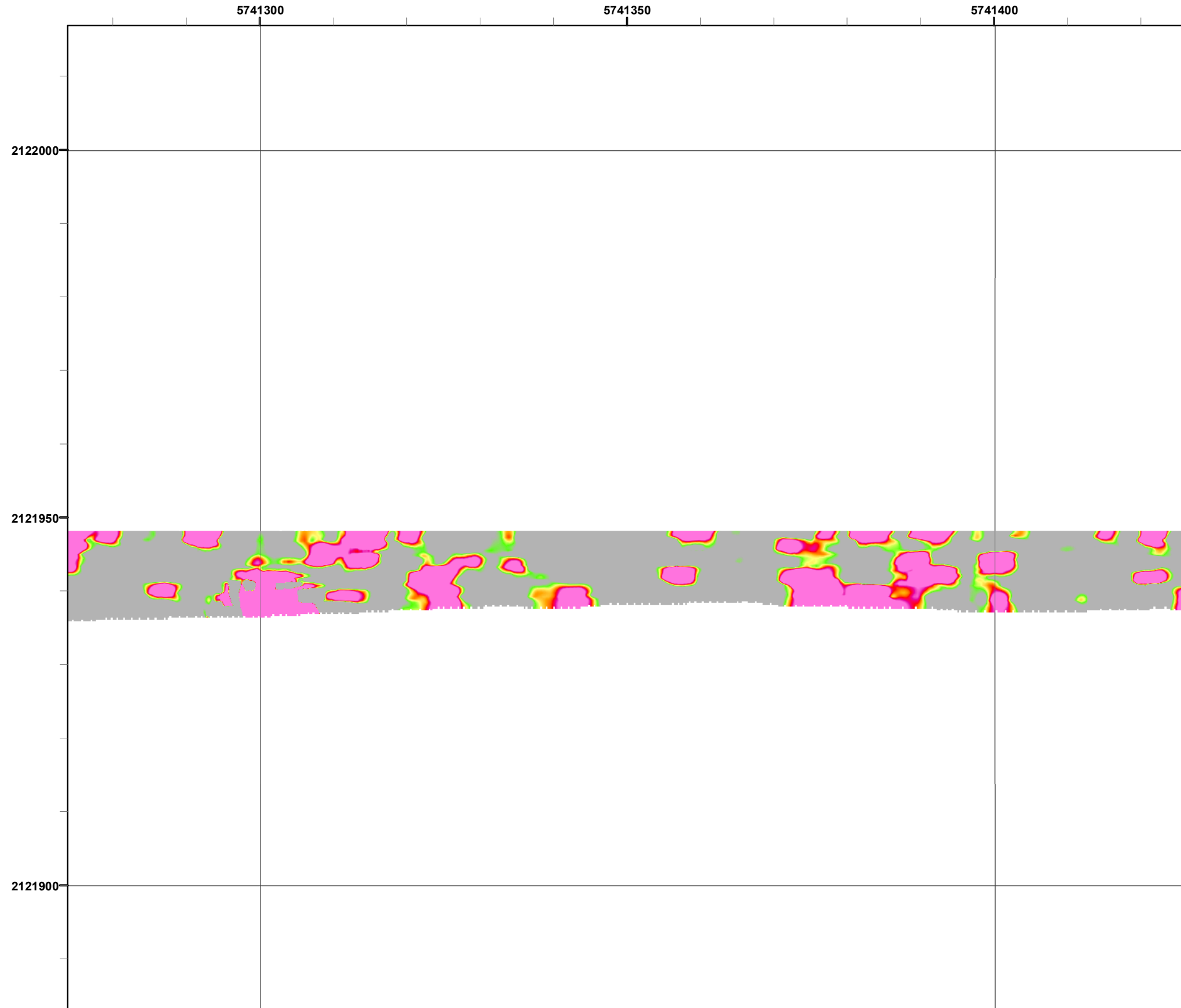


State Plane California IV, NAD 1983 (U.S. Survey Foot)



**Interim Action Ranges MRA
Range 47 SCA
Design Study Transects
DGM Mapbook**
FORA ESCA RP
Monterey County, California

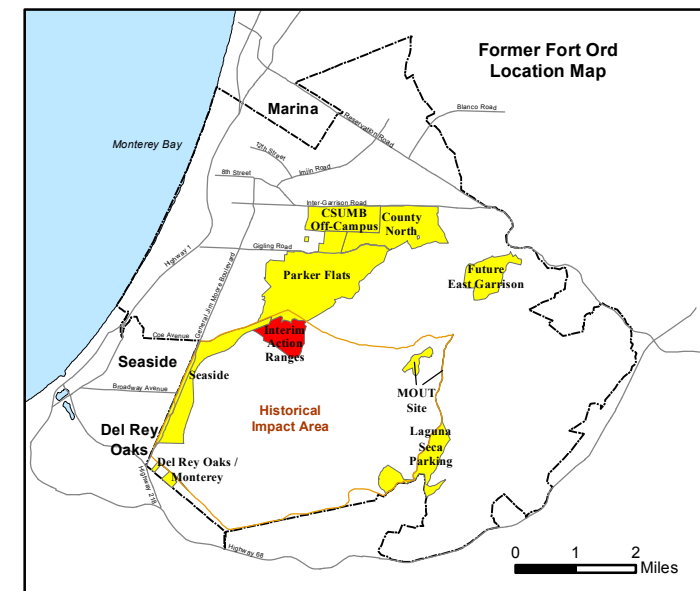
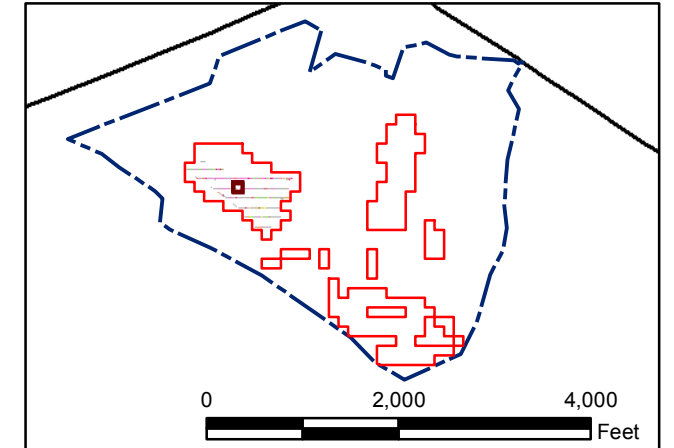
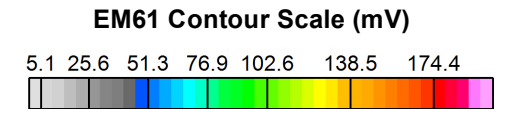
Map F1G - 22



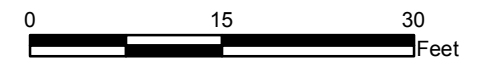
Legend

Grid B2J6J9

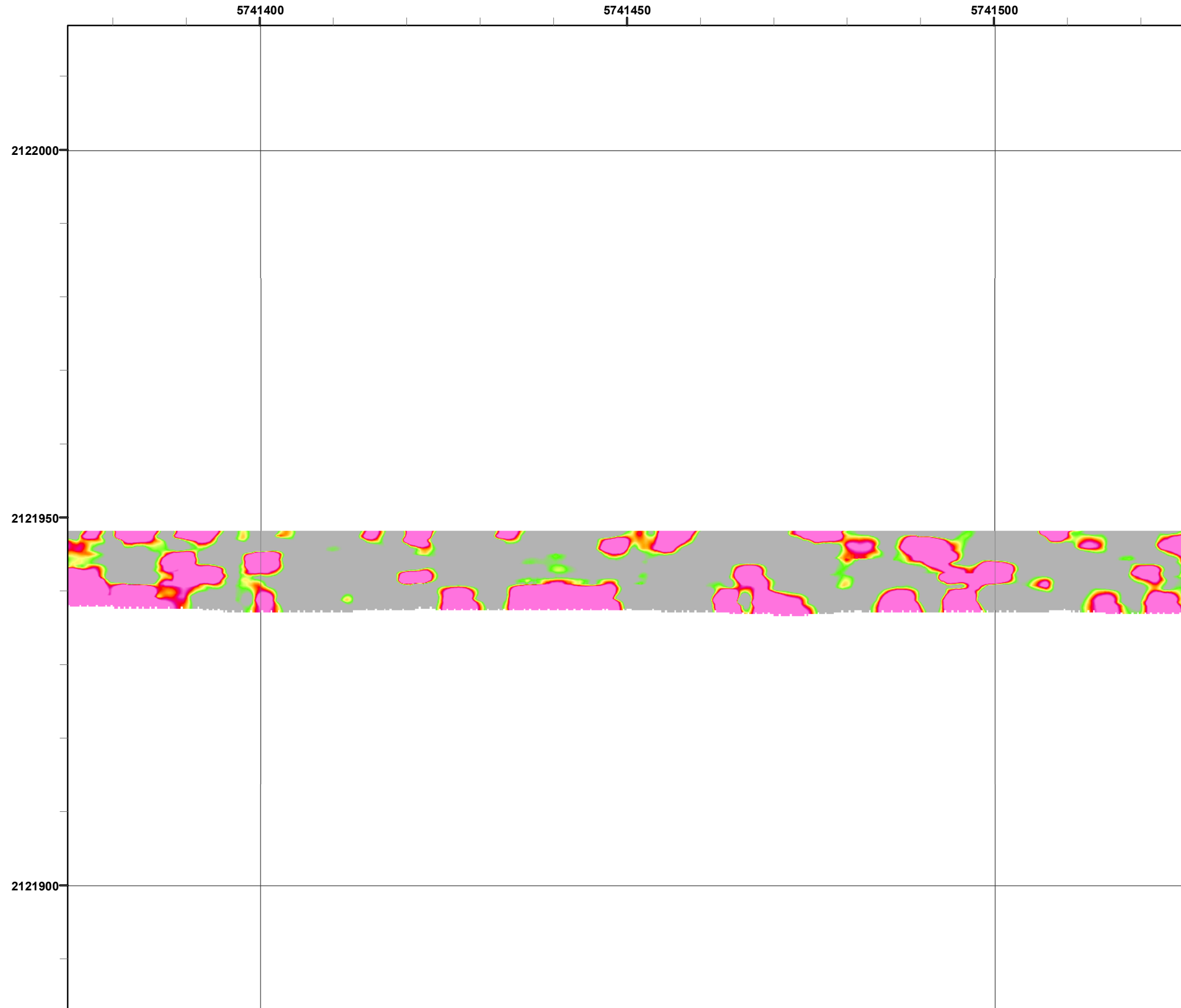
- 30 Target Location
- Special Case Area and Non-Completed Work Areas
- ▬ Interim Action Ranges MRA
- ▬ Major Road



State Plane California IV, NAD 1983 (U.S. Survey Foot)



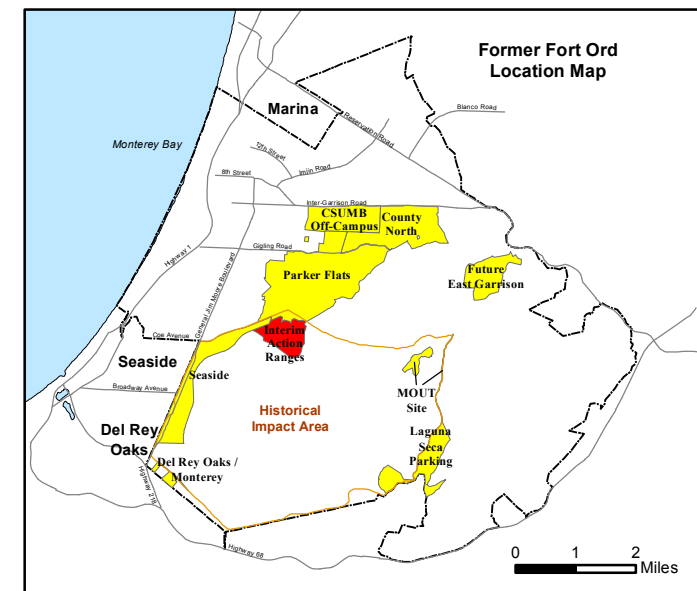
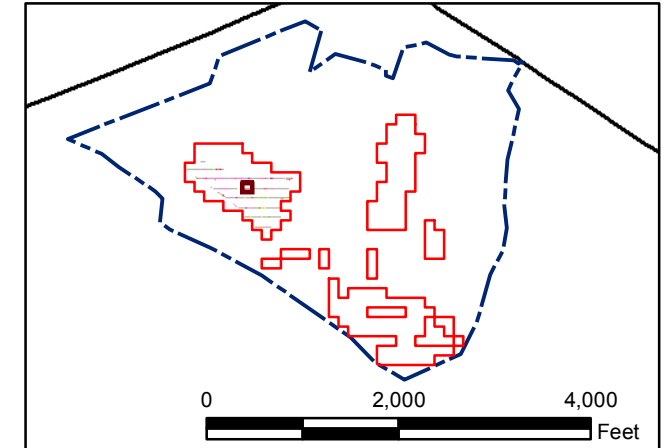
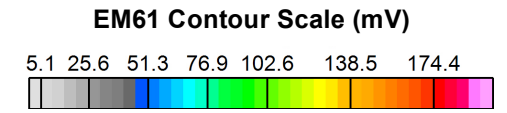
**Interim Action Ranges MRA
Range 47 SCA
Design Study Transects
DGM Mapbook**
FORA ESCA RP
Monterey County, California



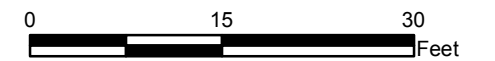
Legend

Grid B2J6J0

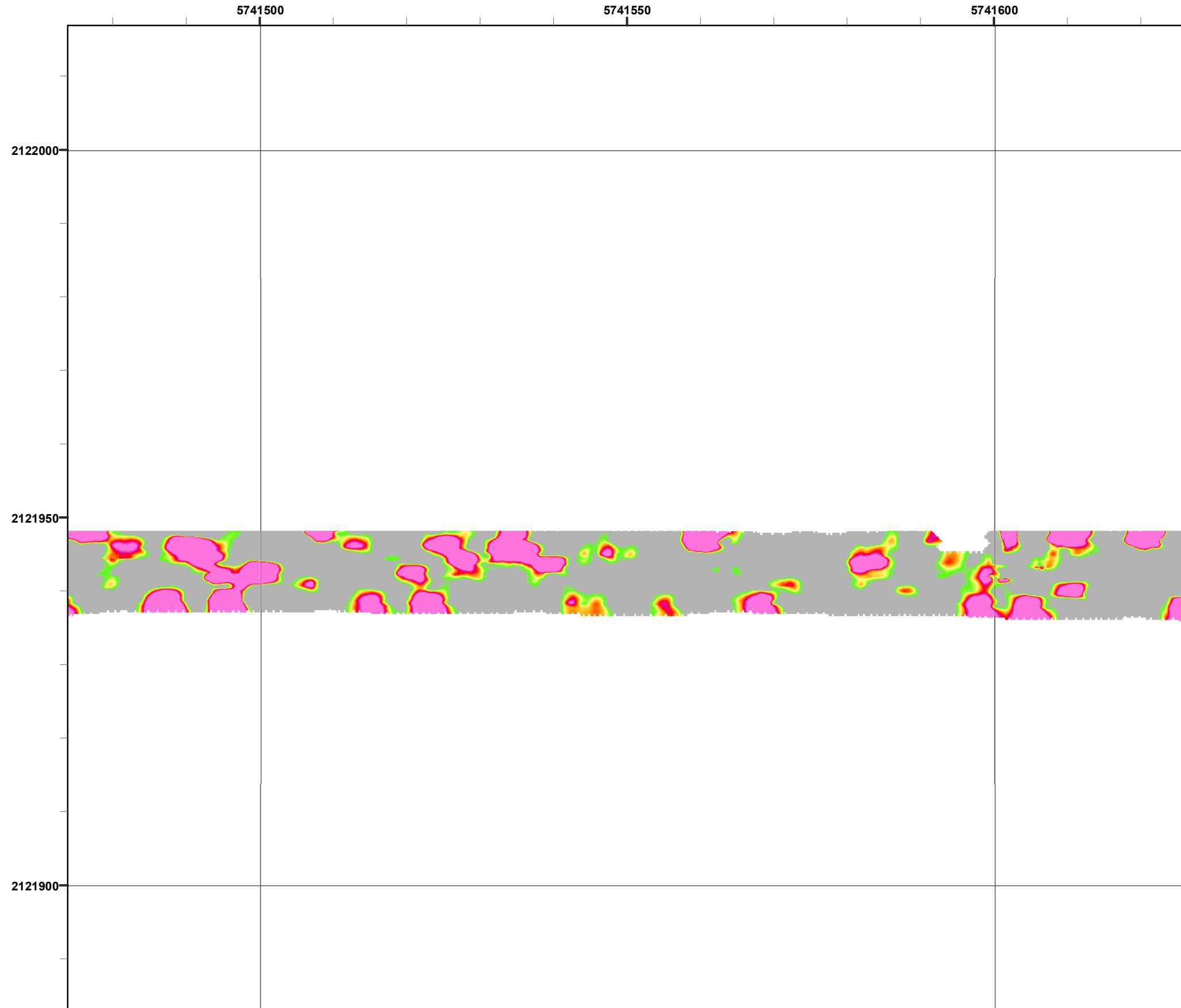
- 30 Target Location
- Special Case Area and Non-Completed Work Areas
- ▬ Interim Action Ranges MRA
- ▬ Major Road



State Plane California IV, NAD 1983 (U.S. Survey Foot)



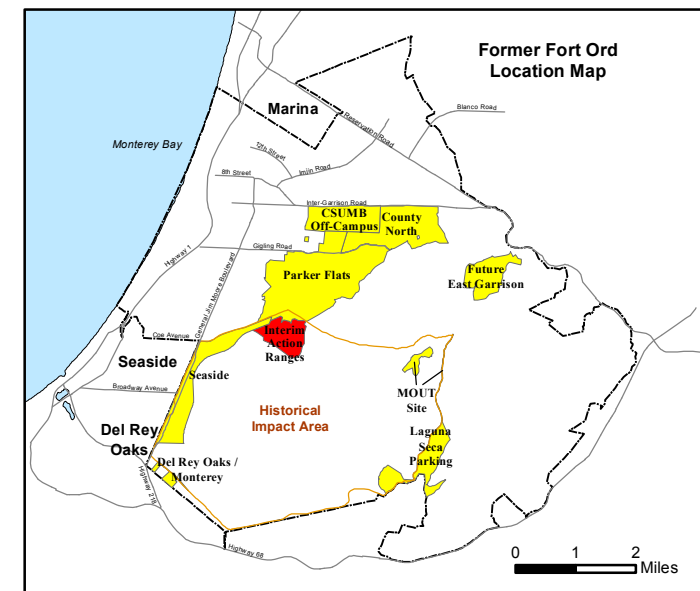
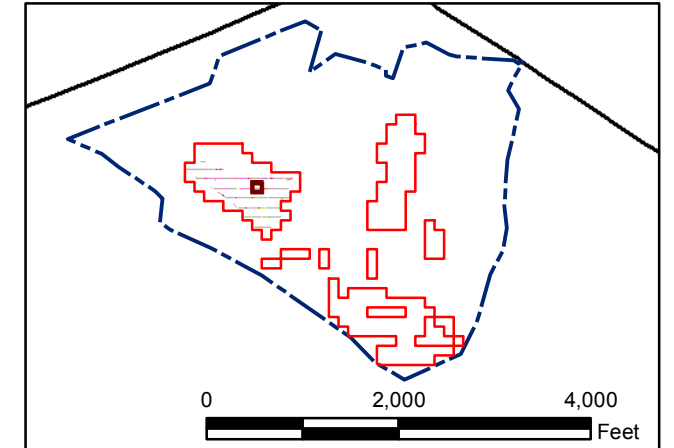
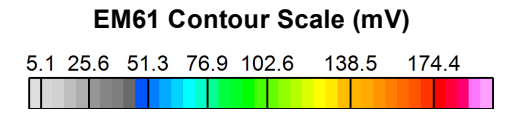
**Interim Action Ranges MRA
Range 47 SCA
Design Study Transects
DGM Mapbook**
FORA ESCA RP
Monterey County, California



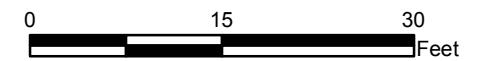
Legend

Grid B2J7J1

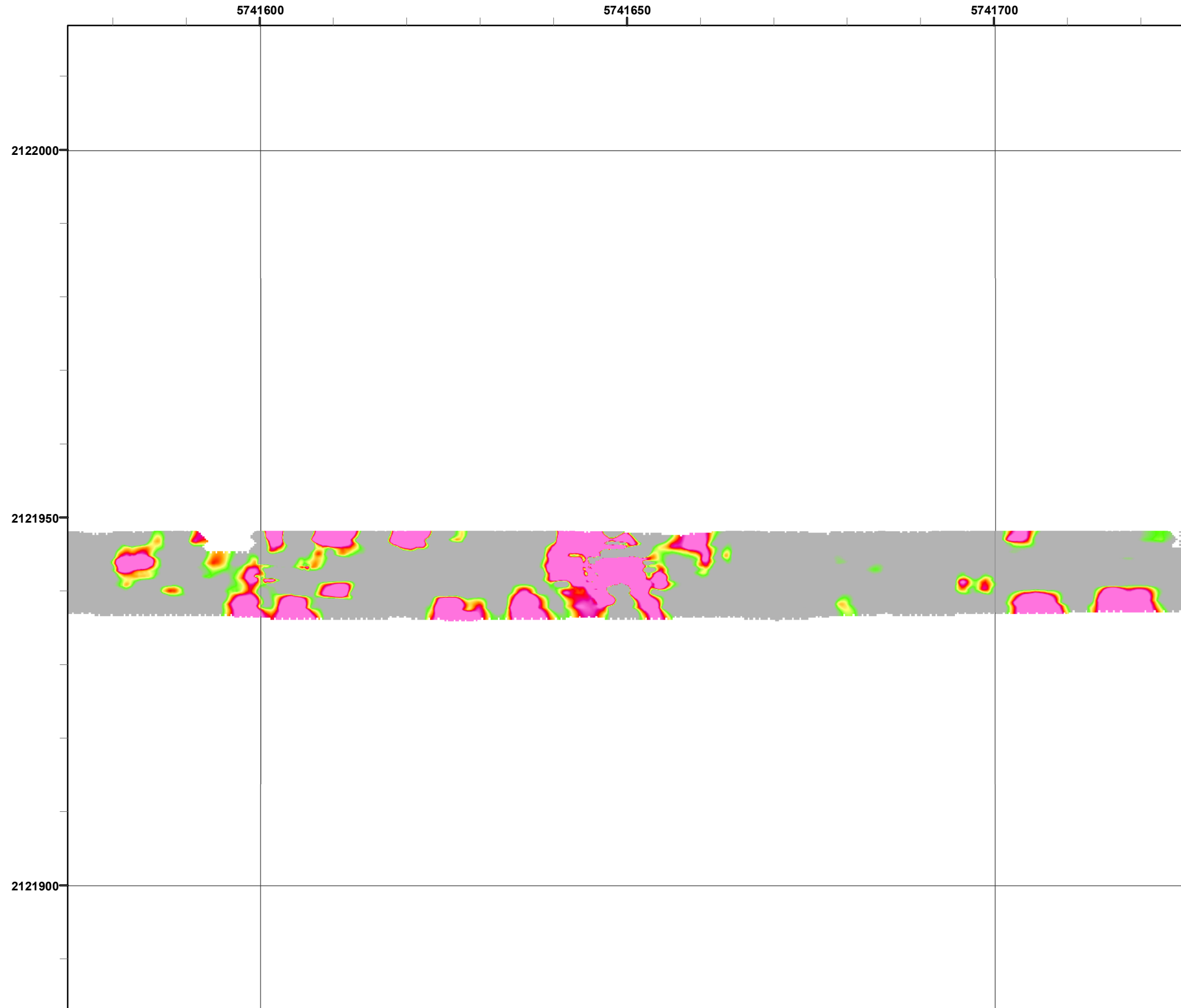
- 30 ● Target Location
- Special Case Area and Non-Completed Work Areas
- ▬ Interim Action Ranges MRA
- ▬ Major Road



State Plane California IV, NAD 1983 (U.S. Survey Foot)



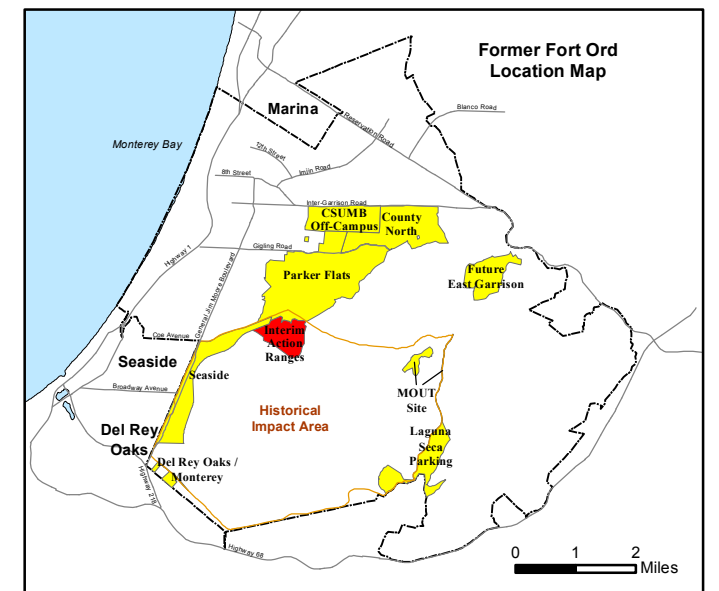
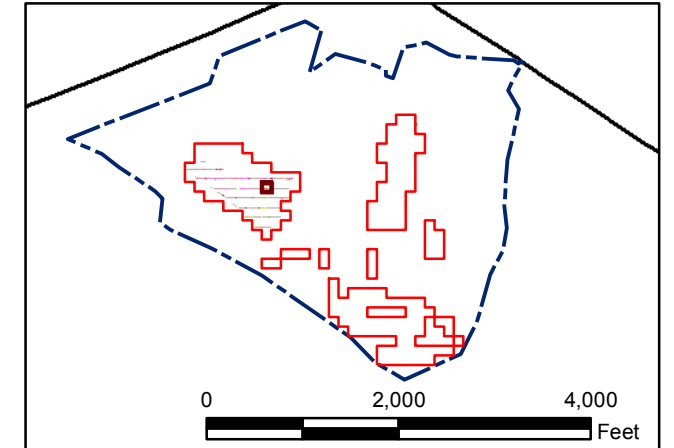
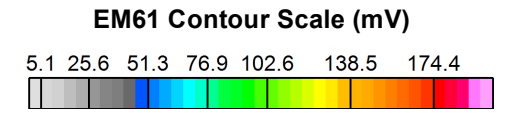
**Interim Action Ranges MRA
Range 47 SCA
Design Study Transects
DGM Mapbook**
FORA ESCA RP
Monterey County, California



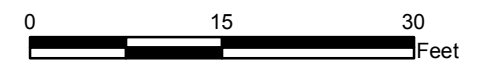
Legend

Grid B2J7J2

- 30 Target Location
- Special Case Area and Non-Completed Work Areas
- ▬ Interim Action Ranges MRA
- ▬ Major Road

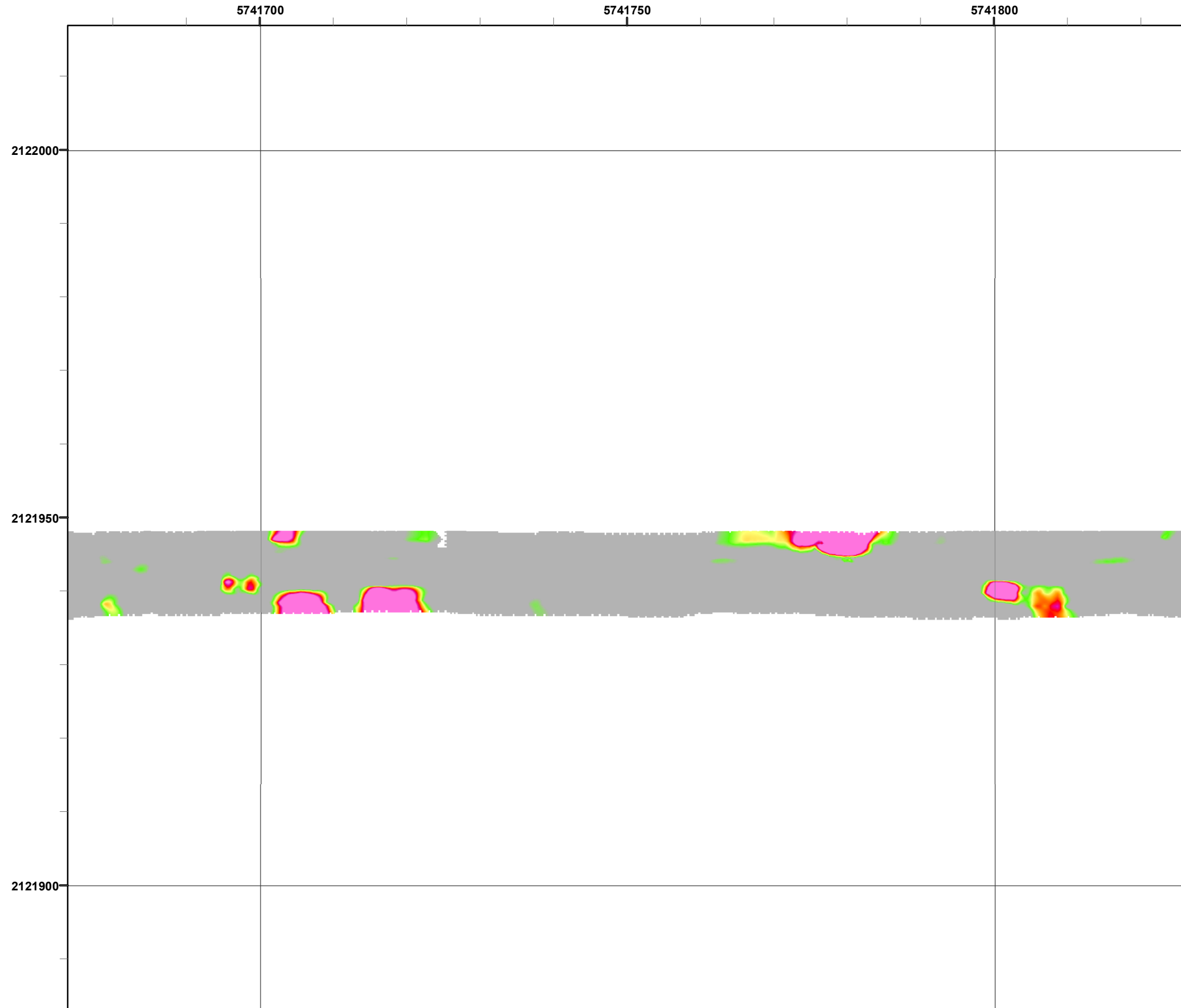


State Plane California IV, NAD 1983 (U.S. Survey Foot)



Interim Action Ranges MRA
Range 47 SCA
Design Study Transects
DGM Mapbook
 FORA ESCA RP
 Monterey County, California

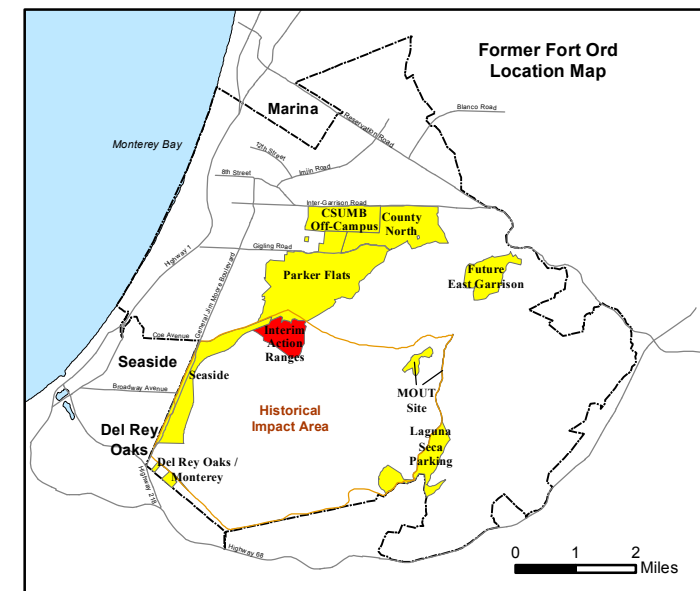
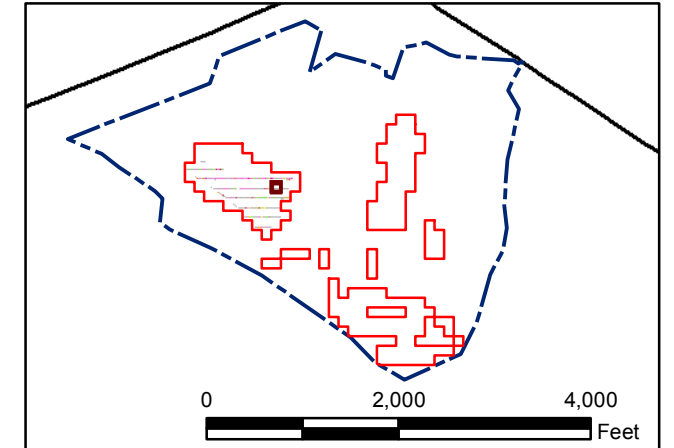
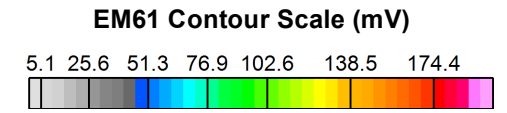
Document Path: Z:\GIS\PROJECTS\ENM\FIord\0595956_GIS\Projects\Interim Action Ranges\IRACR\Appendix F\F1G-1_IAR_R47_Design_Study_Transects_DGM_Mapbook.mxd



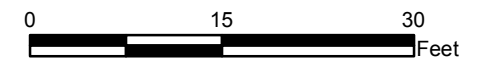
Legend

Grid B2J7J3

- 30 Target Location
- Special Case Area and Non-Completed Work Areas
- ▬ Interim Action Ranges MRA
- ▬ Major Road

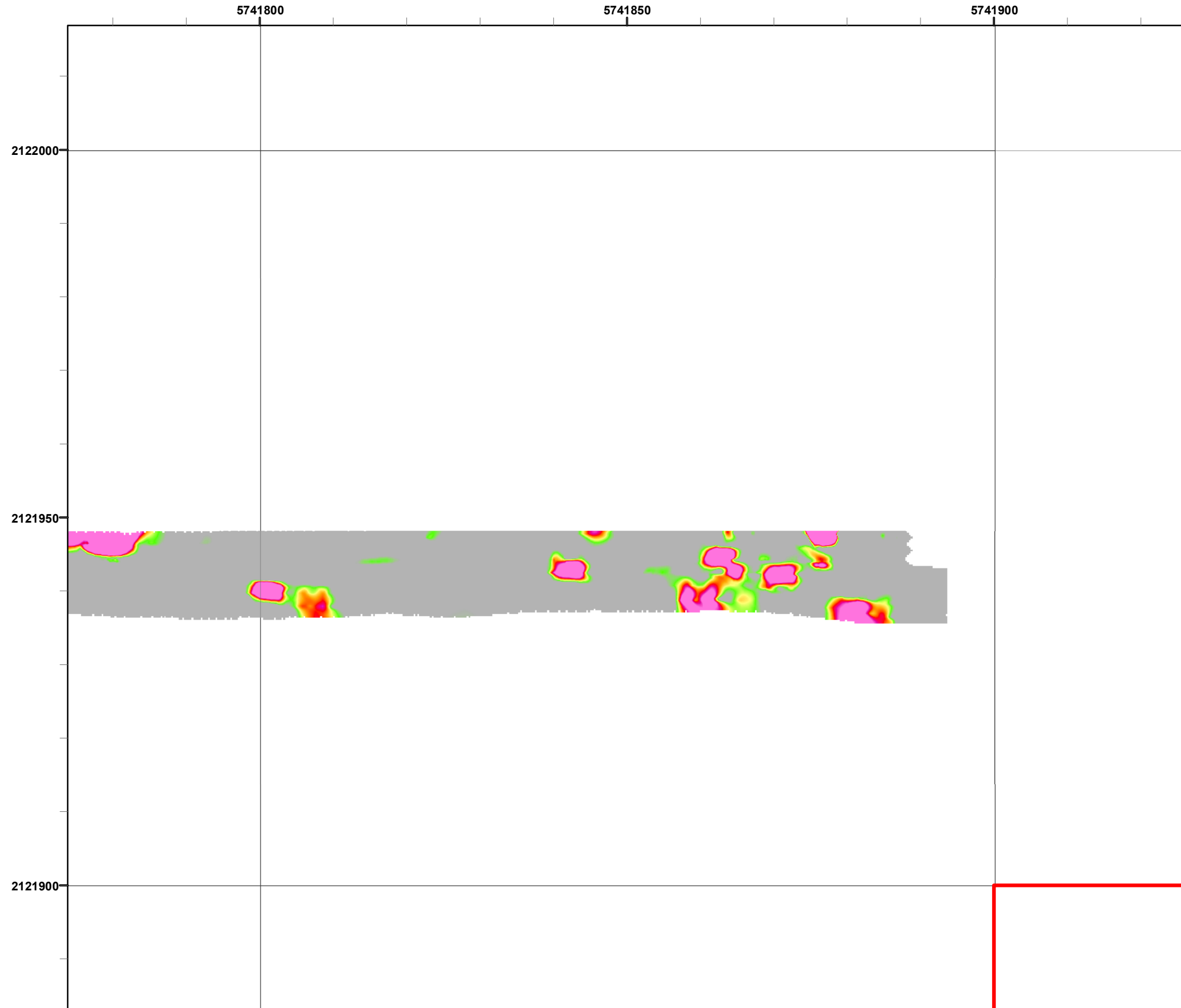


State Plane California IV, NAD 1983 (U.S. Survey Foot)



**Interim Action Ranges MRA
Range 47 SCA
Design Study Transects
DGM Mapbook**
FORA ESCA RP
Monterey County, California

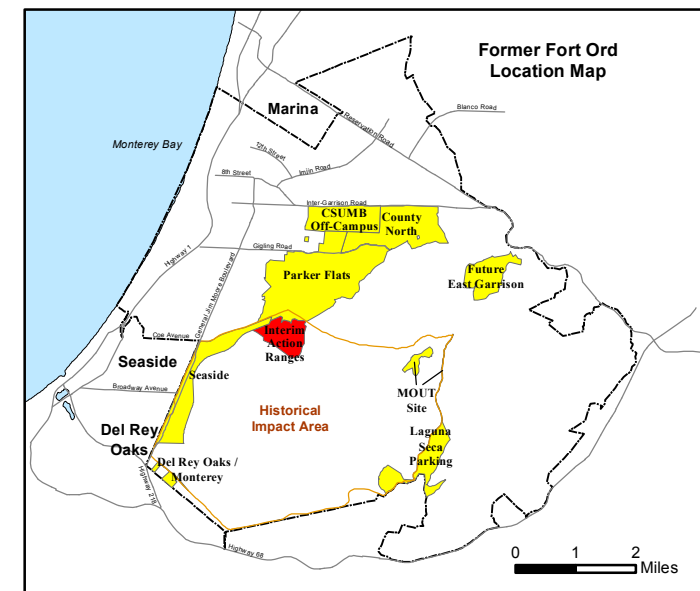
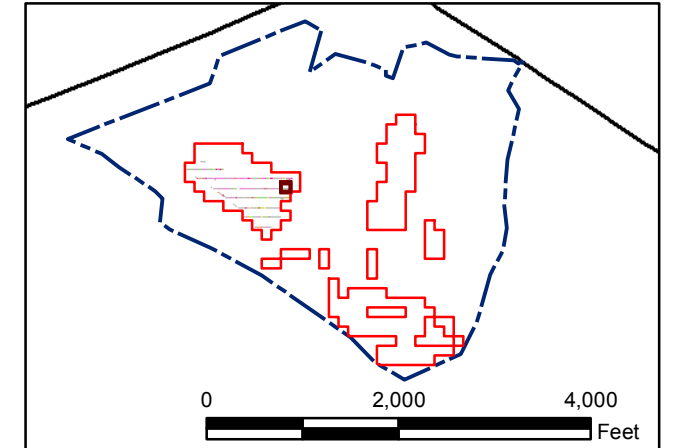
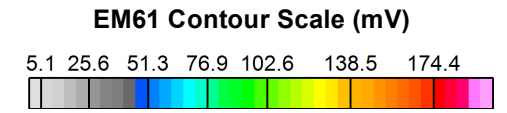
Map F1G - 27



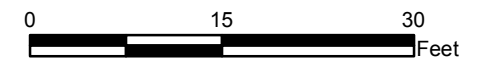
Legend

Grid B2J7J4


- 30 ● Target Location
- Special Case Area and Non-Completed Work Areas
- ▬ Interim Action Ranges MRA
- ▬ Major Road



State Plane California IV, NAD 1983 (U.S. Survey Foot)



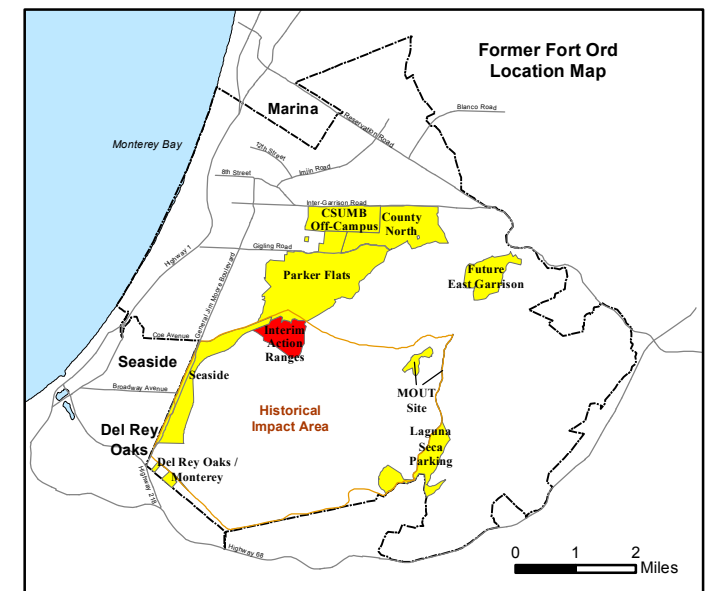
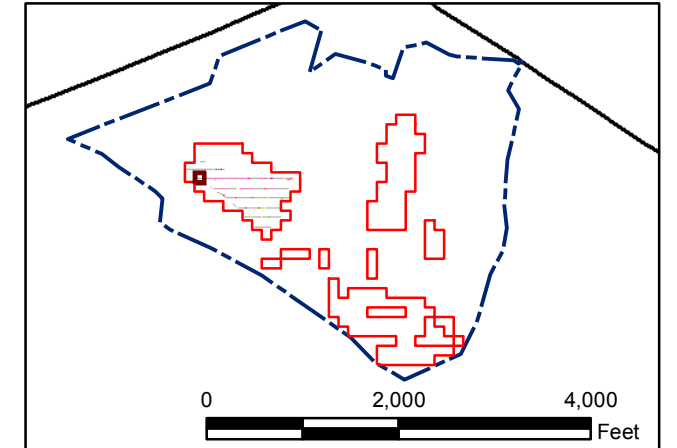
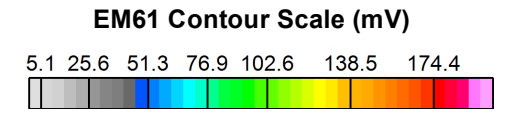
**Interim Action Ranges MRA
Range 47 SCA
Design Study Transects
DGM Mapbook**
FORA ESCA RP
Monterey County, California



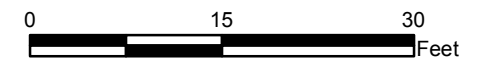
Legend

Grid C2A6A5


- 30 Target Location
- Special Case Area and Non-Completed Work Areas
- ▬ Interim Action Ranges MRA
- ▬ Major Road



State Plane California IV, NAD 1983 (U.S. Survey Foot)



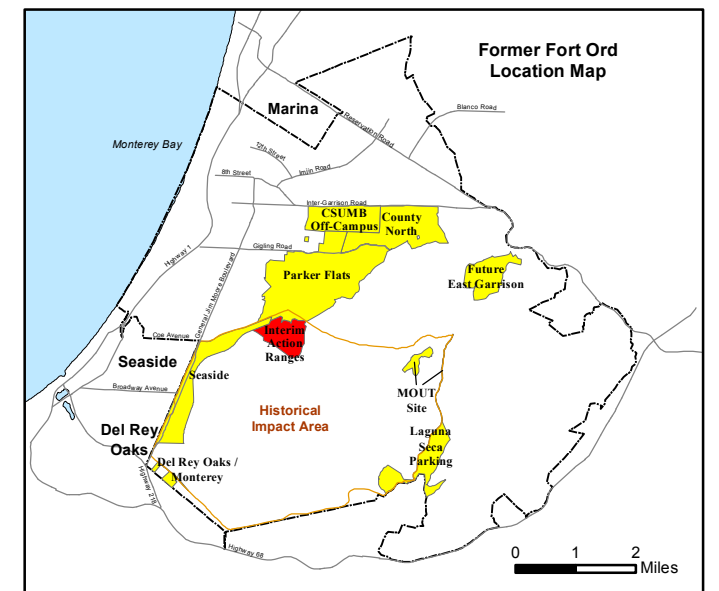
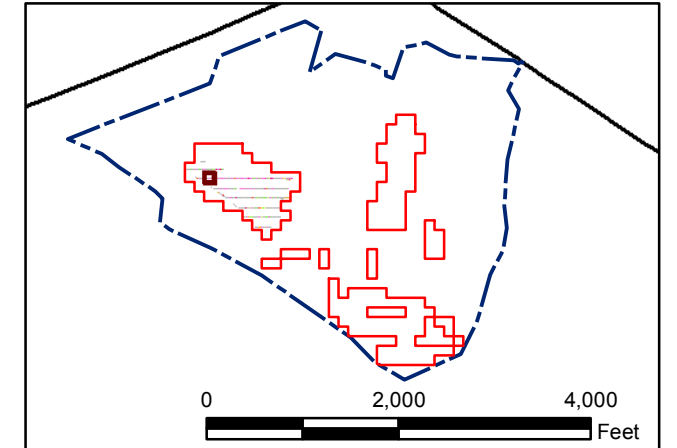
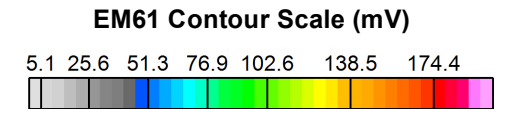
**Interim Action Ranges MRA
Range 47 SCA
Design Study Transects
DGM Mapbook**
FORA ESCA RP
Monterey County, California



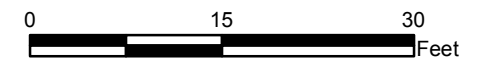
Legend

Grid C2A6A6


- 30 ● Target Location
- Special Case Area and Non-Completed Work Areas
- ▬ Interim Action Ranges MRA
- ▬ Major Road



State Plane California IV, NAD 1983 (U.S. Survey Foot)



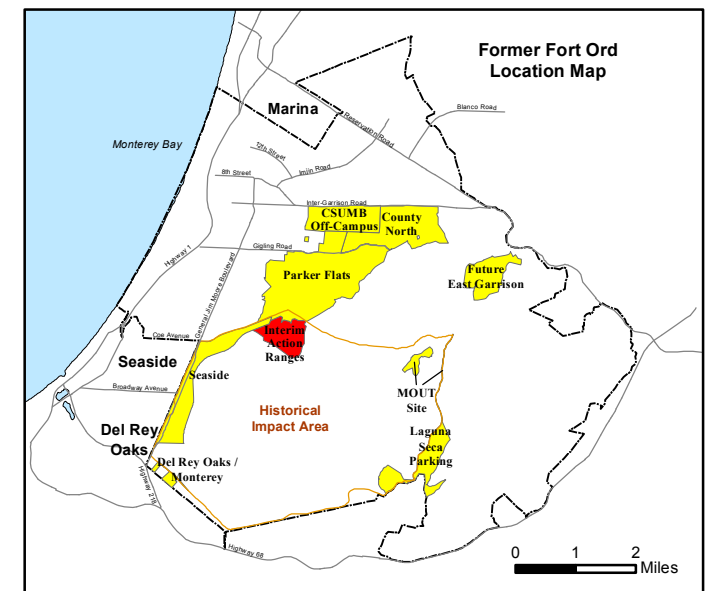
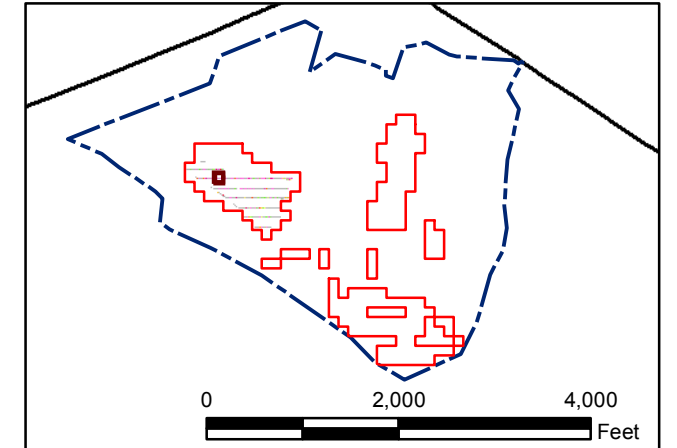
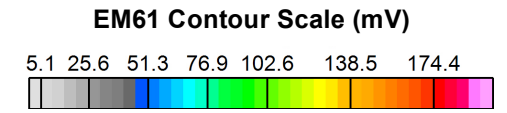
**Interim Action Ranges MRA
Range 47 SCA
Design Study Transects
DGM Mapbook**
FORA ESCA RP
Monterey County, California



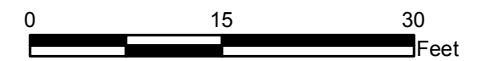
Legend

Grid C2A6A7


- 30 Target Location
- Special Case Area and Non-Completed Work Areas
- ▬ Interim Action Ranges MRA
- ▬ Major Road



State Plane California IV, NAD 1983 (U.S. Survey Foot)



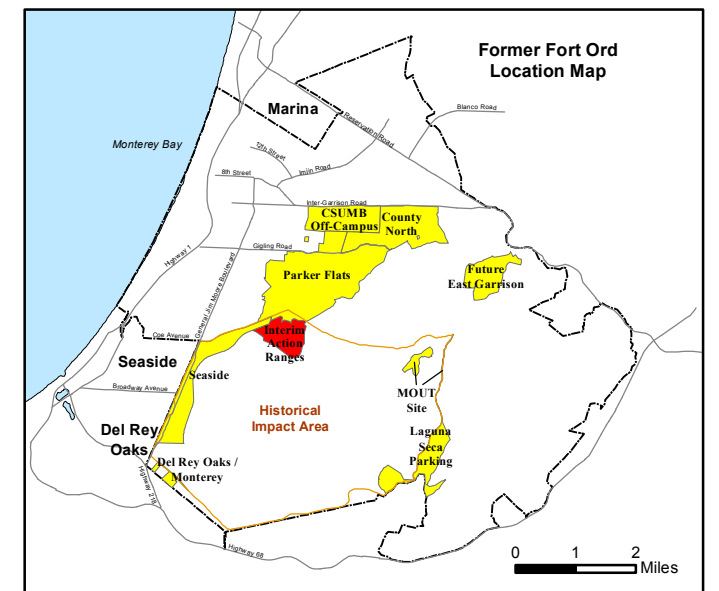
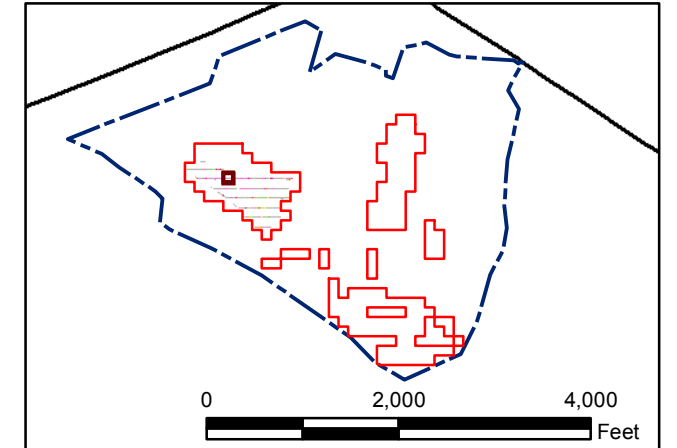
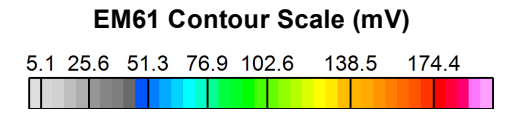
**Interim Action Ranges MRA
Range 47 SCA
Design Study Transects
DGM Mapbook**
FORA ESCA RP
Monterey County, California



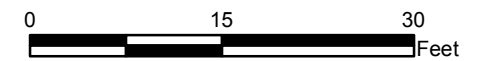
Legend

Grid C2A6A8

- 30 ● Target Location
- Special Case Area and Non-Completed Work Areas
- ▬ Interim Action Ranges MRA
- ▬ Major Road




State Plane California IV, NAD 1983 (U.S. Survey Foot)



**Interim Action Ranges MRA
Range 47 SCA
Design Study Transects
DGM Mapbook**
FORA ESCA RP
Monterey County, California

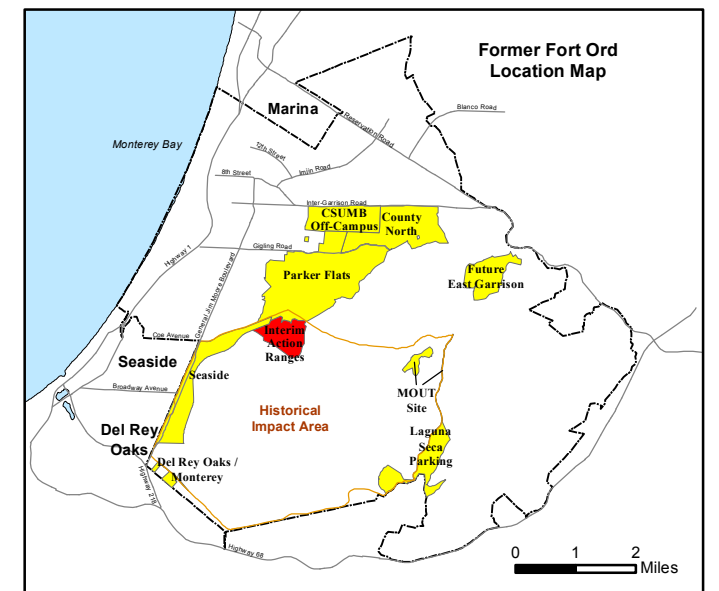
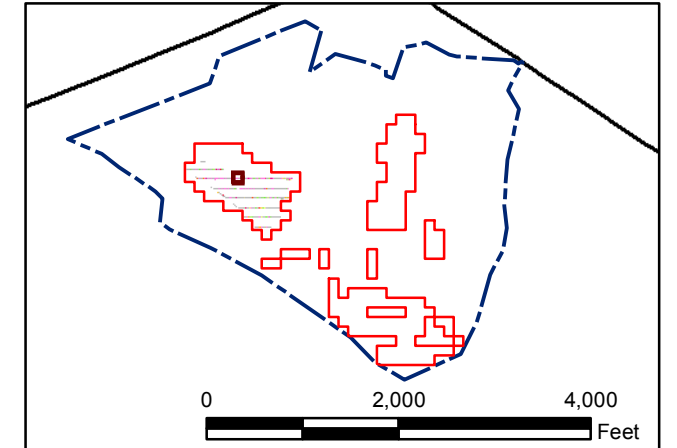
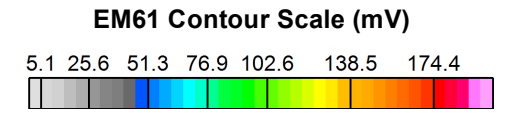
Document Path: Z:\GIS\PROJECTS\ENVI\010595956_GIS\Projects\Interim Action Ranges\IRACR\Appendix F\F1G-1_IAR_R47_Design_Study_Transects_DGM_Mapbook.mxd



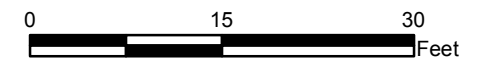
Legend

Grid C2A6A9


- 30 ● Target Location
- Special Case Area and Non-Completed Work Areas
- ▬ Interim Action Ranges MRA
- ▬ Major Road



State Plane California IV, NAD 1983 (U.S. Survey Foot)



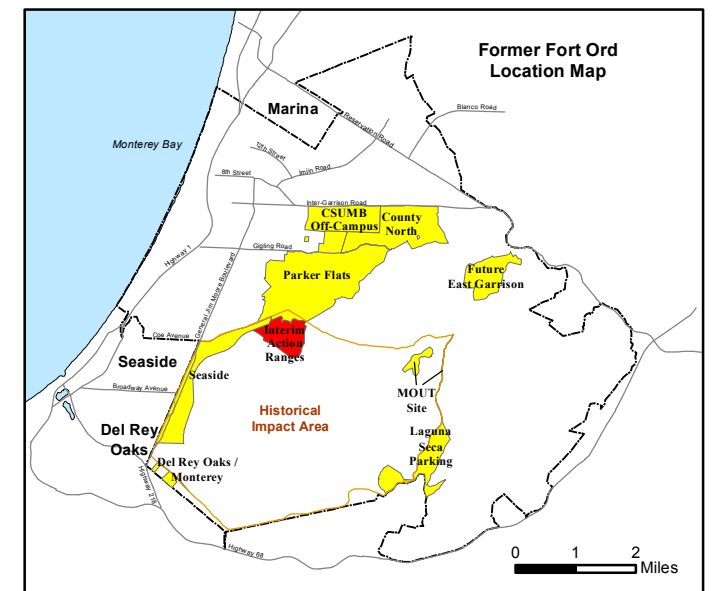
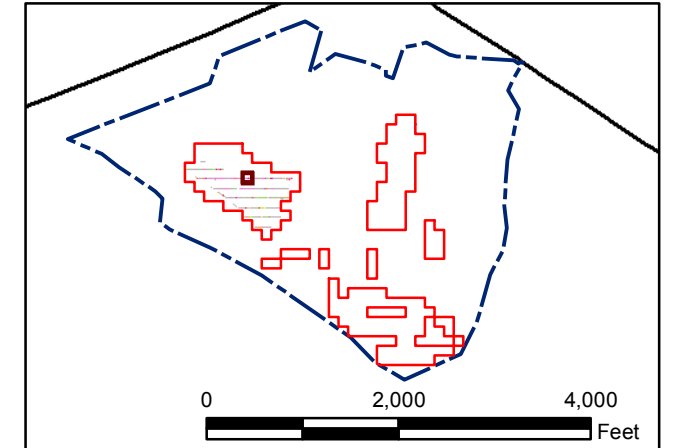
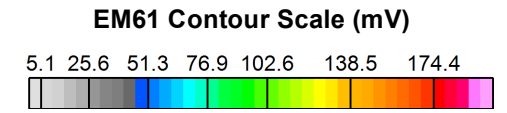
Interim Action Ranges MRA
Range 47 SCA
Design Study Transects
DGM Mapbook
 FORA ESCA RP
 Monterey County, California



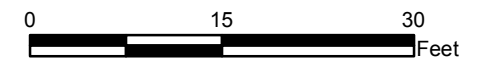
Legend

Grid C2A6A0


- 30 Target Location
- Special Case Area and Non-Completed Work Areas
- ▬ Interim Action Ranges MRA
- ▬ Major Road



State Plane California IV, NAD 1983 (U.S. Survey Foot)



**Interim Action Ranges MRA
Range 47 SCA
Design Study Transects
DGM Mapbook**
FORA ESCA RP
Monterey County, California

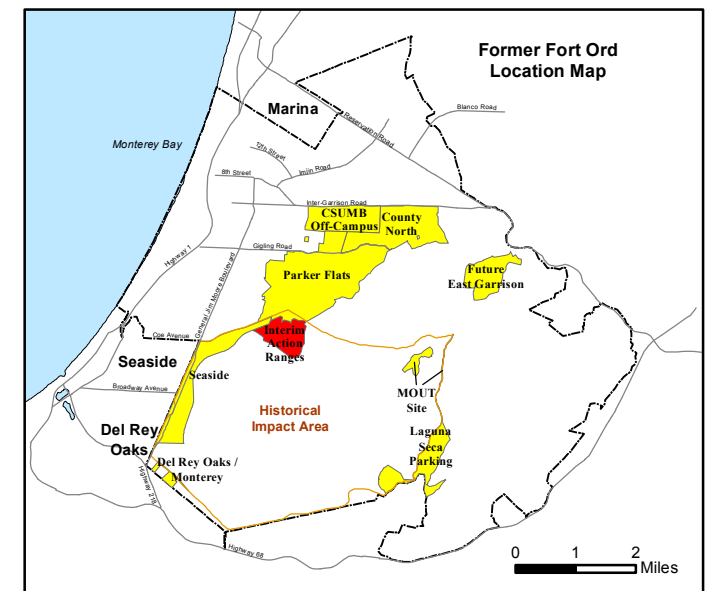
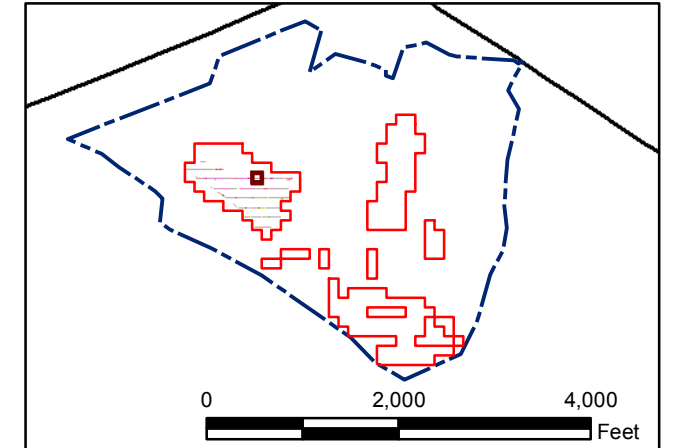
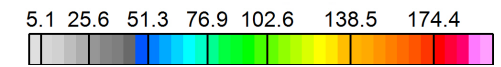


Legend

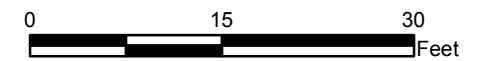
Grid C2A7A1

- 30 ● Target Location
- Special Case Area and Non-Completed Work Areas
- ▬ Interim Action Ranges MRA
- ▬ Major Road


EM61 Contour Scale (mV)



State Plane California IV, NAD 1983 (U.S. Survey Foot)



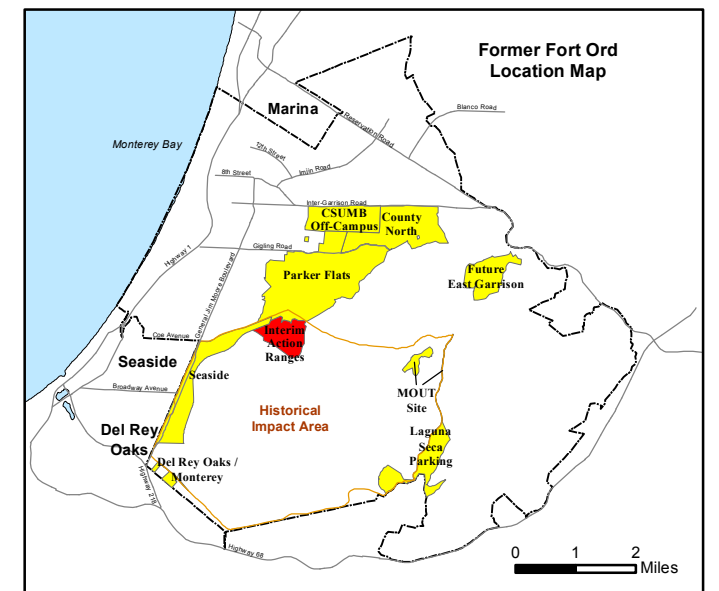
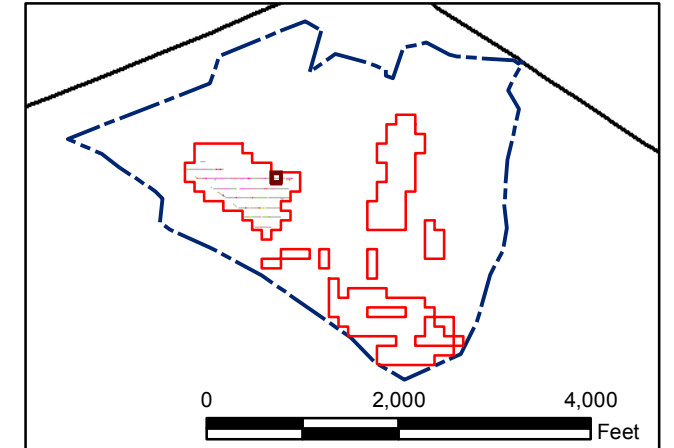
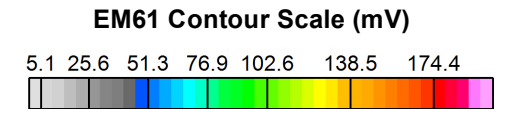
Interim Action Ranges MRA
Range 47 SCA
Design Study Transects
DGM Mapbook
 FORA ESCA RP
 Monterey County, California



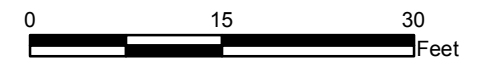
Legend

Grid C2A7A3


- 30 ● Target Location
- Special Case Area and Non-Completed Work Areas
- ▬ Interim Action Ranges MRA
- ▬ Major Road



State Plane California IV, NAD 1983 (U.S. Survey Foot)



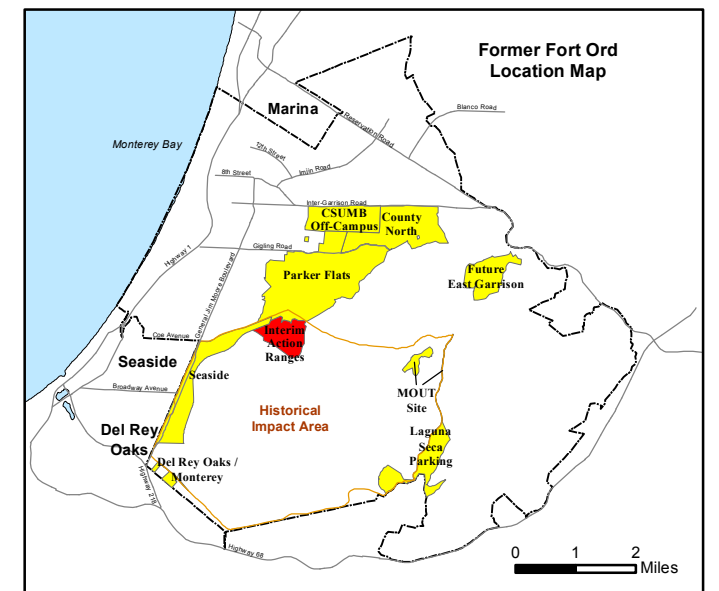
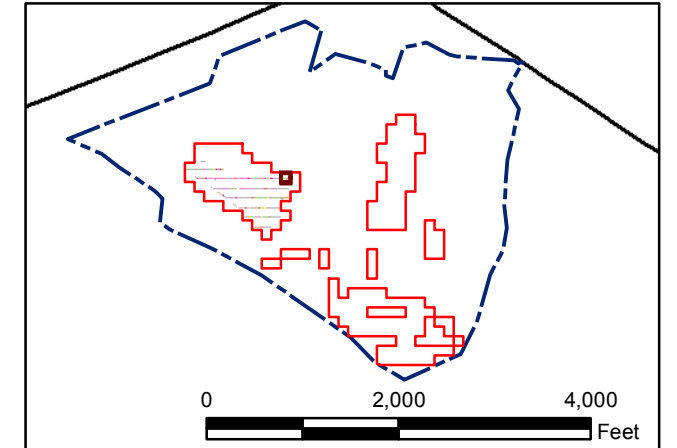
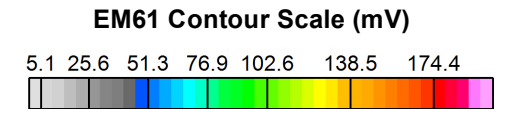
Interim Action Ranges MRA
Range 47 SCA
Design Study Transects
DGM Mapbook
 FORA ESCA RP
 Monterey County, California



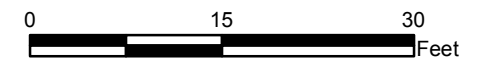
Legend

Grid C2A7A4


- 30 ● Target Location
- Special Case Area and Non-Completed Work Areas
- ▬ Interim Action Ranges MRA
- ▬ Major Road



State Plane California IV, NAD 1983 (U.S. Survey Foot)



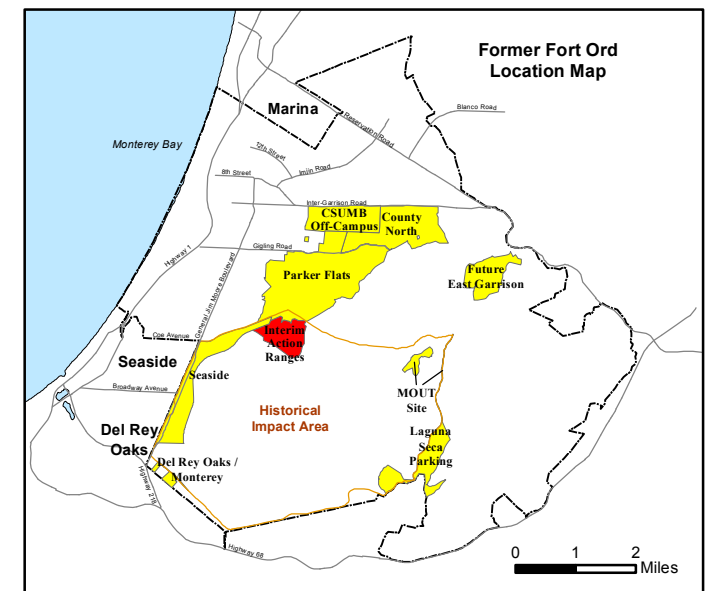
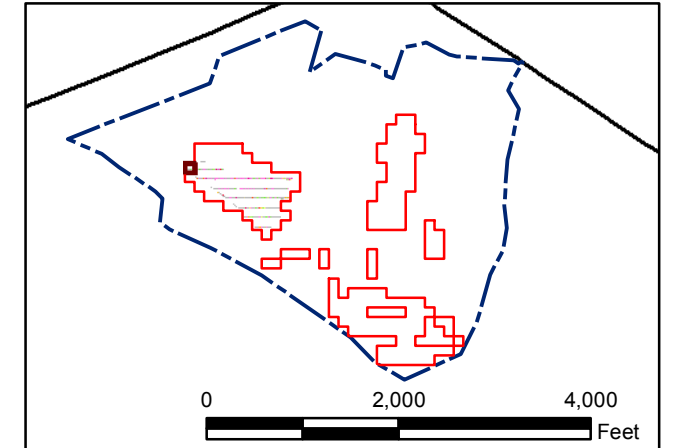
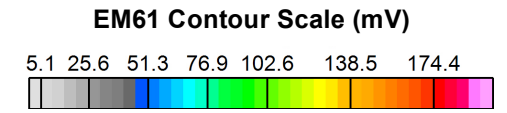
Interim Action Ranges MRA
Range 47 SCA
Design Study Transects
DGM Mapbook
 FORA ESCA RP
 Monterey County, California



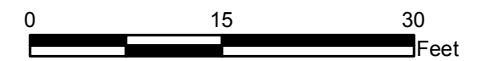
Legend

Grid C2A6B4


- 30 ● Target Location
- Special Case Area and Non-Completed Work Areas
- Interim Action Ranges MRA
- Major Road



State Plane California IV, NAD 1983 (U.S. Survey Foot)



**Interim Action Ranges MRA
Range 47 SCA
Design Study Transects
DGM Mapbook**
FORA ESCA RP
Monterey County, California

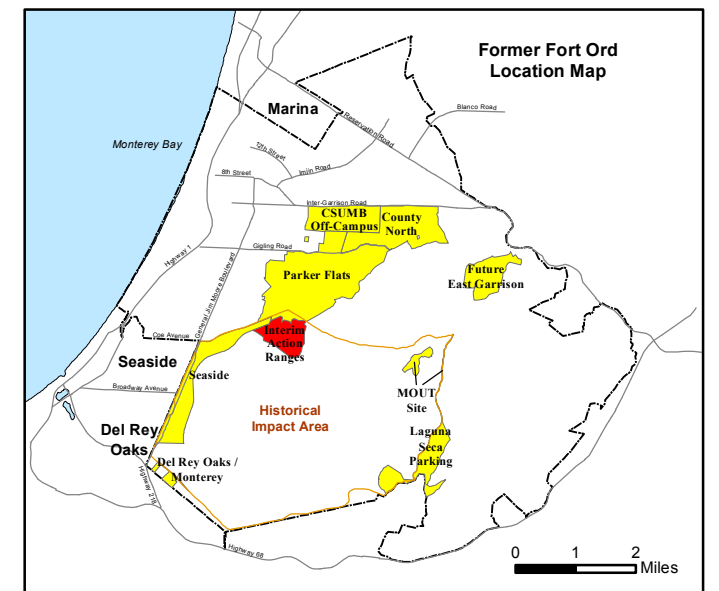
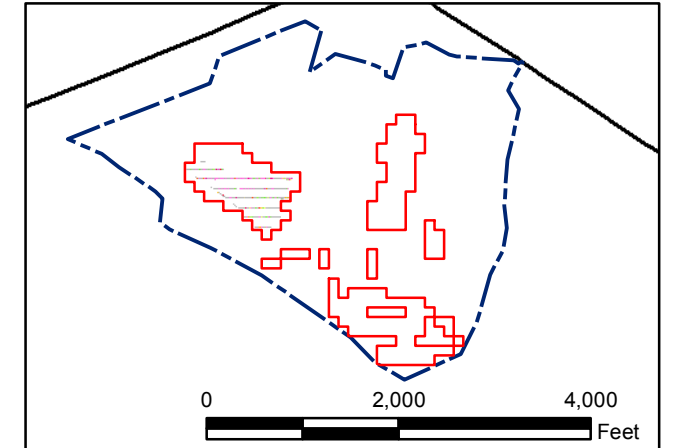
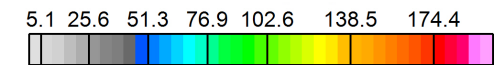


Legend

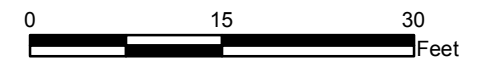
Grid

- 30 ● Target Location
- Special Case Area and Non-Completed Work Areas
- Interim Action Ranges MRA
- Major Road


EM61 Contour Scale (mV)



State Plane California IV, NAD 1983 (U.S. Survey Foot)



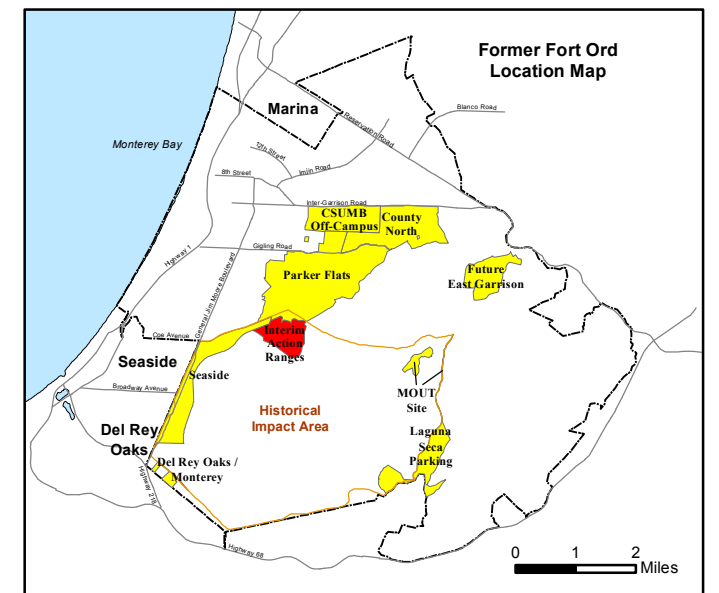
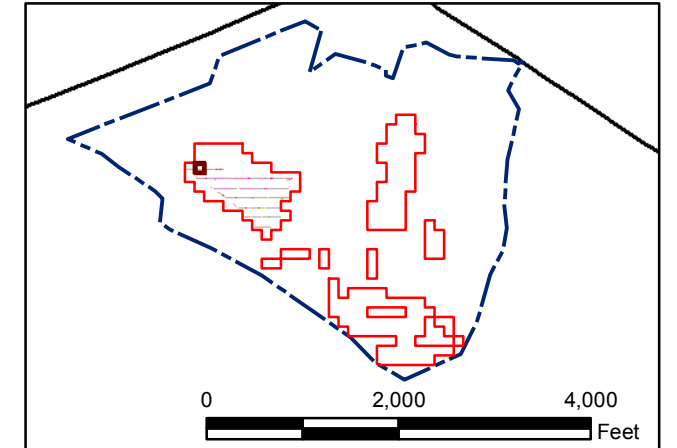
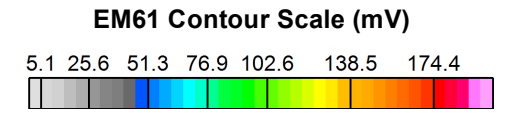
Interim Action Ranges MRA
Range 47 SCA
Design Study Transects
DGM Mapbook
 FORA ESCA RP
 Monterey County, California



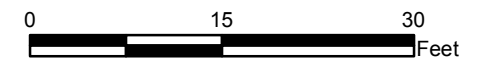
Legend

Grid C2A6B5


- 30 Target Location
- Special Case Area and Non-Completed Work Areas
- ▬ Interim Action Ranges MRA
- ▬ Major Road



State Plane California IV, NAD 1983 (U.S. Survey Foot)



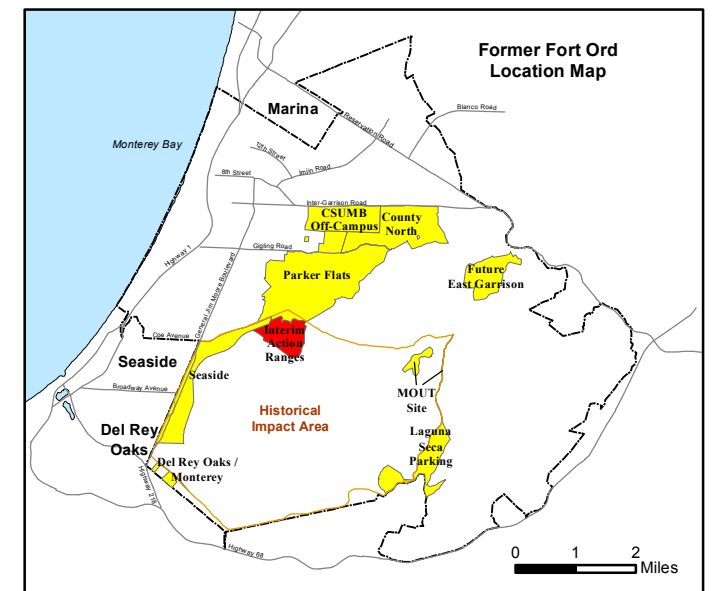
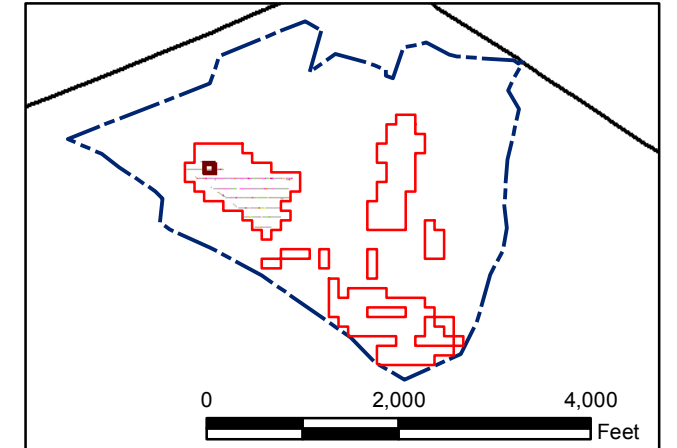
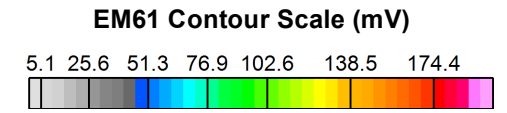
Interim Action Ranges MRA
Range 47 SCA
Design Study Transects
DGM Mapbook
 FORA ESCA RP
 Monterey County, California



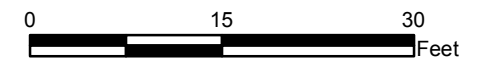
Legend

Grid C2A6B6

- 30 ● Target Location
- Special Case Area and Non-Completed Work Areas
- ▬ Interim Action Ranges MRA
- ▬ Major Road




State Plane California IV, NAD 1983 (U.S. Survey Foot)



Interim Action Ranges MRA
Range 47 SCA
Design Study Transects
DGM Mapbook
 FORA ESCA RP
 Monterey County, California

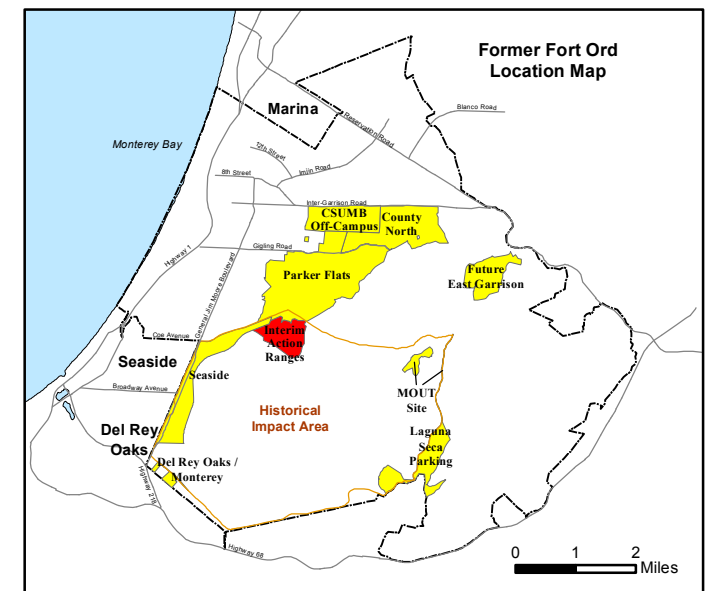
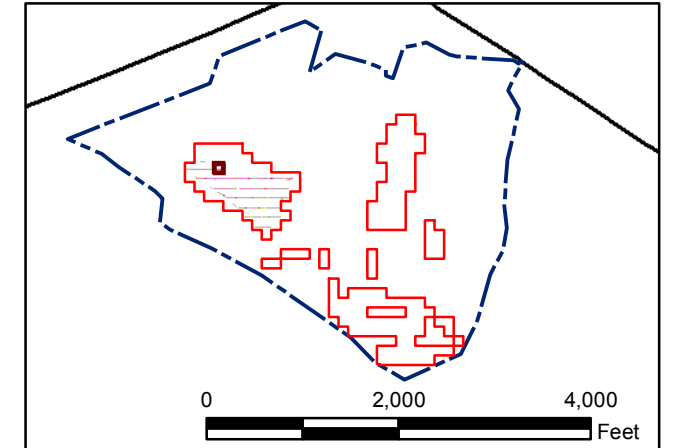
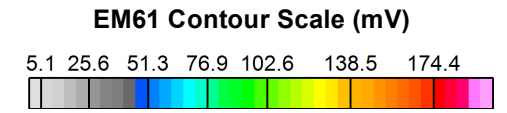
Document Path: Z:\GIS\PROJECTS\ENVI\010595956_GIS\Projects\Interim Action Ranges\IRACR\Appendix F\F1G-1_IAR_R47_Design_Study_Transects_DGM_Mapbook.mxd



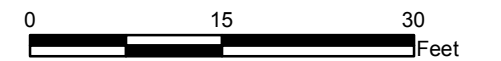
Legend

Grid C2A6B7

- 30 Target Location
- Special Case Area and Non-Completed Work Areas
- ▬ Interim Action Ranges MRA
- ▬ Major Road




State Plane California IV, NAD 1983 (U.S. Survey Foot)



**Interim Action Ranges MRA
Range 47 SCA
Design Study Transects
DGM Mapbook**
FORA ESCA RP
Monterey County, California

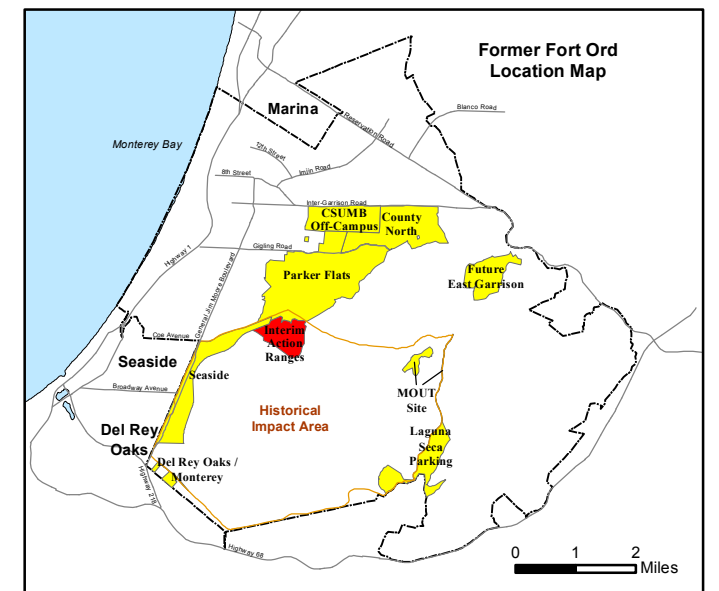
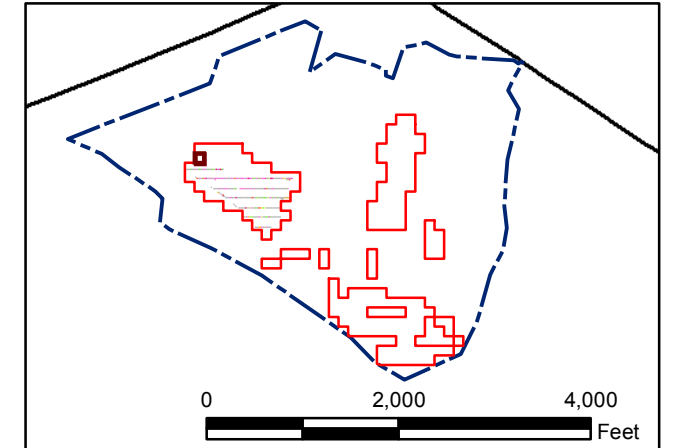
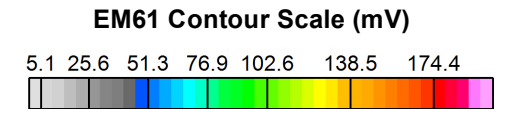
Map F1G - 42



Legend

Grid C2A6C5

- 30 ● Target Location
- Special Case Area and Non-Completed Work Areas
- ▬ Interim Action Ranges MRA
- ▬ Major Road



State Plane California IV, NAD 1983 (U.S. Survey Foot)



**Interim Action Ranges MRA
Range 47 SCA
Design Study Transects
DGM Mapbook**
FORA ESCA RP
Monterey County, California