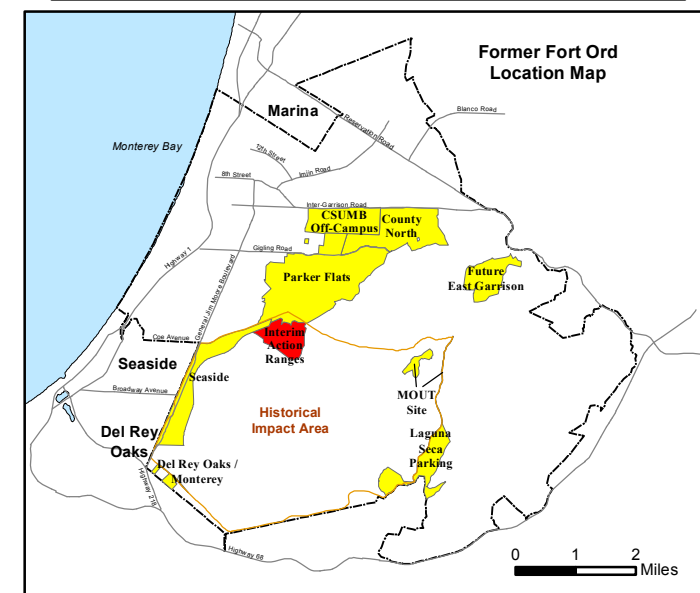
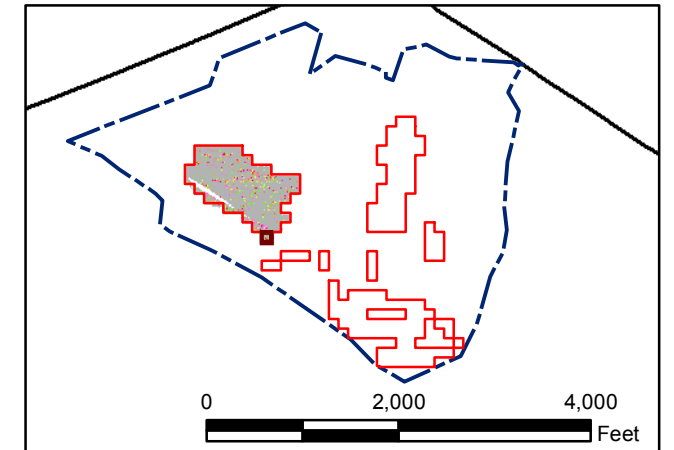
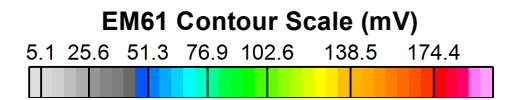


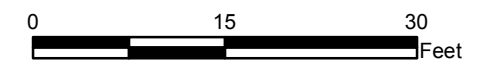
### Legend

### Grid B2J7E2

- 1075 Target Location
- Special Case Area and Non-Completed Work Areas
- ▬ Interim Action Ranges MRA
- ▬ Major Road

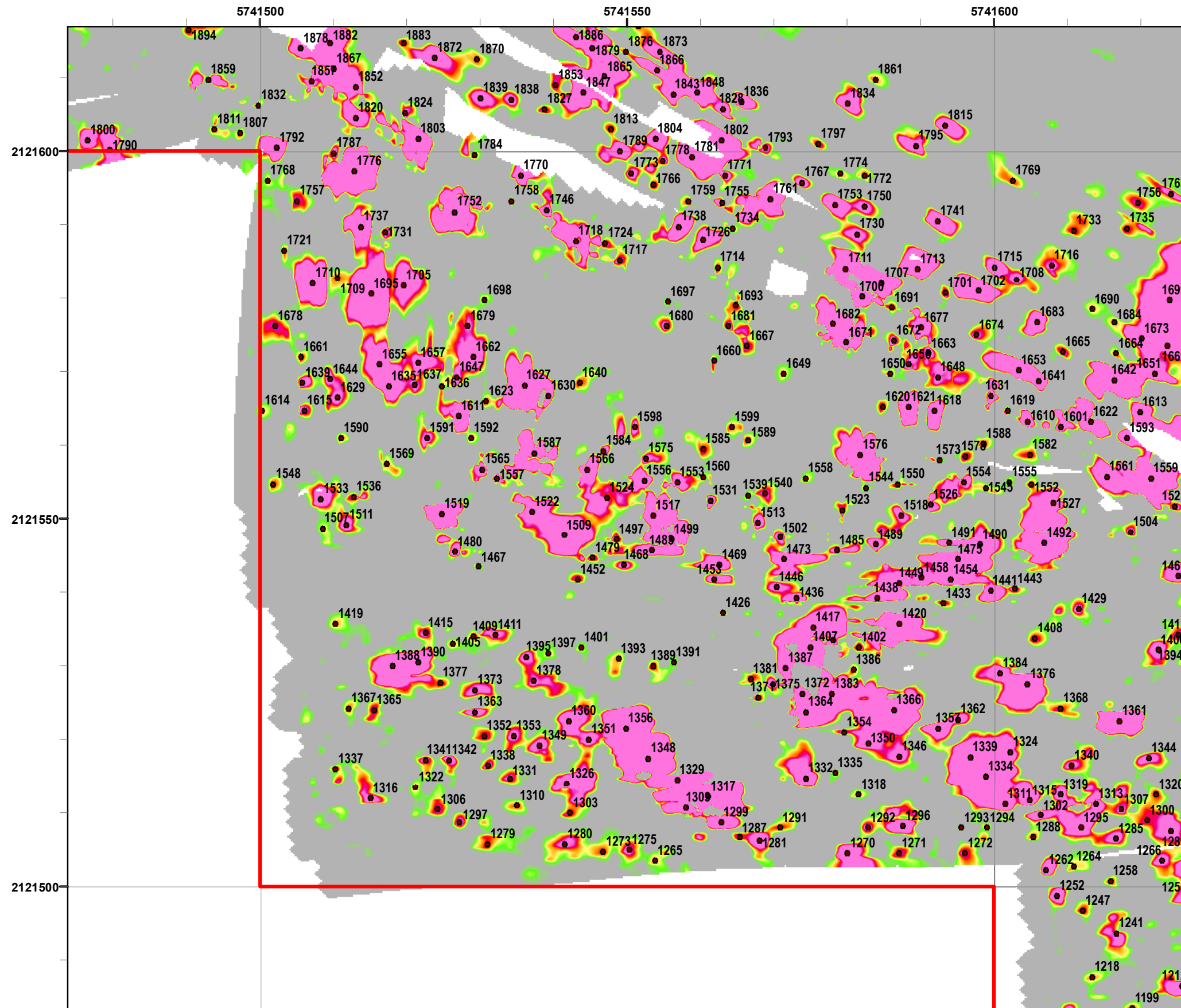


State Plane California IV, NAD 1983 (U.S. Survey Foot)



**Interim Action Ranges MRA**  
**Range 47 SCA**  
**Initial Post-Sift**  
**DGM Mapbook**  
 FORA ESCA RP  
 Monterey County, California

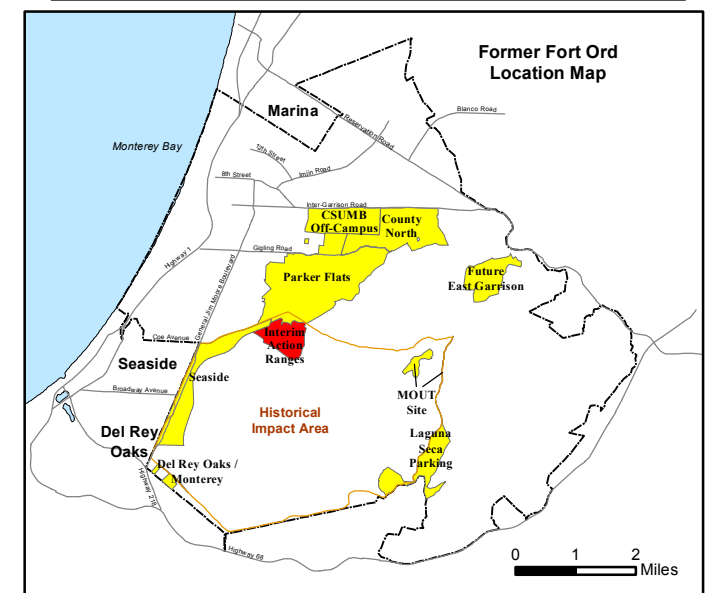
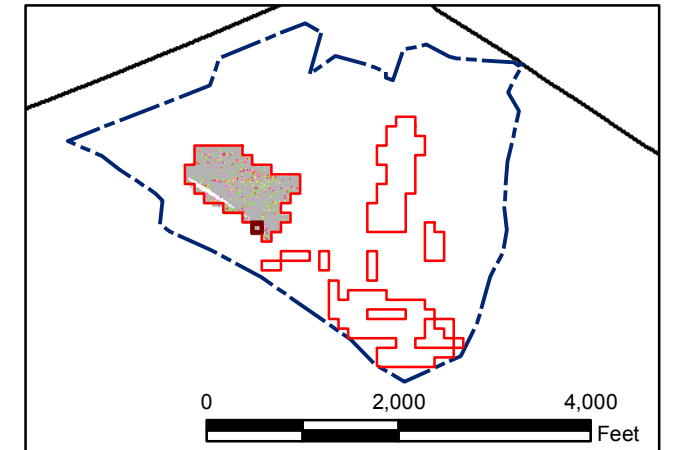
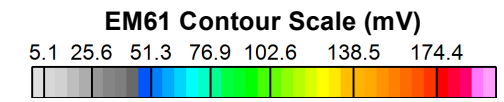
Document Path: Z:\GIS\PROJECTS\ENW\FIord\05959516\_GIS\Projects\Interim Action Ranges\IRACR\Appendix F\F1H-1\_IAR\_R47\_Initial\_Post-Sift\_DGM\_Mapbook.mxd



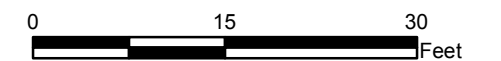
### Legend

### Grid B2J7F1

- 1075 Target Location
- Special Case Area and Non-Completed Work Areas
- Interim Action Ranges MRA
- Major Road



State Plane California IV, NAD 1983 (U.S. Survey Foot)



**Interim Action Ranges MRA**  
**Range 47 SCA**  
**Initial Post-Sift**  
**DGM Mapbook**  
 FORA ESCA RP  
 Monterey County, California

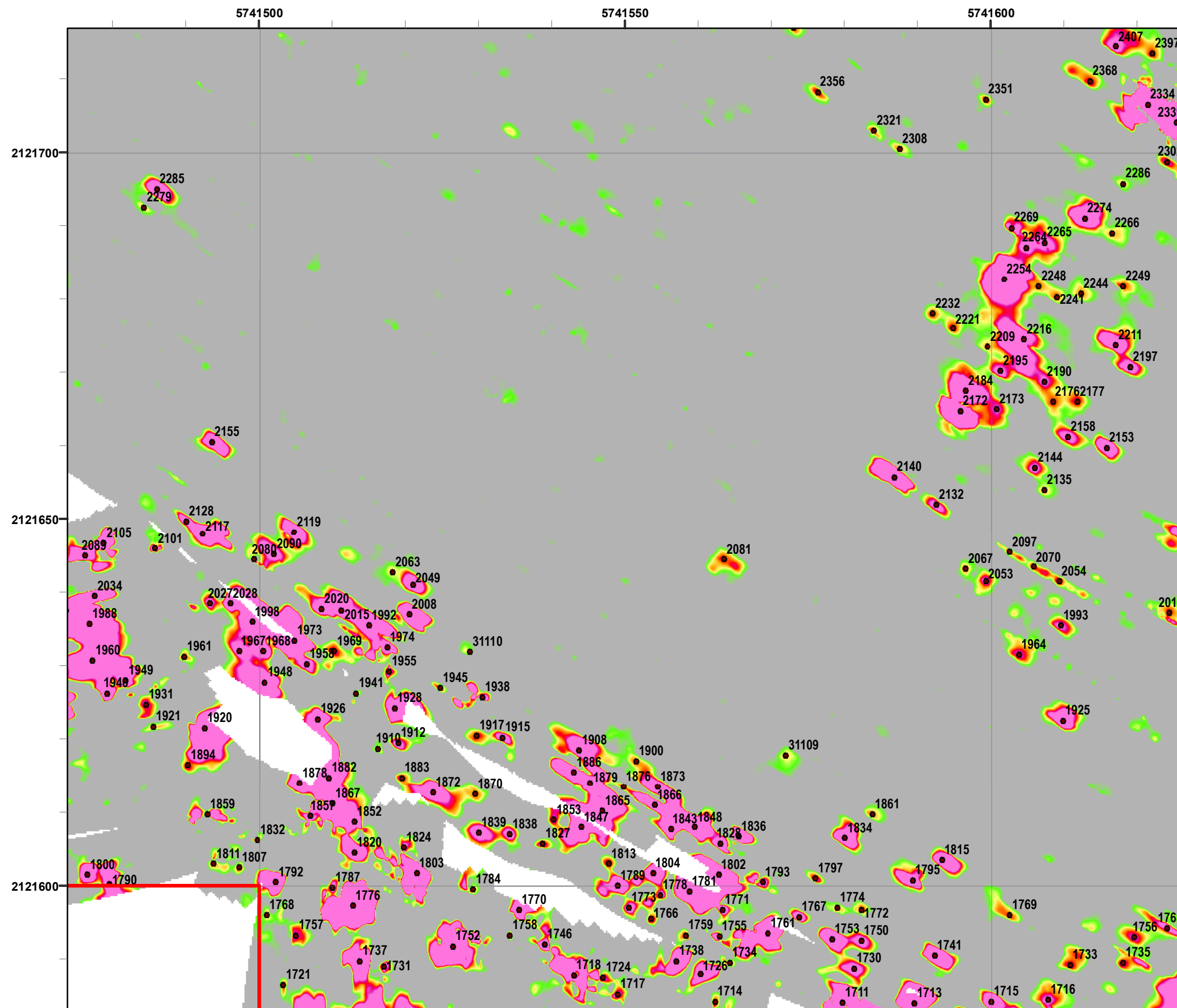
**Map F1H - 2**







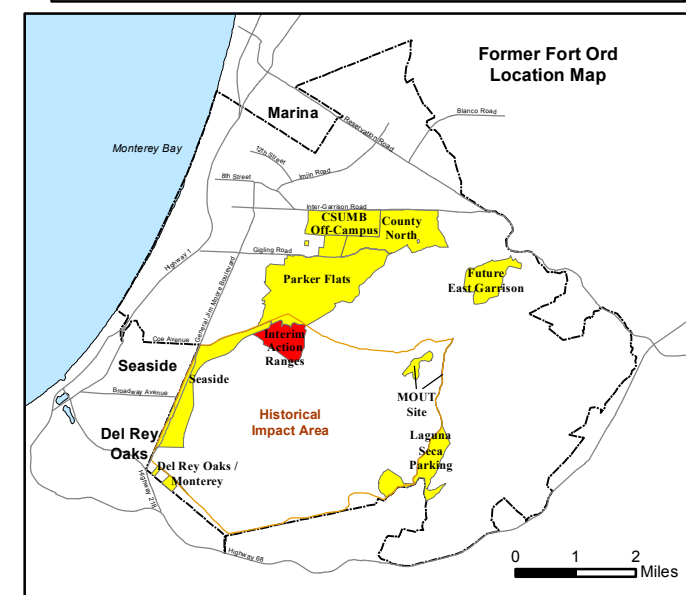
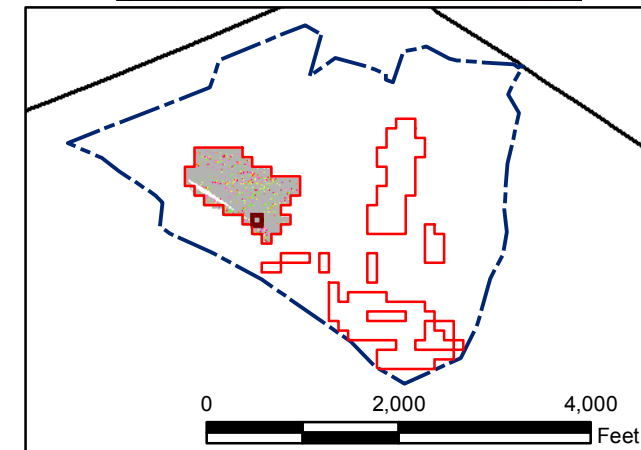
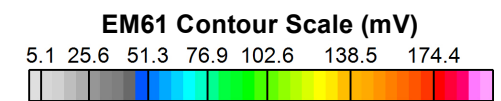
Document Path: Z:\GIS\PROJECTS\ENVI\01059516\_GIS\Projects\Interim Action Ranges\IRACR\Appendix F1H-1\_IAR\_R47\_Initial\_Post-Sift\_DGM\_Mapbook.mxd



### Legend

### Grid B2J7G1

- 1075 Target Location
- Special Case Area and Non-Completed Work Areas
- ▬ Interim Action Ranges MRA
- ▬ Major Road

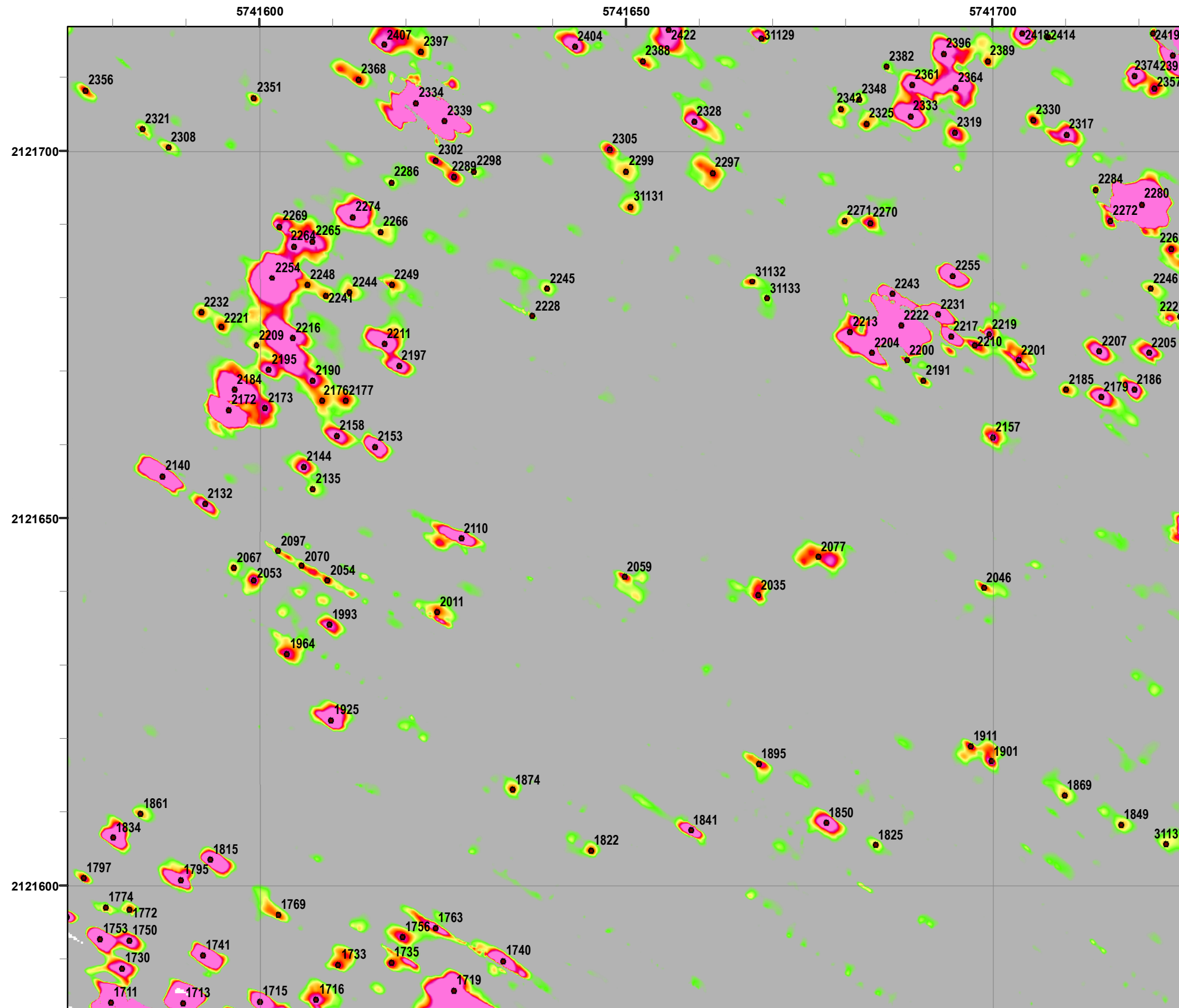


State Plane California IV, NAD 1983 (U.S. Survey Foot)



**Interim Action Ranges MRA**  
**Range 47 SCA**  
**Initial Post-Sift**  
**DGM Mapbook**  
 FORA ESCA RP  
 Monterey County, California

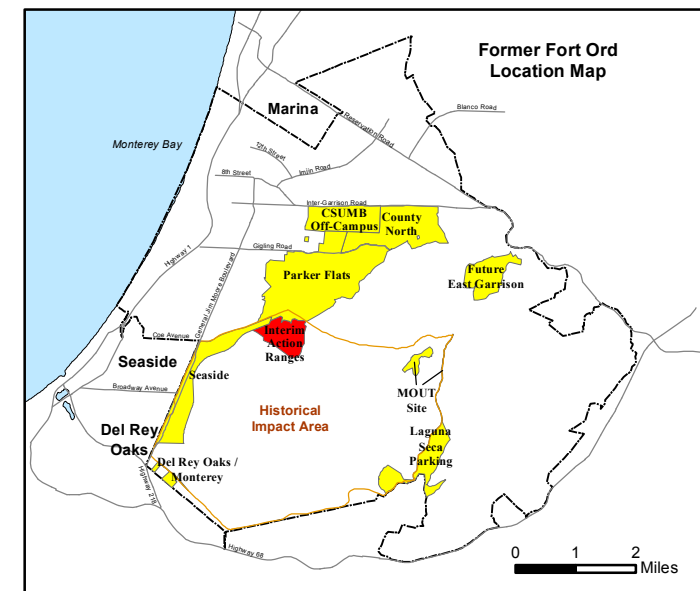
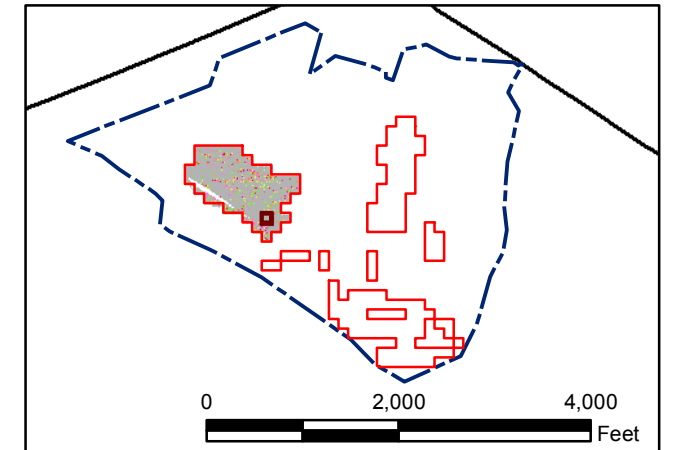
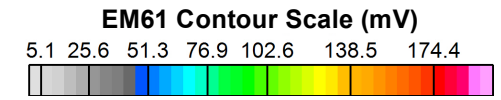
**Map F1H - 6**



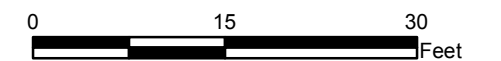
### Legend

### Grid B2J7G2

- 1075 Target Location
- Special Case Area and Non-Completed Work Areas
- ▬ Interim Action Ranges MRA
- ▬ Major Road



State Plane California IV, NAD 1983 (U.S. Survey Foot)

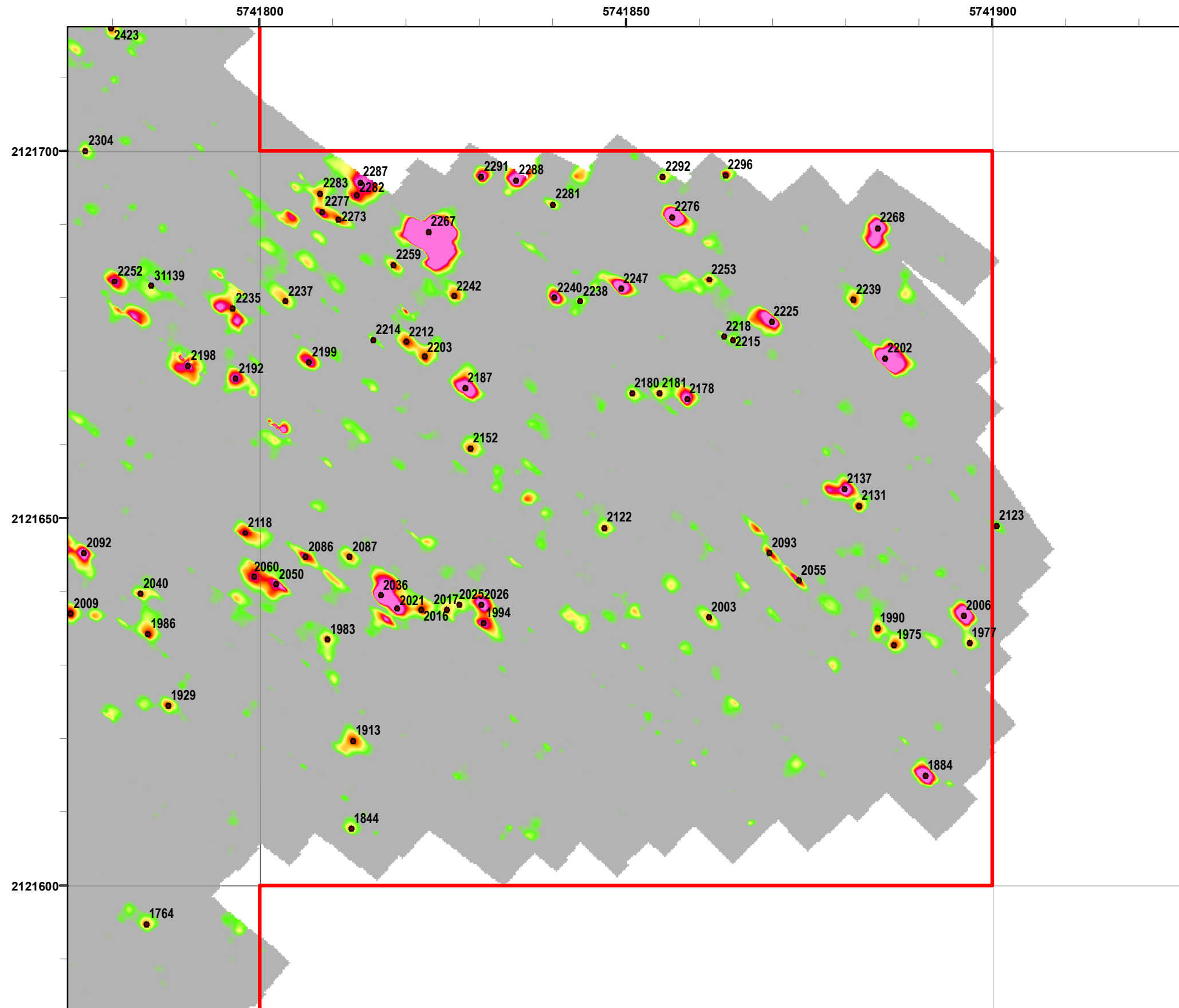


**Interim Action Ranges MRA**  
**Range 47 SCA**  
**Initial Post-Sift**  
**DGM Mapbook**  
 FORA ESCA RP  
 Monterey County, California





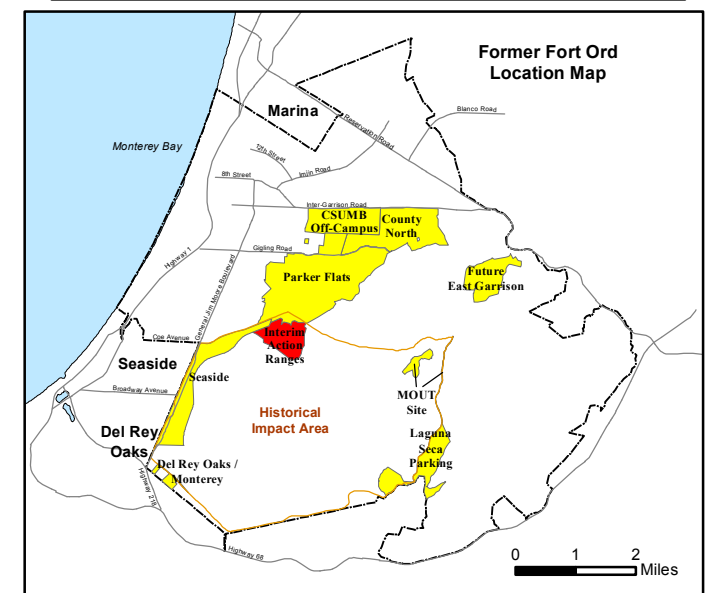
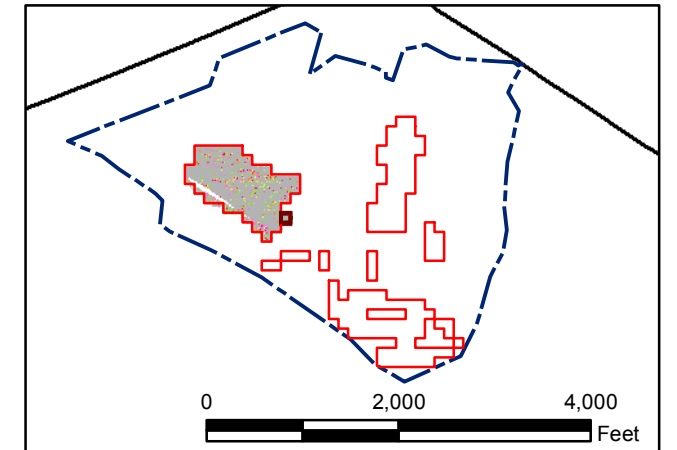
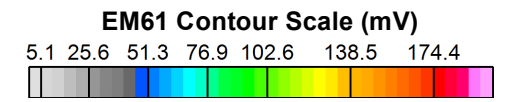
Document Path: Z:\GIS\PROJECTS\_ENM\FI010595956\_GIS\Projects\Interim Action Ranges\IRACR\Appendix F1H-1\_IAR\_R47\_Initial\_Post-Sift\_DGM\_Mapbook.mxd



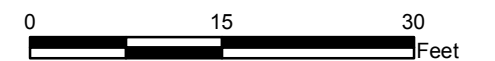
### Legend

### Grid B2J7G4

- 1075 ● Target Location
- Special Case Area and Non-Completed Work Areas
- ▬ Interim Action Ranges MRA
- ▬ Major Road

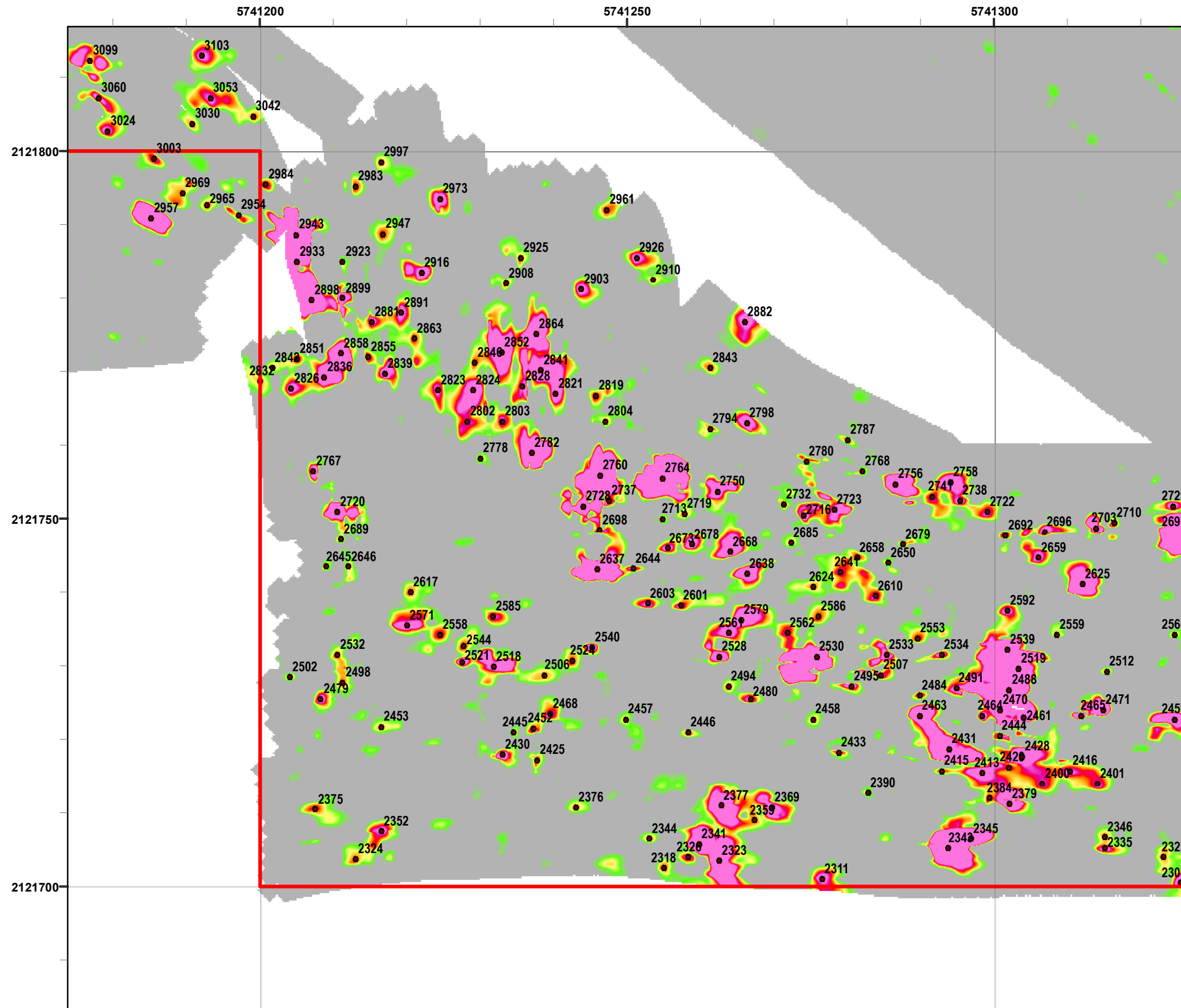


State Plane California IV, NAD 1983 (U.S. Survey Foot)



**Interim Action Ranges MRA**  
**Range 47 SCA**  
**Initial Post-Sift**  
**DGM Mapbook**  
 FORA ESCA RP  
 Monterey County, California

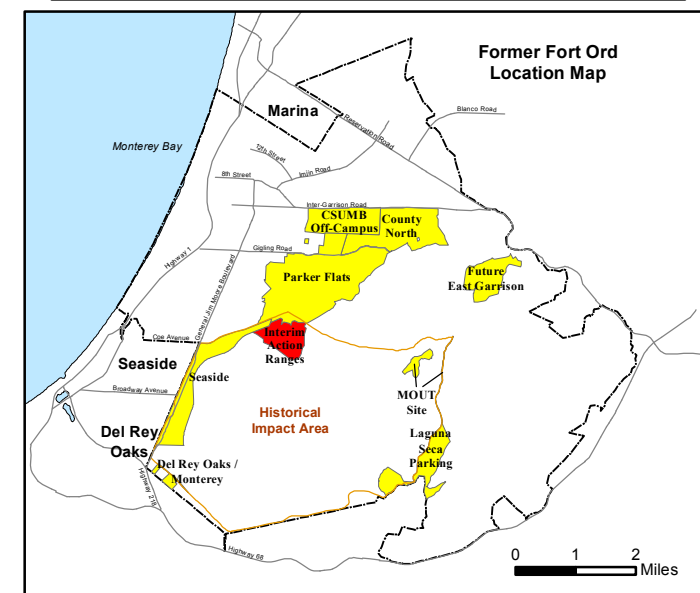
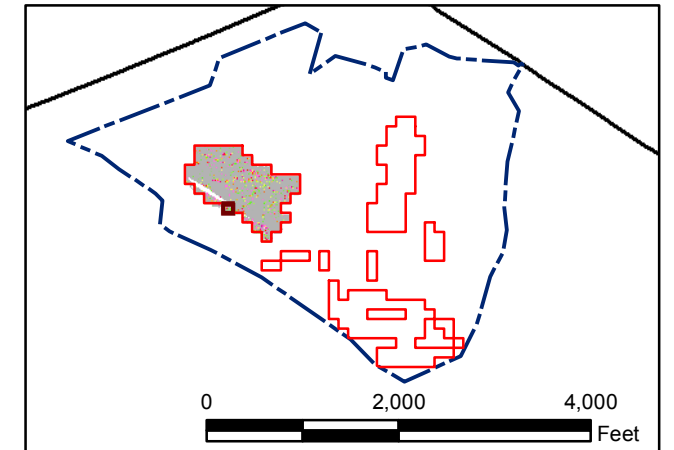
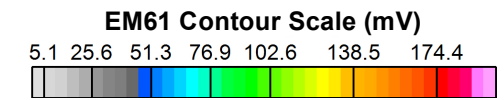
Document Path: Z:\GIS\PROJECTS\ENVI\095956\_GIS\Projects\Interim Action Ranges\IRACR\Appendix F\F1H-1\_IAR\_R47\_Initial\_Post-Sift\_DGM\_Mapbook.mxd



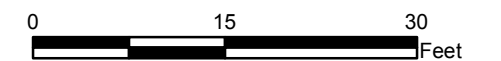
### Legend

### Grid B2J6H8

- 1075 Target Location
- Special Case Area and Non-Completed Work Areas
- ▬ Interim Action Ranges MRA
- ▬ Major Road

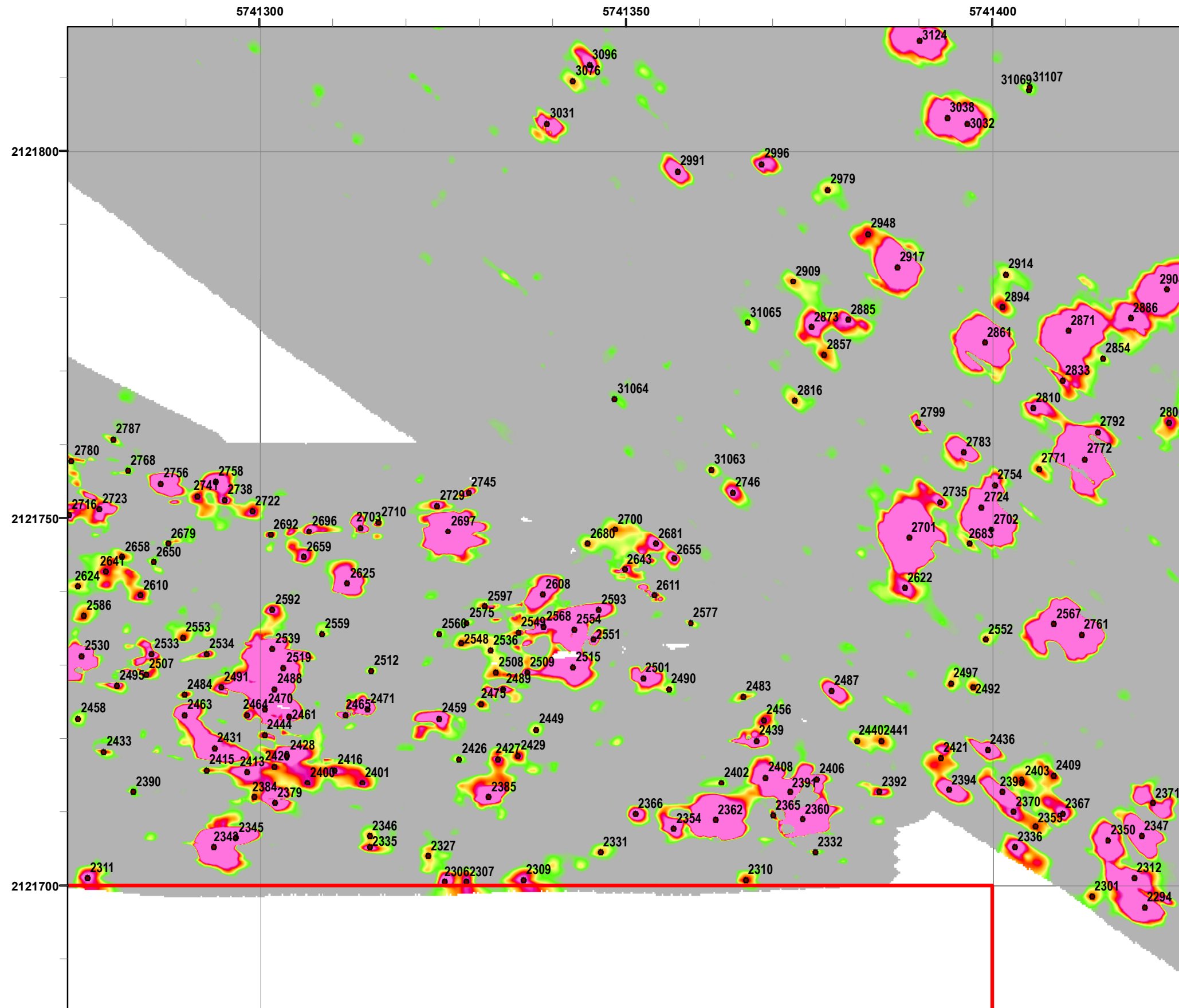


State Plane California IV, NAD 1983 (U.S. Survey Foot)



**Interim Action Ranges MRA**  
**Range 47 SCA**  
**Initial Post-Sift**  
**DGM Mapbook**  
 FORA ESCA RP  
 Monterey County, California

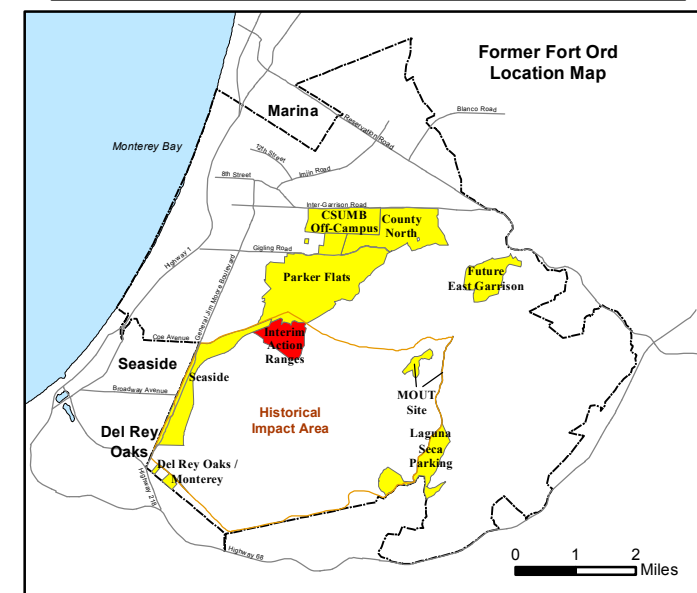
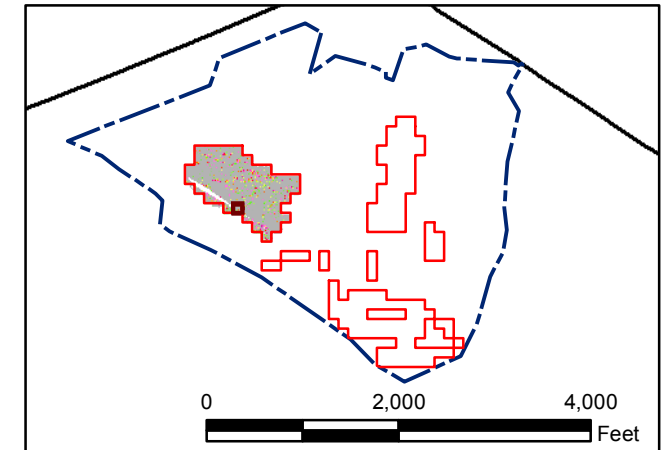
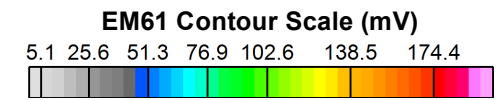
Document Path: Z:\GIS\PROJECTS\_ENV\FIORD\05959516\_GIS\Projects\Interim Action Ranges\IRACR\Appendix F1H-11\_IAR\_R47\_Initial\_Post-Sift\_DGM\_Mapbook.mxd



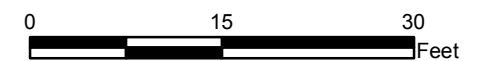
### Legend

### Grid B2J6H9

- 1075 ● Target Location
- Special Case Area and Non-Completed Work Areas
- ▬ Interim Action Ranges MRA
- ▬ Major Road



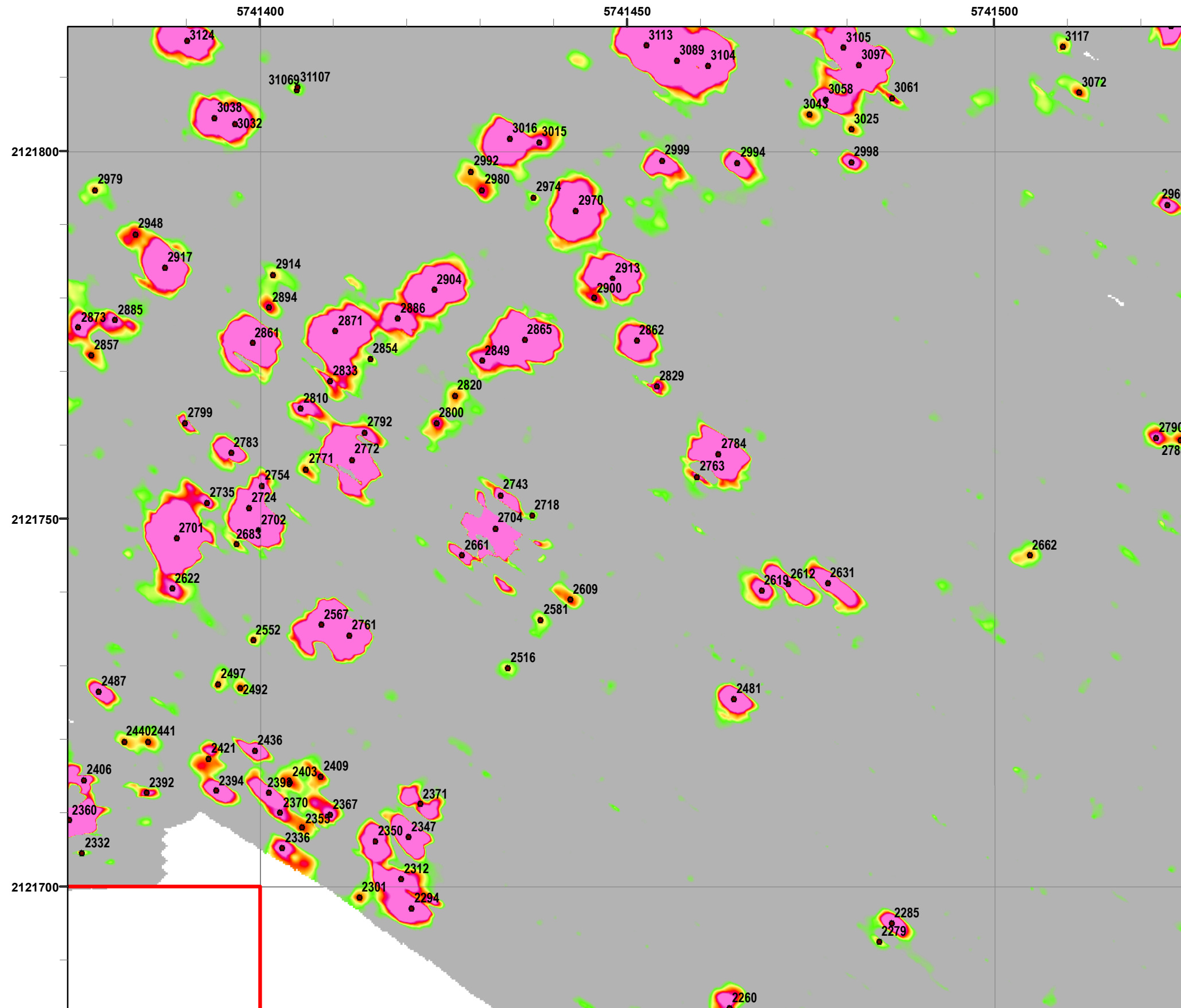
State Plane California IV, NAD 1983 (U.S. Survey Foot)



**Interim Action Ranges MRA**  
**Range 47 SCA**  
**Initial Post-Sift**  
**DGM Mapbook**  
 FORA ESCA RP  
 Monterey County, California

**Map F1H - 11**

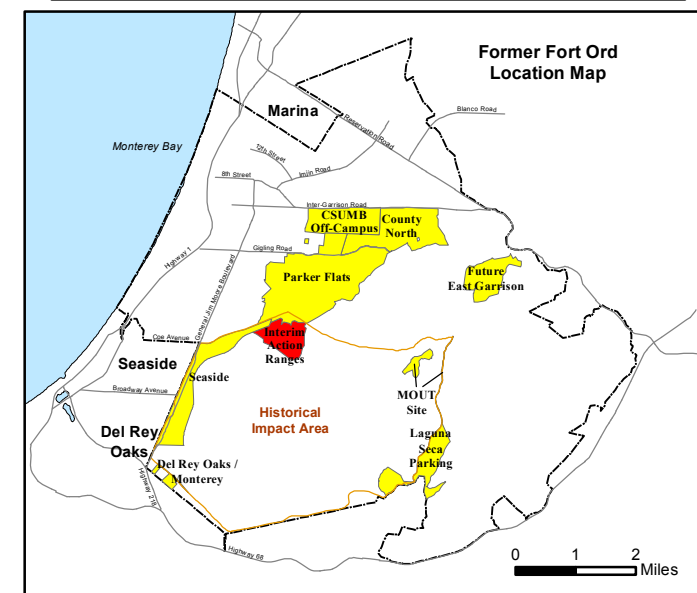
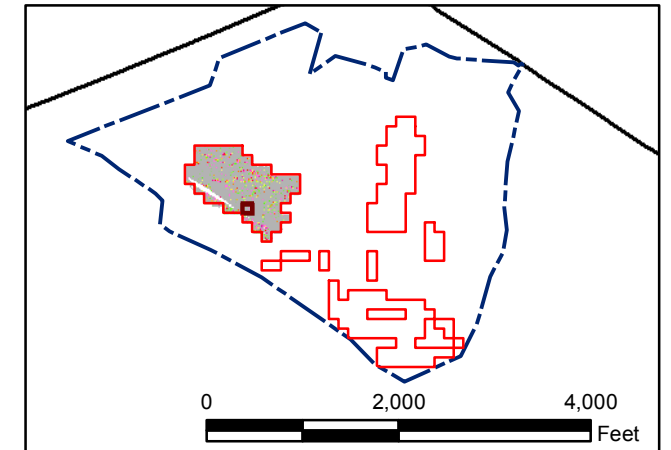
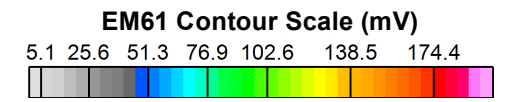
Document Path: Z:\GIS\PROJECTS\_ENM\FI010595956\_GIS\Projects\Interim Action Range\IRACR\Appendix F1H-1\_IAR\_R47\_Initial\_Post-Sift\_DGM\_Mapbook.mxd



### Legend

### Grid B2J6H0

- 1075 Target Location
- Special Case Area and Non-Completed Work Areas
- ▬ Interim Action Ranges MRA
- ▬ Major Road

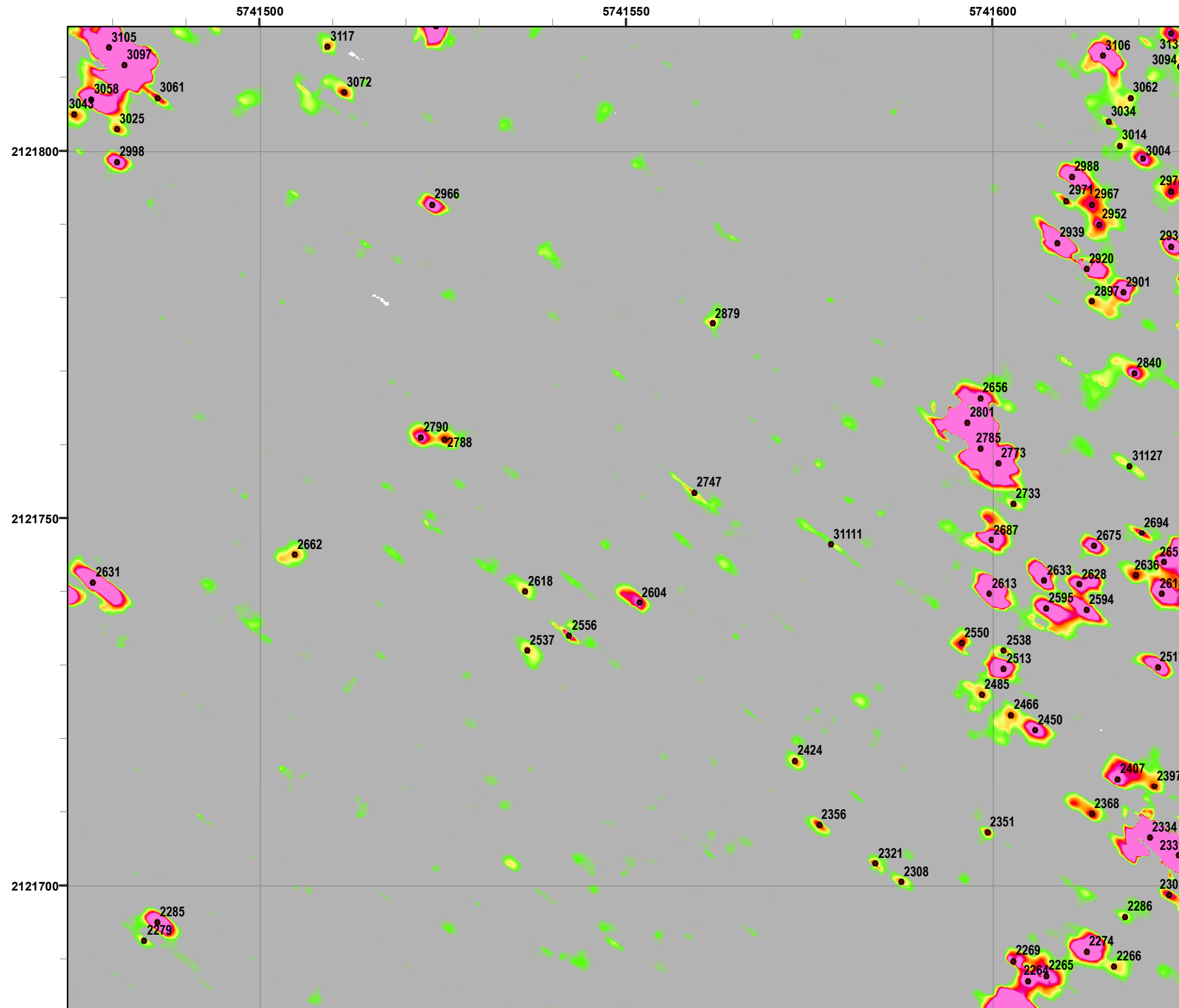


State Plane California IV, NAD 1983 (U.S. Survey Foot)



**Interim Action Ranges MRA**  
**Range 47 SCA**  
**Initial Post-Sift**  
**DGM Mapbook**  
 FORA ESCA RP  
 Monterey County, California

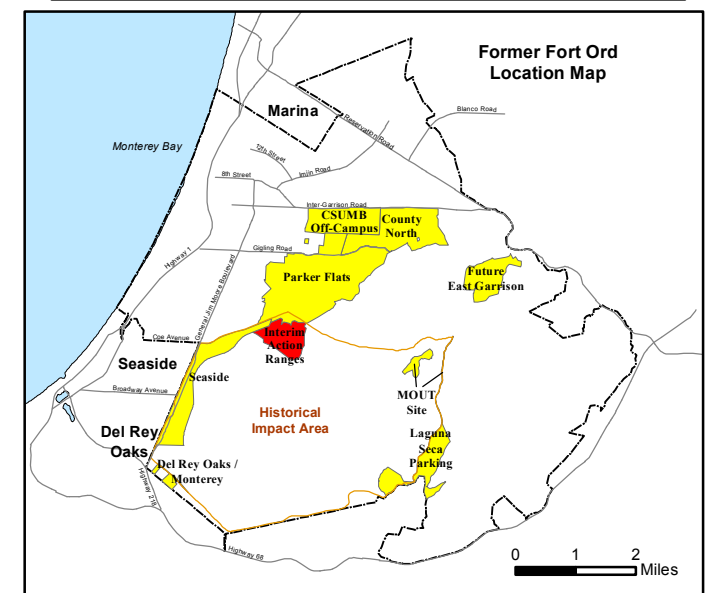
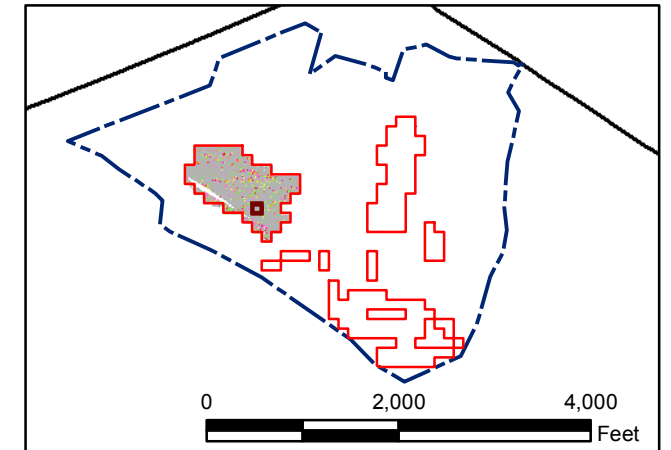
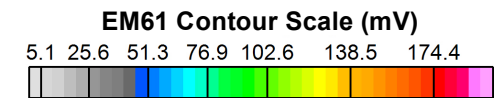
**Map F1H - 12**



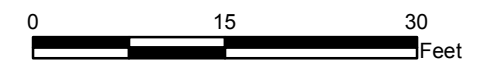
### Legend

### Grid B2J7H1

- 1075 Target Location
- Special Case Area and Non-Completed Work Areas
- ▬ Interim Action Ranges MRA
- ▬ Major Road

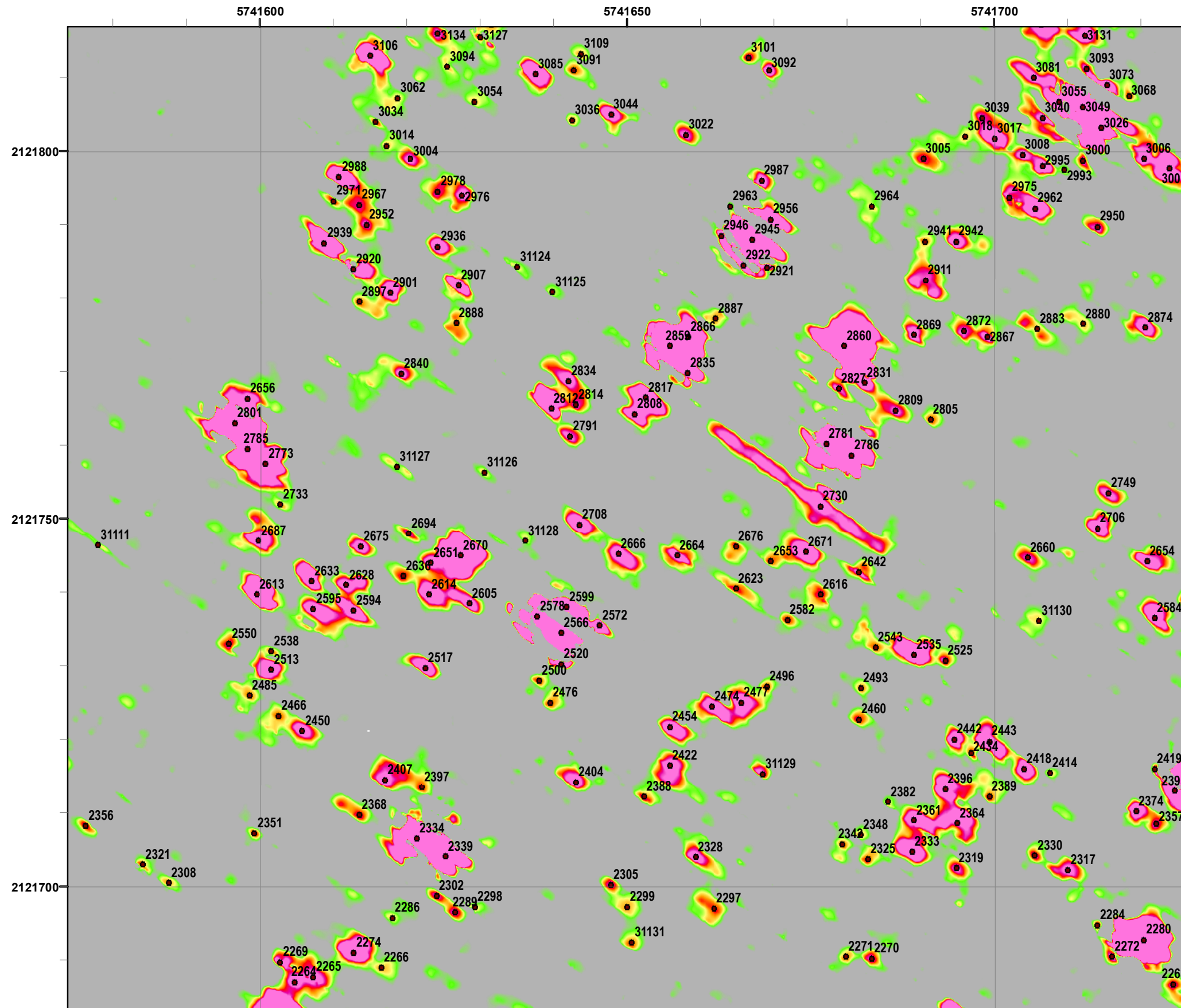


State Plane California IV, NAD 1983 (U.S. Survey Foot)



**Interim Action Ranges MRA**  
**Range 47 SCA**  
**Initial Post-Sift**  
**DGM Mapbook**  
 FORA ESCA RP  
 Monterey County, California

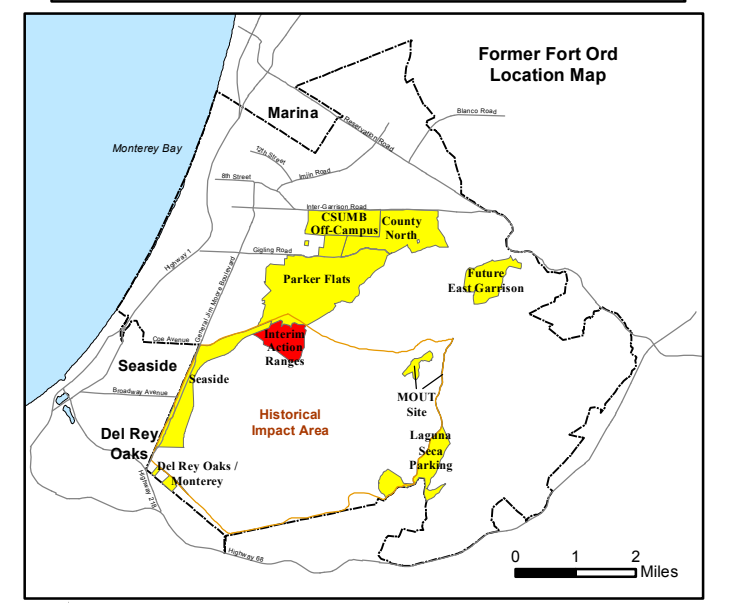
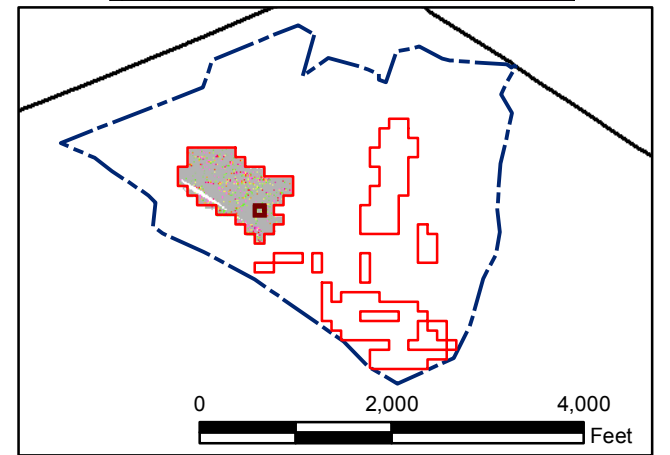
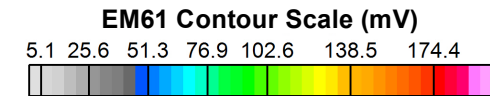
Document Path: Z:\GIS\PROJECTS\_ENV\FI0959516\_GIS\Projects\Interim Action Ranges\F1H-1\_IAR\_R47\_Initial\_Post-Sift\_DGM\_Mapbook.mxd



### Legend

### Grid B2J7H2

- 1075 Target Location
- Special Case Area and Non-Completed Work Areas
- ▬ Interim Action Ranges MRA
- ▬ Major Road

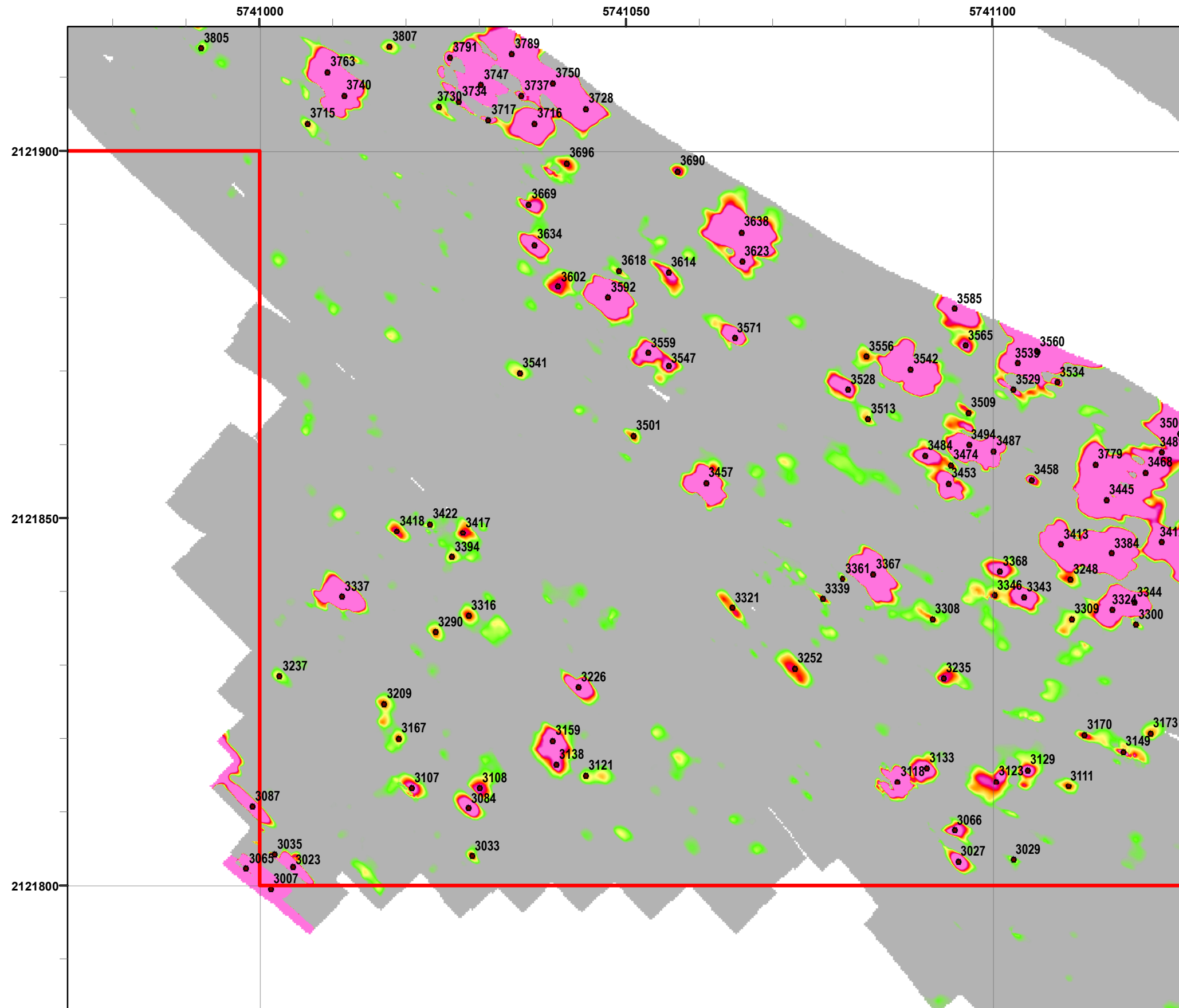


State Plane California IV, NAD 1983 (U.S. Survey Foot)  
0 15 30 Feet



**Interim Action Ranges MRA**  
**Range 47 SCA**  
**Initial Post-Sift**  
**DGM Mapbook**  
FORA ESCA RP  
Monterey County, California



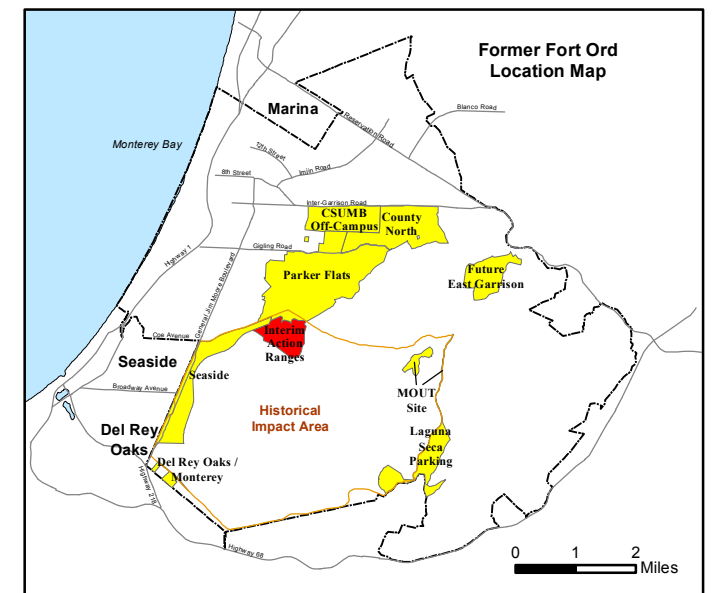
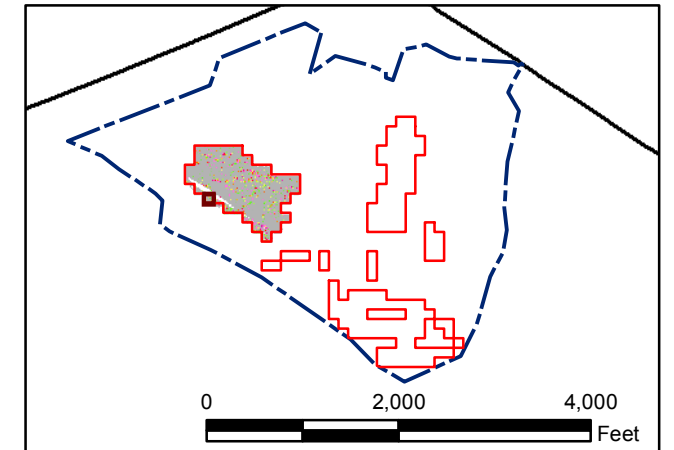
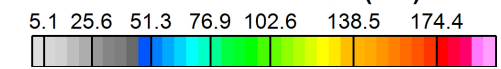


### Legend

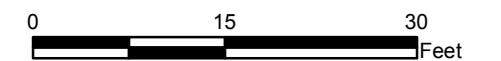
### Grid B2J6I6

- 1075 ● Target Location
- Special Case Area and Non-Completed Work Areas
- ▬ Interim Action Ranges MRA
- ▬ Major Road

#### EM61 Contour Scale (mV)



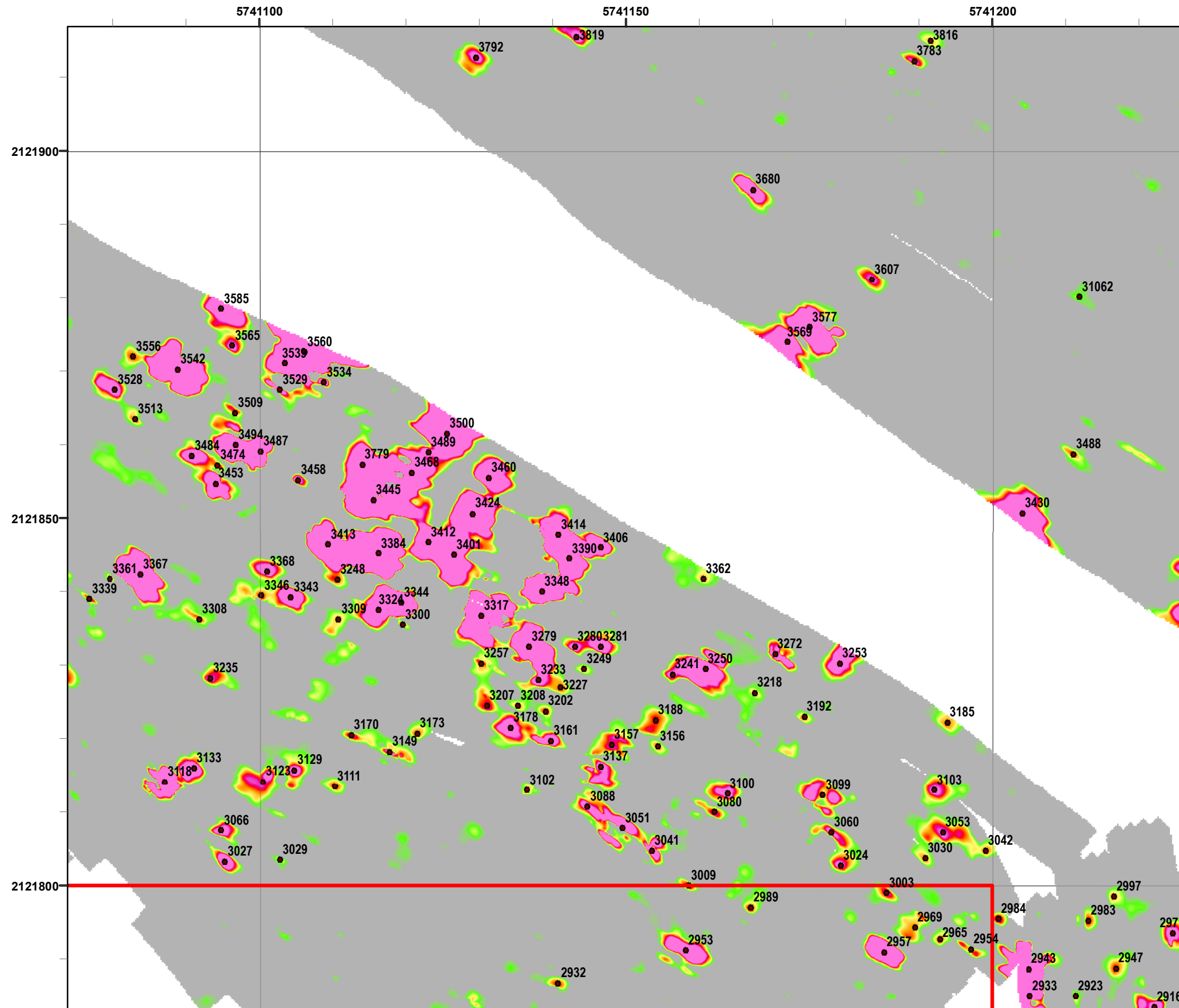
State Plane California IV, NAD 1983 (U.S. Survey Foot)



**Interim Action Ranges MRA**  
**Range 47 SCA**  
**Initial Post-Sift**  
**DGM Mapbook**  
 FORA ESCA RP  
 Monterey County, California



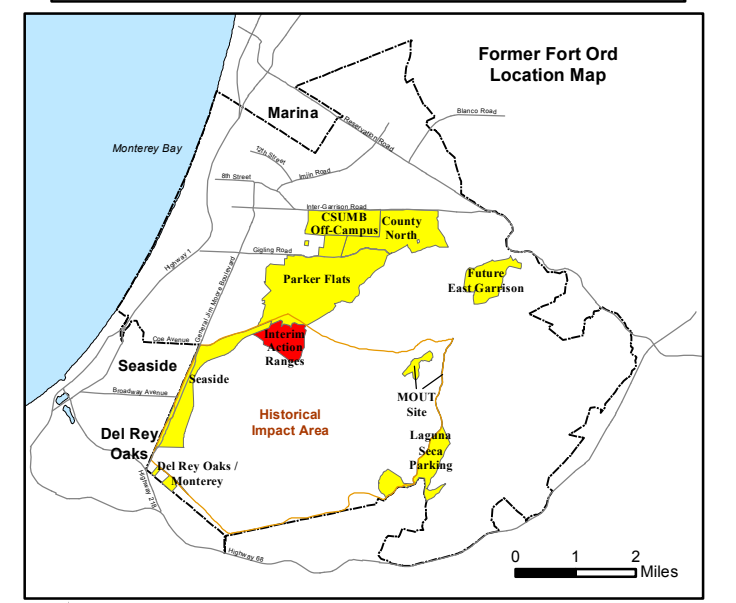
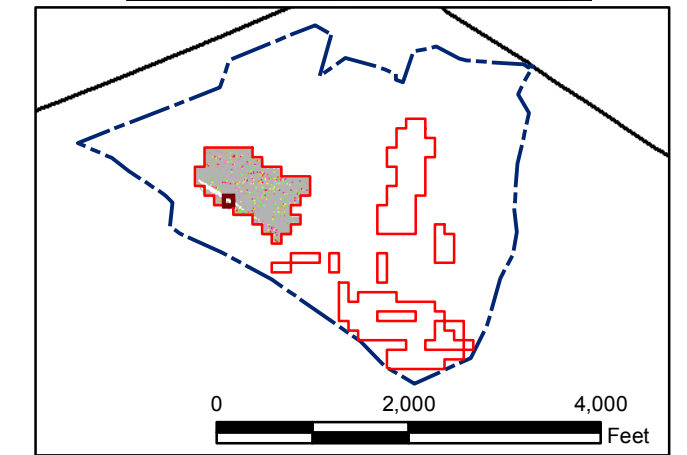
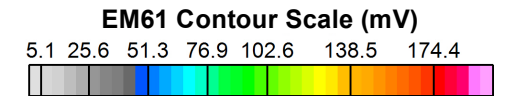
Document Path: Z:\GIS\PROJECTS\_ENV\FI010595956\_GIS\Projects\Interim Action Ranges\IRACR\Appendix F1H-1\_IAR\_R47\_Initial\_Post-Sift\_DGM\_Mapbook.mxd



### Legend

### Grid B2J617

- 1075 Target Location
- Special Case Area and Non-Completed Work Areas
- ▬ Interim Action Ranges MRA
- ▬ Major Road

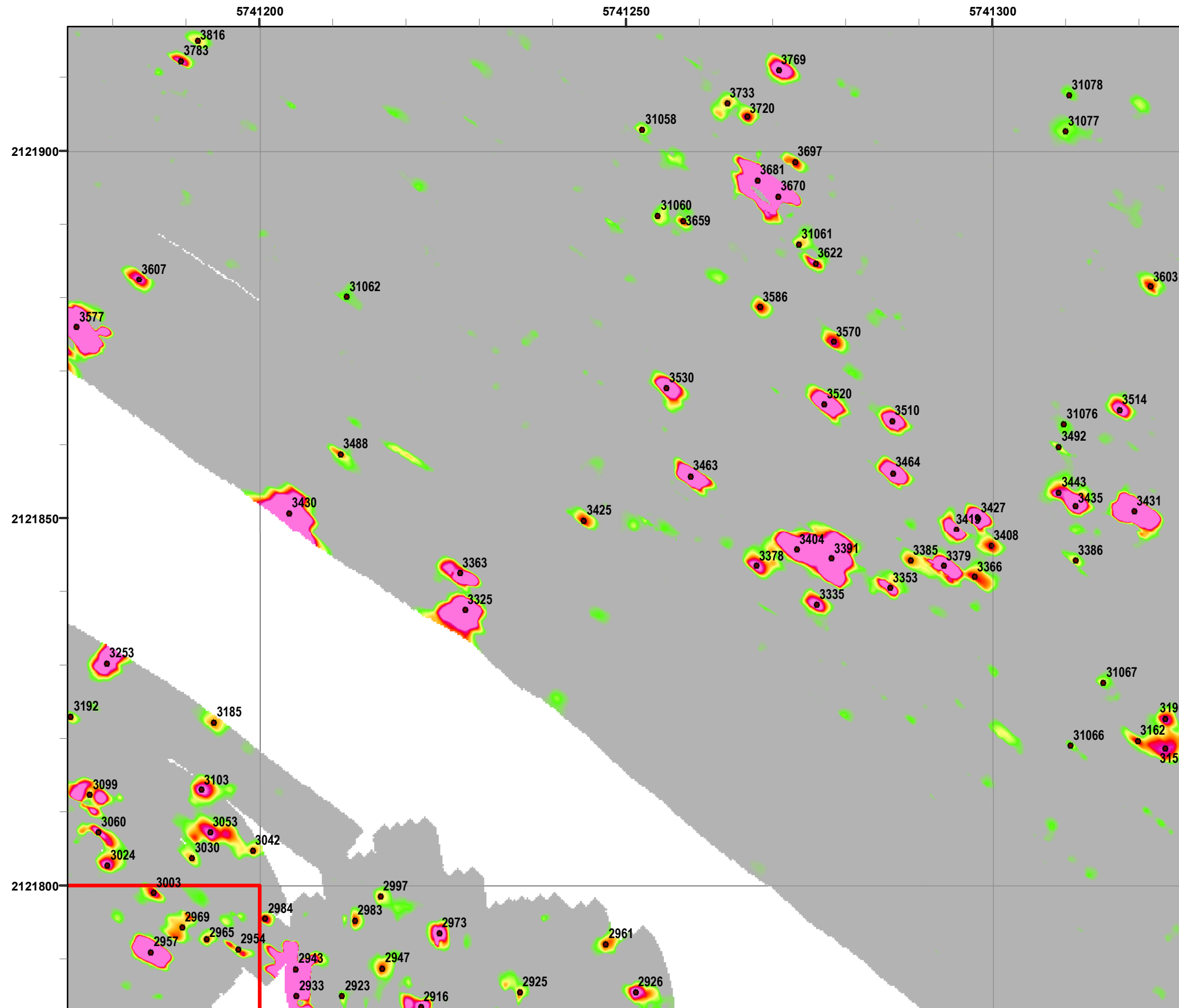


State Plane California IV, NAD 1983 (U.S. Survey Foot)

0 15 30 Feet



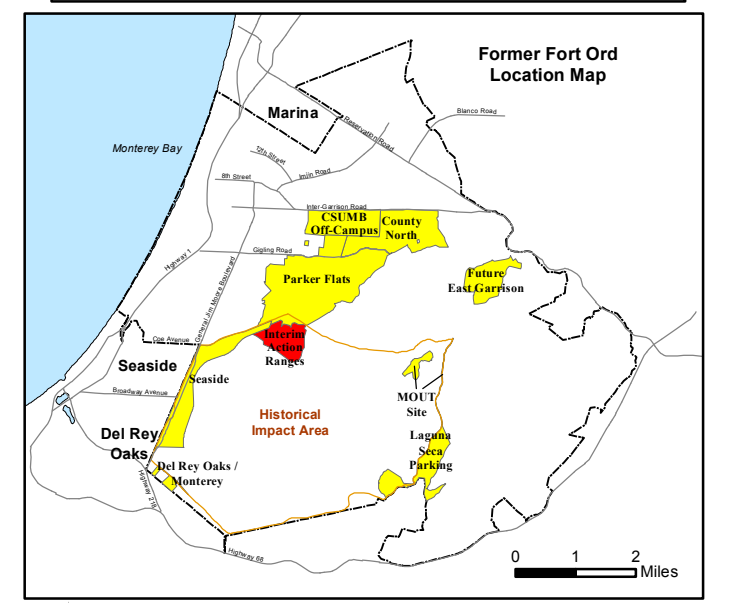
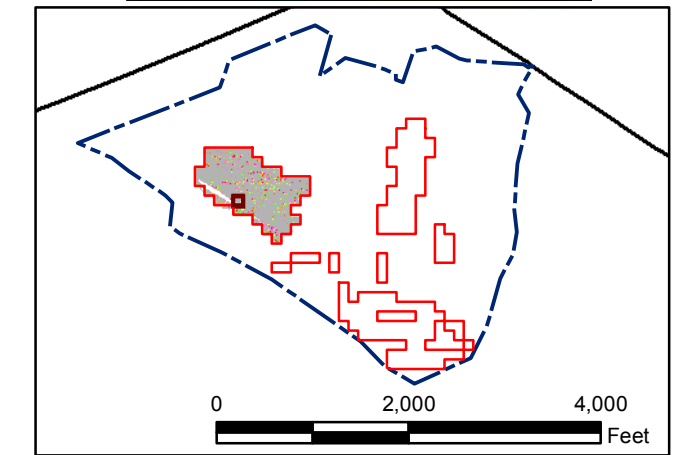
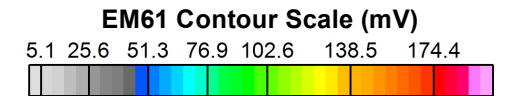
**Interim Action Ranges MRA**  
**Range 47 SCA**  
**Initial Post-Sift**  
**DGM Mapbook**  
 FORA ESCA RP  
 Monterey County, California



### Legend

### Grid B2J618


- 1075 Target Location
- Special Case Area and Non-Completed Work Areas
- Interim Action Ranges MRA
- Major Road



State Plane California IV, NAD 1983 (U.S. Survey Foot)



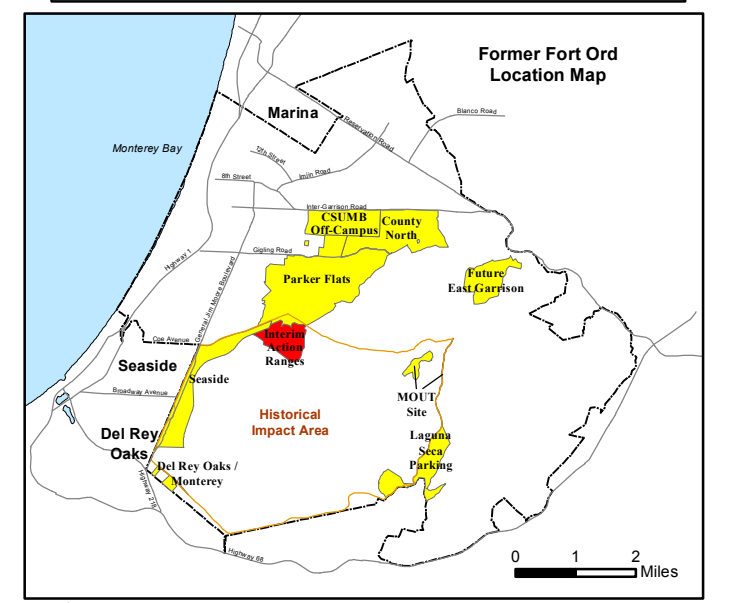
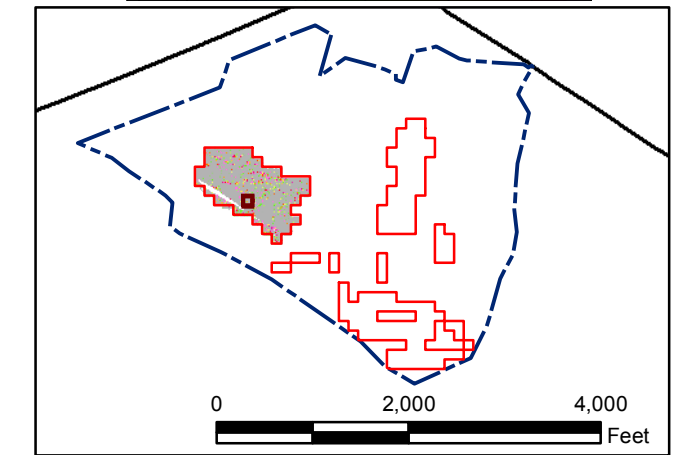
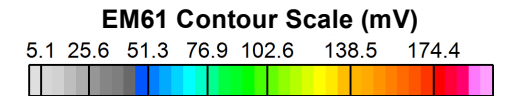
**Interim Action Ranges MRA**  
**Range 47 SCA**  
**Initial Post-Sift**  
**DGM Mapbook**  
FORA ESCA RP  
Monterey County, California



### Legend

### Grid B2J6I9

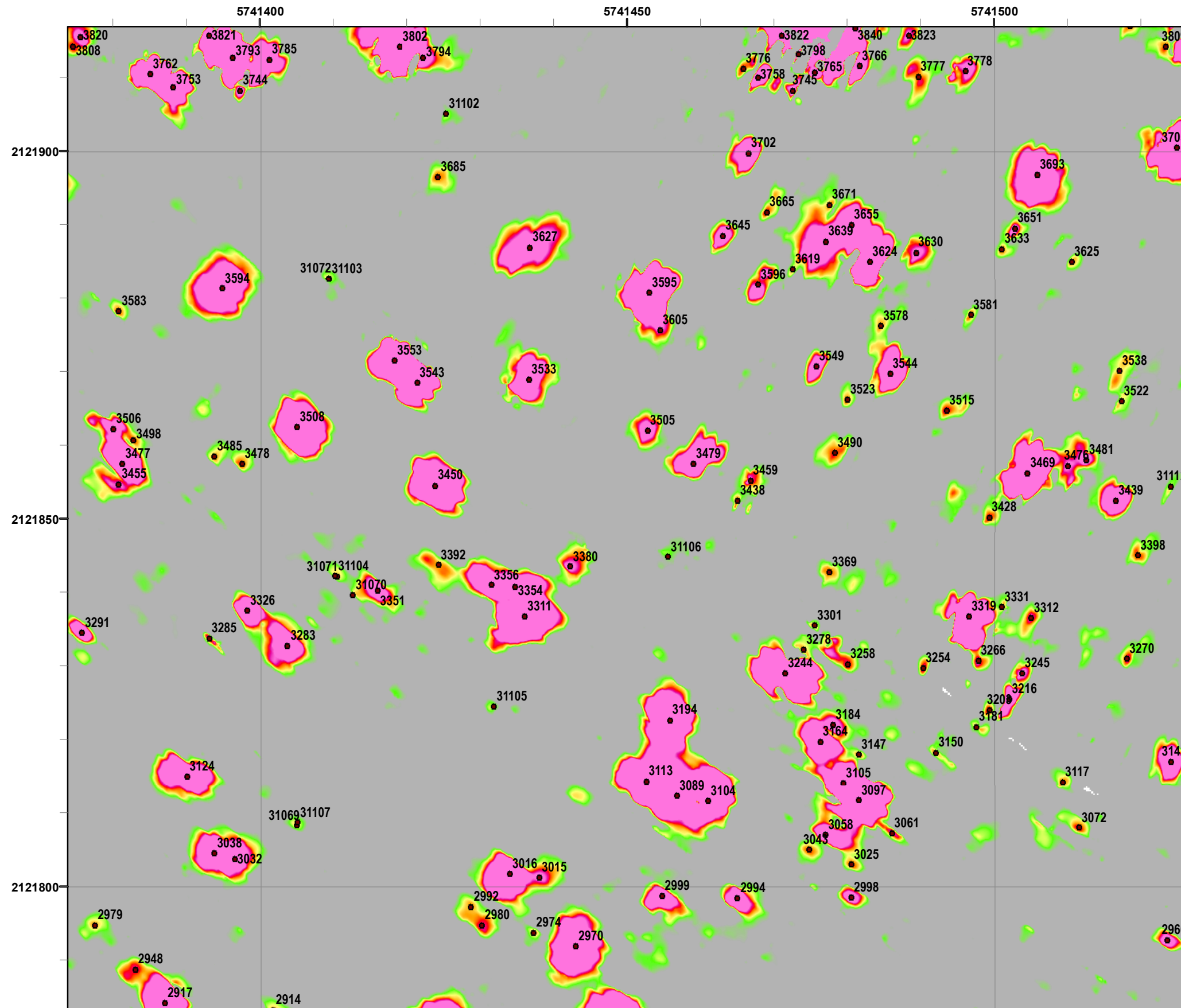
- 1075 ● Target Location
- Special Case Area and Non-Completed Work Areas
- ▬ Interim Action Ranges MRA
- ▬ Major Road



State Plane California IV, NAD 1983 (U.S. Survey Foot)

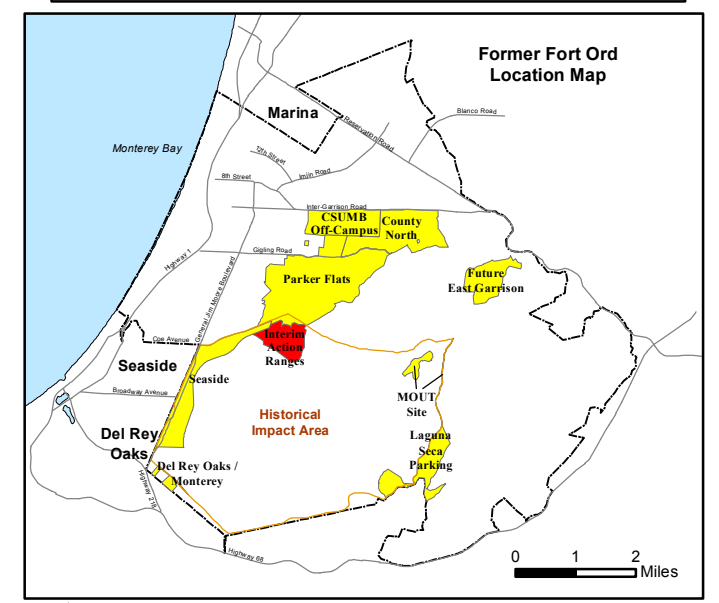
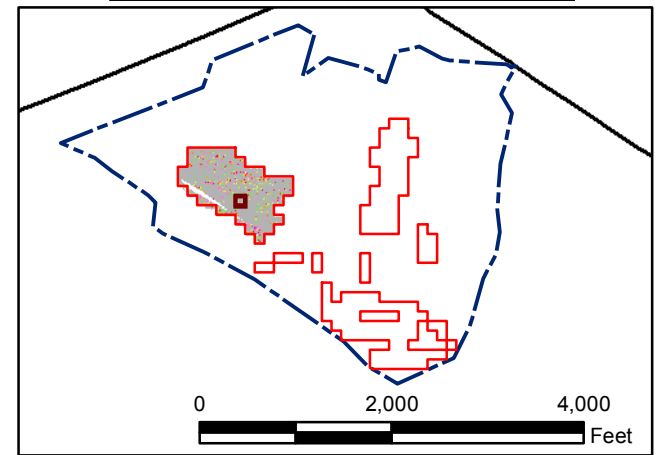
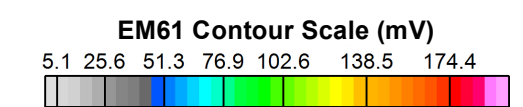


**Interim Action Ranges MRA**  
**Range 47 SCA**  
**Initial Post-Sift**  
**DGM Mapbook**  
 FORA ESCA RP  
 Monterey County, California



# Legend Grid B2J610

- 1075 ● Target Location
- Special Case Area and Non-Completed Work Areas
- ▬ Interim Action Ranges MRA
- ▬ Major Road

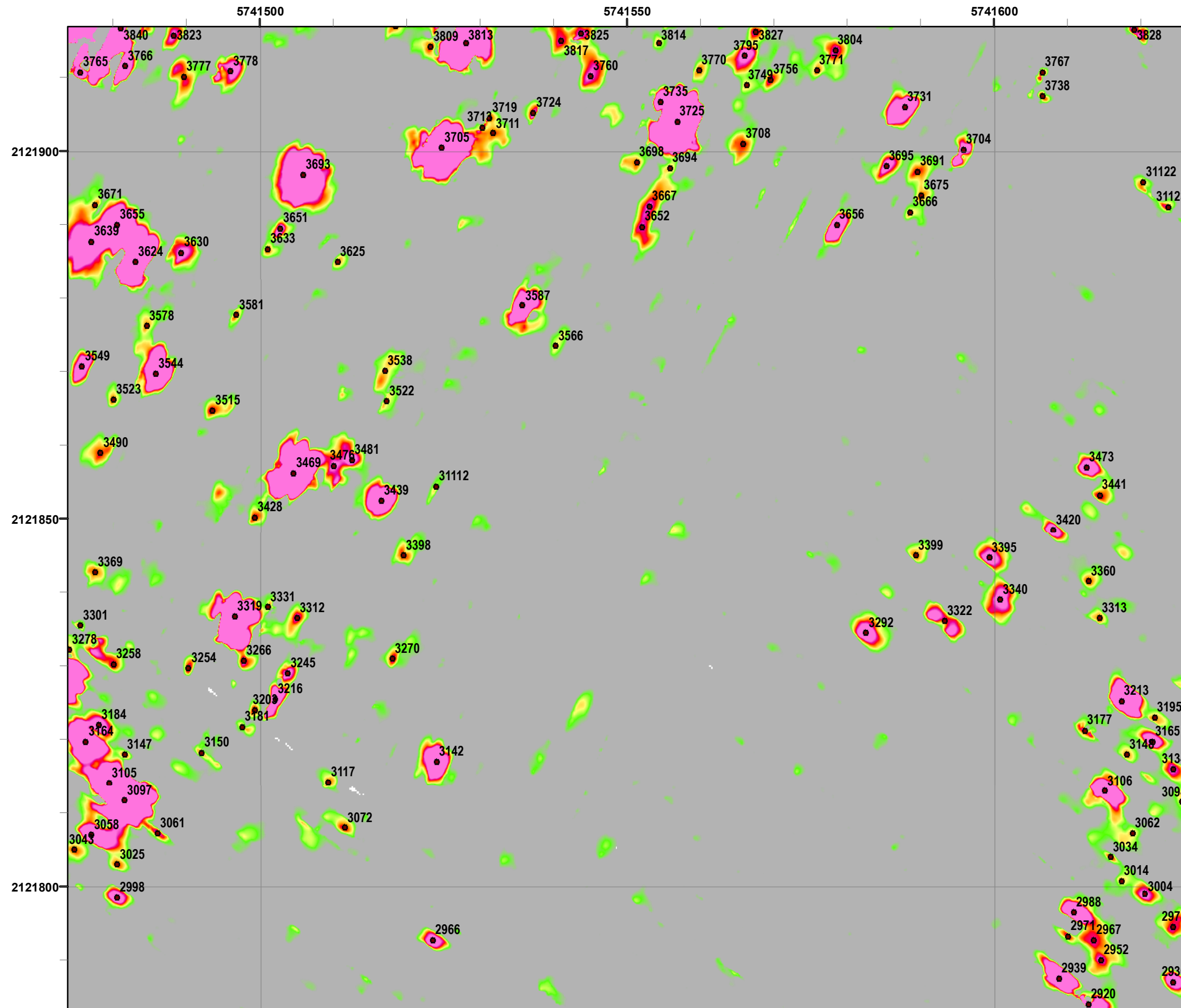


State Plane California IV, NAD 1983 (U.S. Survey Foot)

0 15 30 Feet



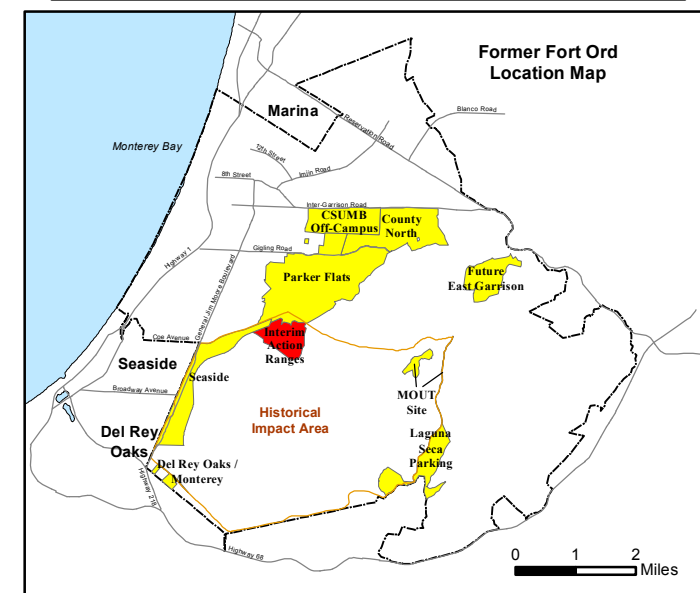
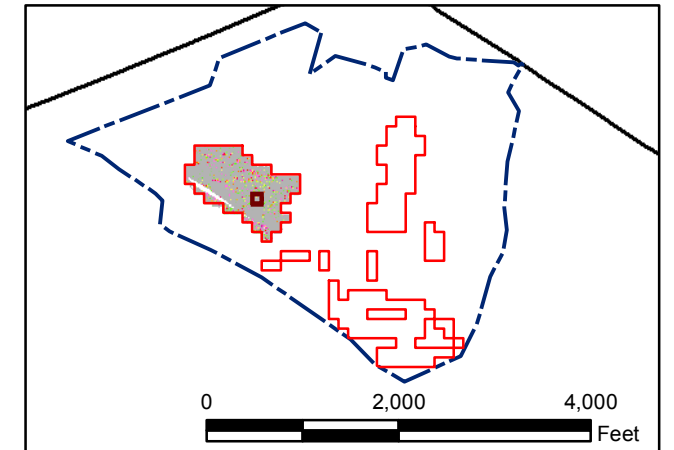
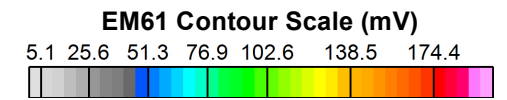
**Interim Action Ranges MRA**  
**Range 47 SCA**  
**Initial Post-Sift**  
**DGM Mapbook**  
 FORA ESCA RP  
 Monterey County, California



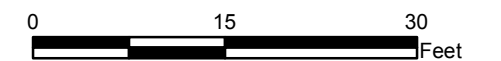
### Legend

### Grid B2J711

- 1075 Target Location
- Special Case Area and Non-Completed Work Areas
- ▬ Interim Action Ranges MRA
- ▬ Major Road

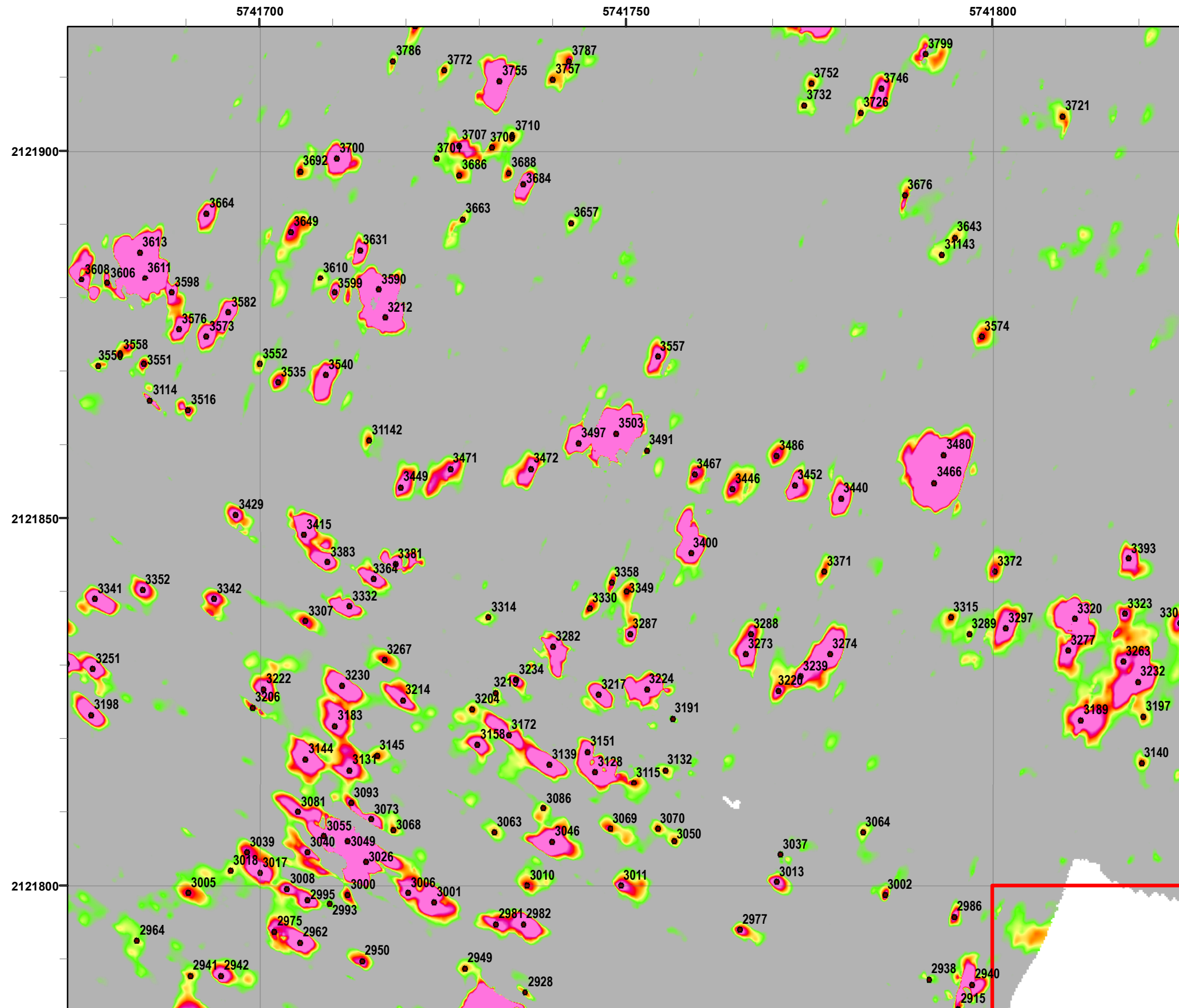


State Plane California IV, NAD 1983 (U.S. Survey Foot)



**Interim Action Ranges MRA**  
**Range 47 SCA**  
**Initial Post-Sift**  
**DGM Mapbook**  
 FORA ESCA RP  
 Monterey County, California

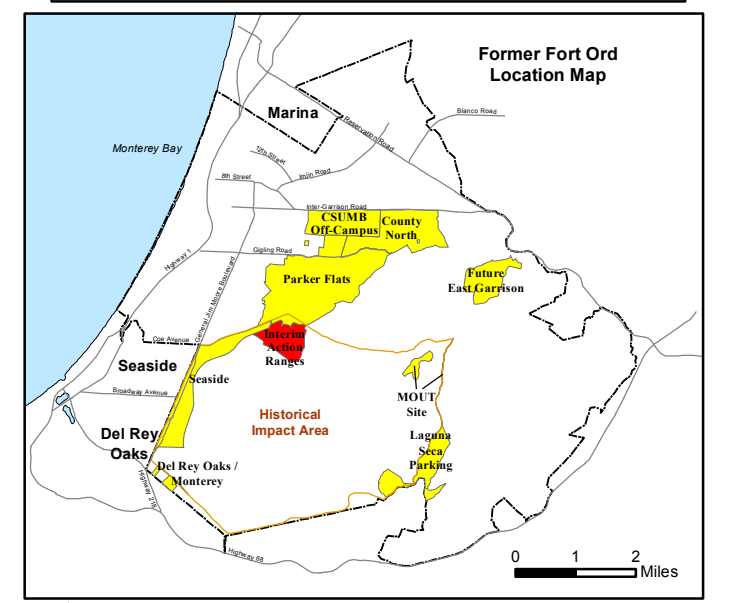
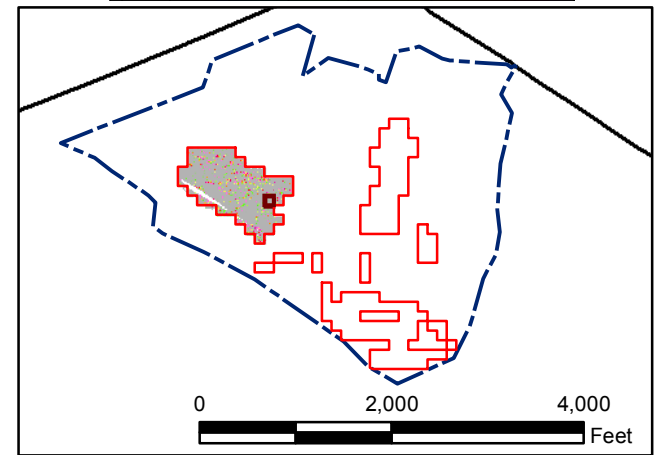
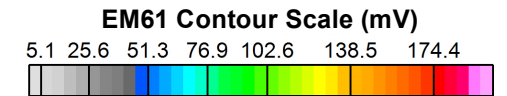




### Legend

### Grid B2J713

- 1075 ● Target Location
- Special Case Area and Non-Completed Work Areas
- ▬ Interim Action Ranges MRA
- ▬ Major Road



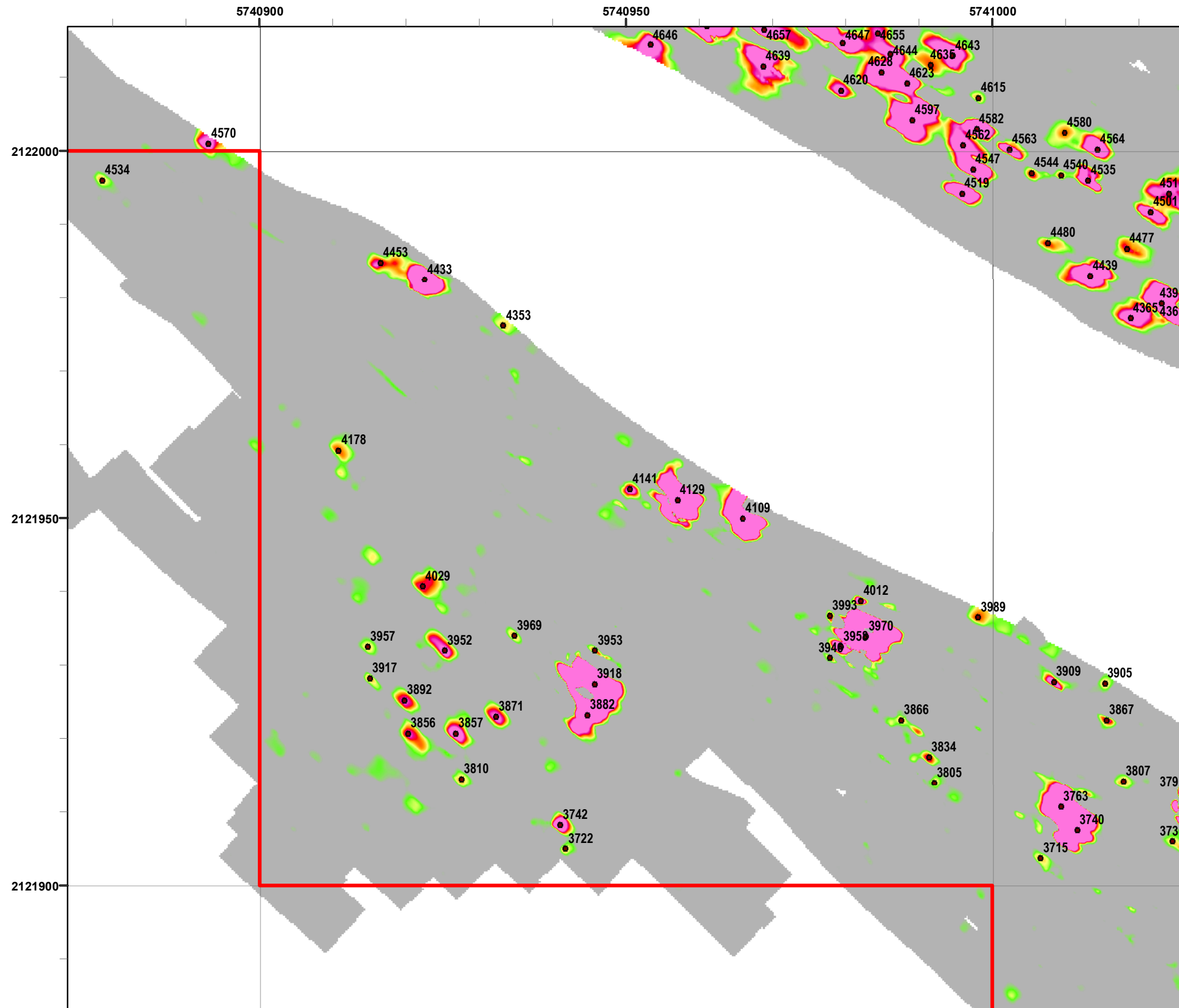
State Plane California IV, NAD 1983 (U.S. Survey Foot)



**Interim Action Ranges MRA**  
**Range 47 SCA**  
**Initial Post-Sift**  
**DGM Mapbook**  
 FORA ESCA RP  
 Monterey County, California



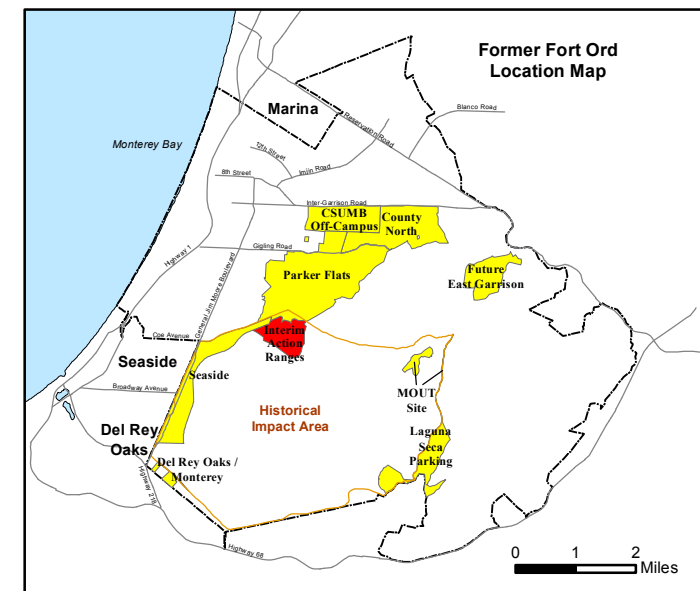
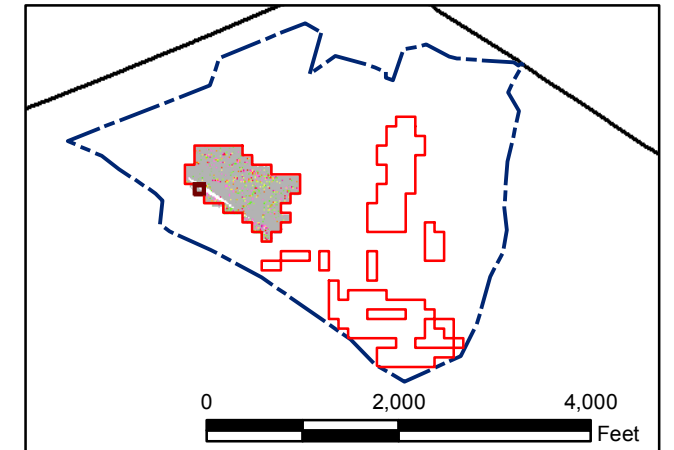
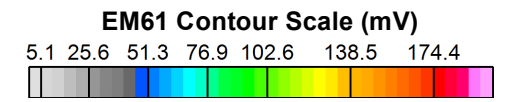




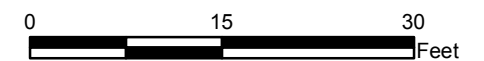
### Legend

### Grid B2J6J5

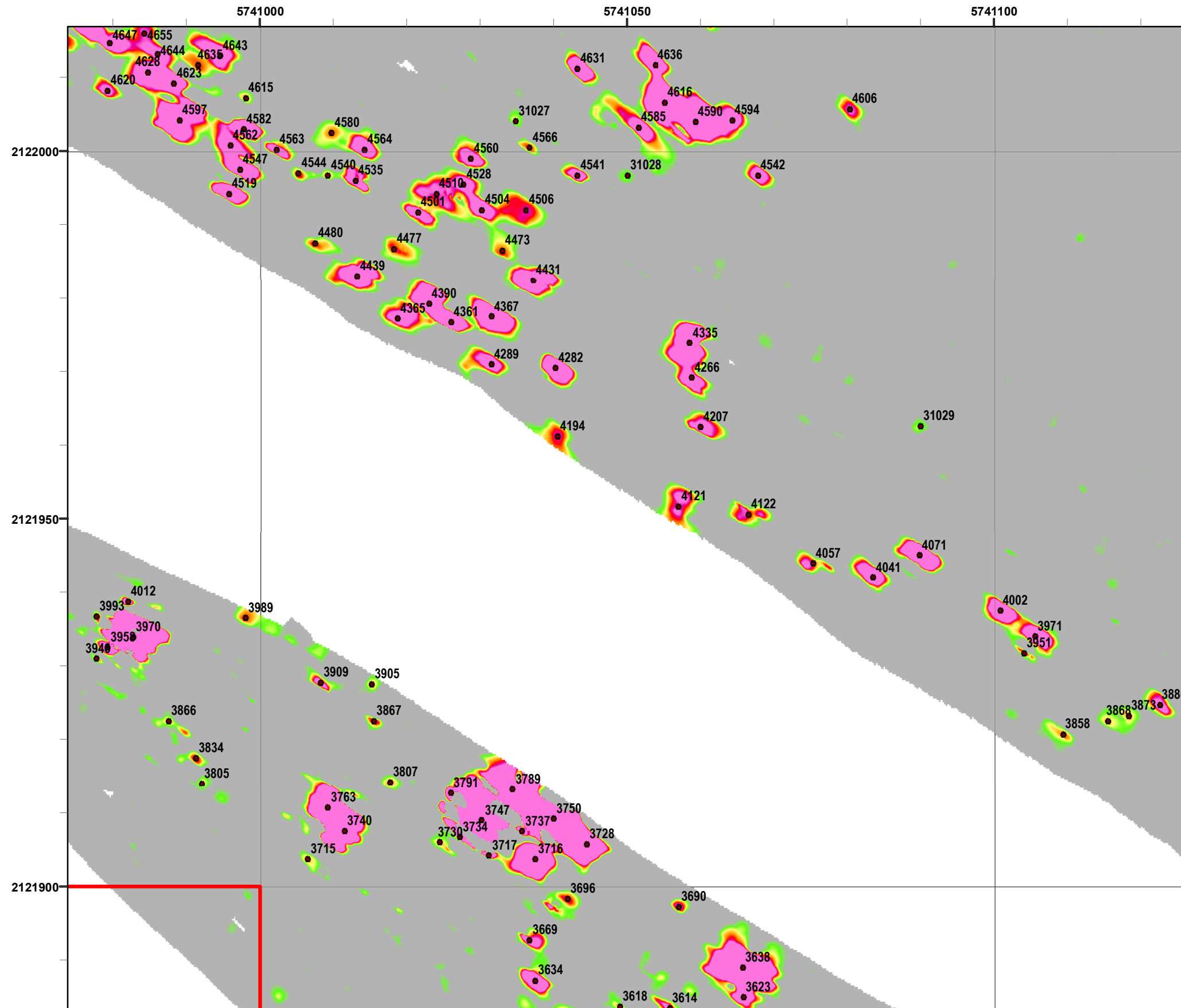
- 1075 ● Target Location
- Special Case Area and Non-Completed Work Areas
- ▬ Interim Action Ranges MRA
- ▬ Major Road



State Plane California IV, NAD 1983 (U.S. Survey Foot)



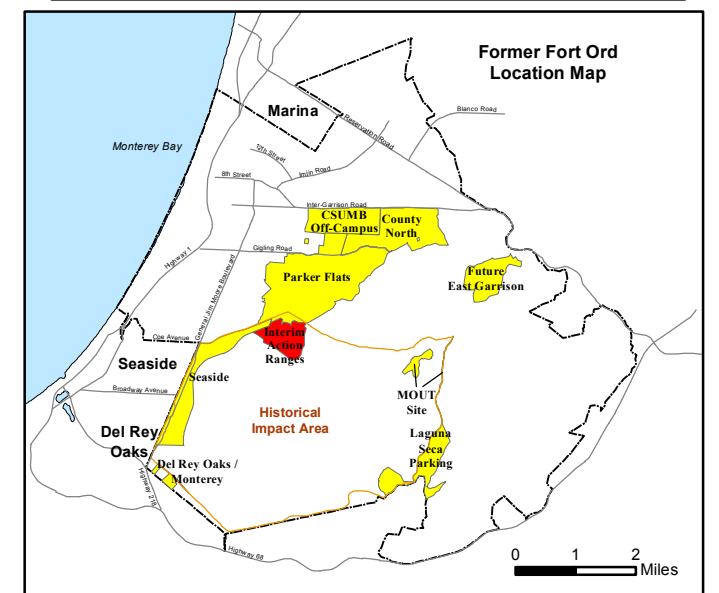
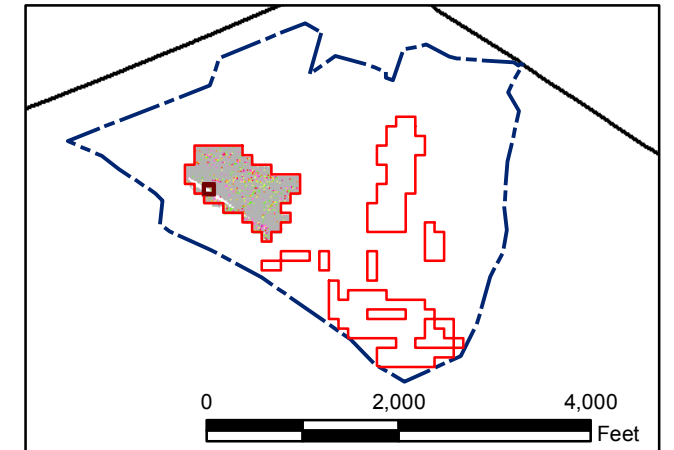
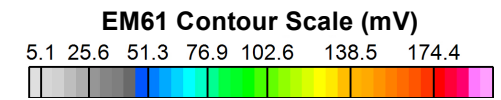
**Interim Action Ranges MRA**  
**Range 47 SCA**  
**Initial Post-Sift**  
**DGM Mapbook**  
 FORA ESCA RP  
 Monterey County, California



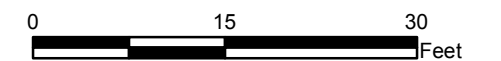
### Legend

### Grid B2J6J6

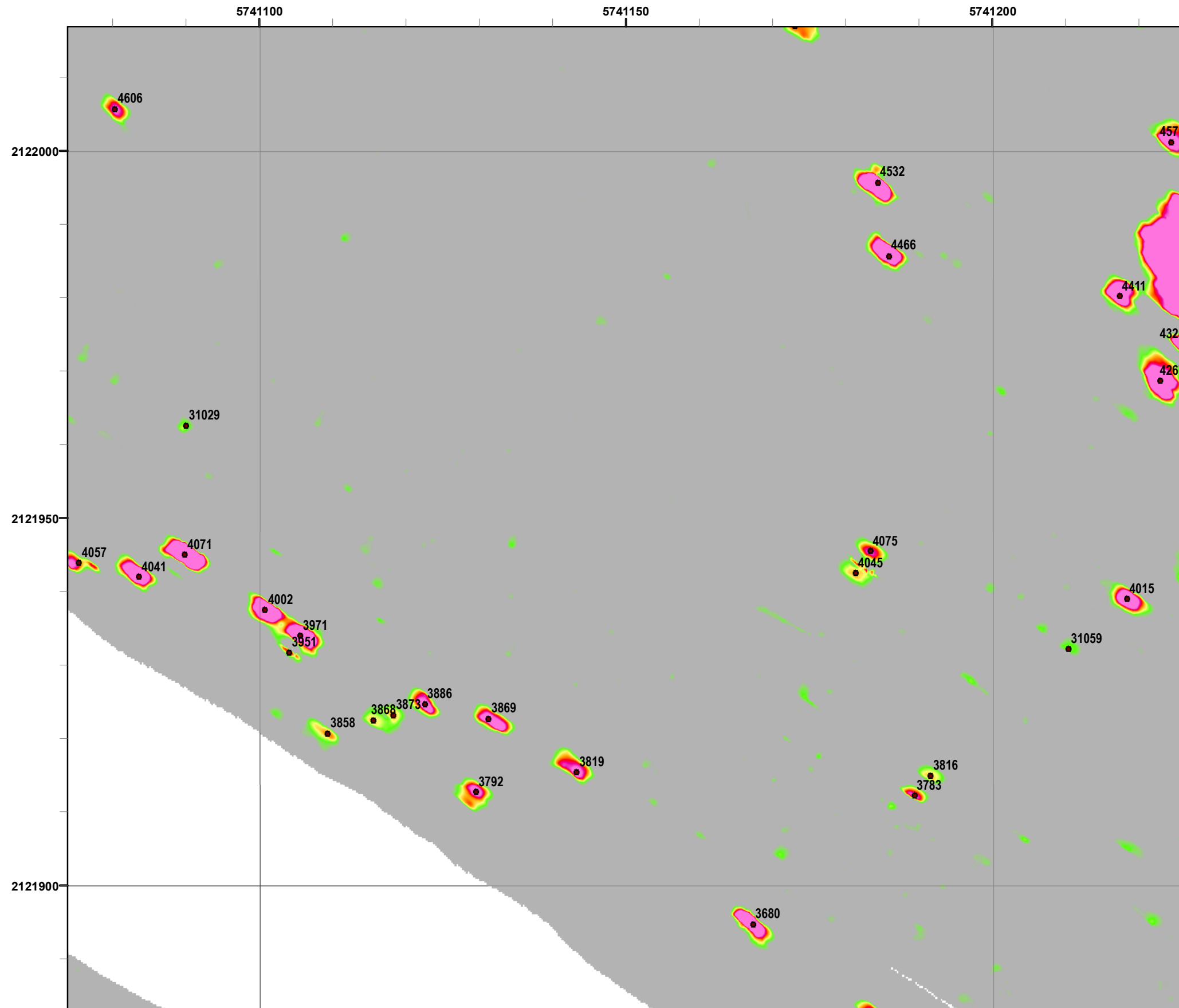
- 1075 ● Target Location
- Special Case Area and Non-Completed Work Areas
- Interim Action Ranges MRA
- Major Road



State Plane California IV, NAD 1983 (U.S. Survey Foot)



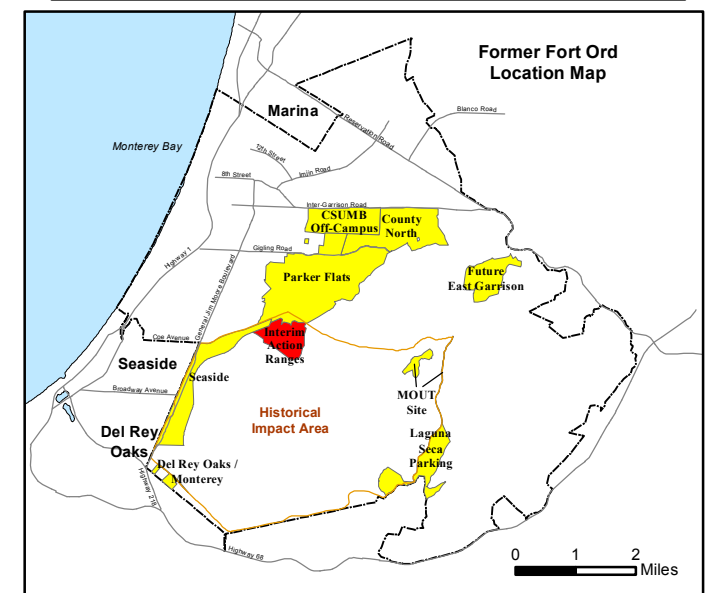
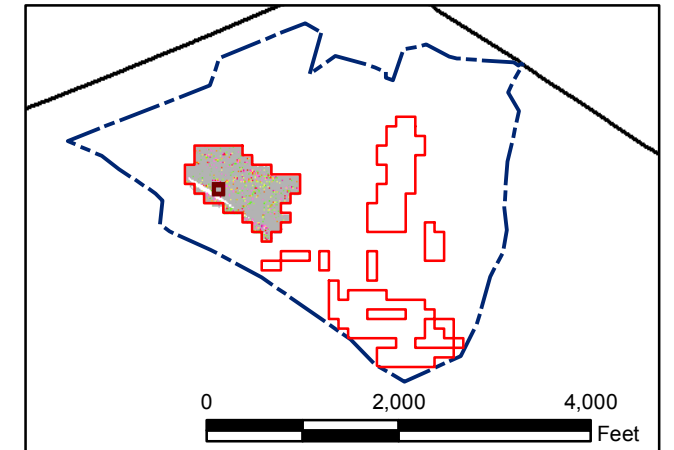
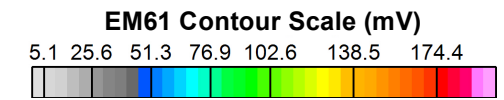
**Interim Action Ranges MRA**  
**Range 47 SCA**  
**Initial Post-Sift**  
**DGM Mapbook**  
 FORA ESCA RP  
 Monterey County, California



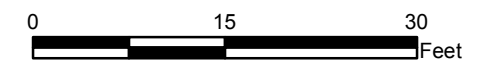
### Legend

### Grid B2J6J7

- 1075 ● Target Location
- Special Case Area and Non-Completed Work Areas
- ▬ Interim Action Ranges MRA
- ▬ Major Road




State Plane California IV, NAD 1983 (U.S. Survey Foot)



**Interim Action Ranges MRA**  
**Range 47 SCA**  
**Initial Post-Sift**  
**DGM Mapbook**  
 FORA ESCA RP  
 Monterey County, California

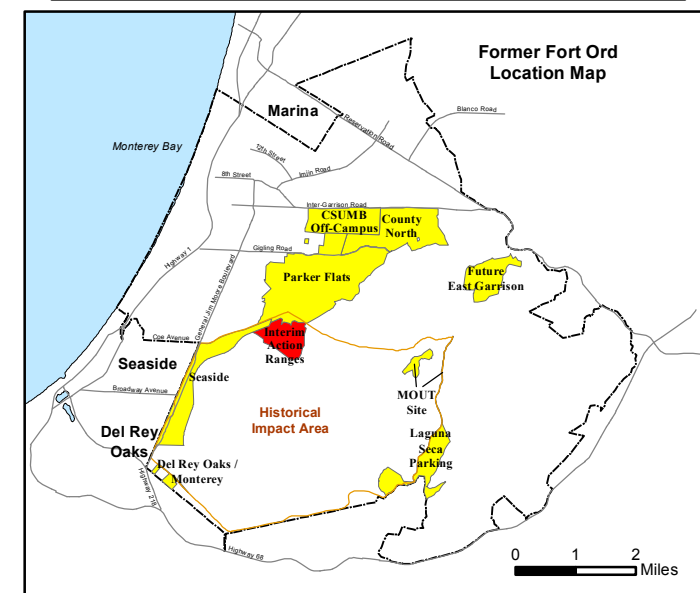
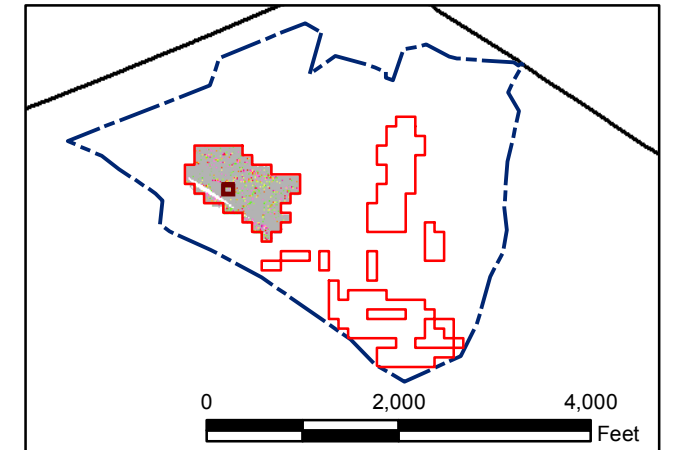
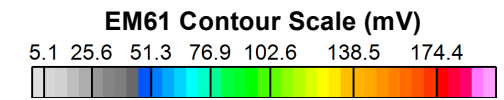
Document Path: Z:\GIS\PROJECTS\ENVI\010595956\_GIS\Projects\Interim Action Ranges\IRACR\Appendix F\F1H-1\_IAR\_R47\_Initial\_Post-Sift\_DGM\_Mapbook.mxd



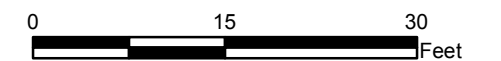
### Legend

### Grid B2J6J8

- 1075 ● Target Location
- Special Case Area and Non-Completed Work Areas
- ▬ Interim Action Ranges MRA
- ▬ Major Road

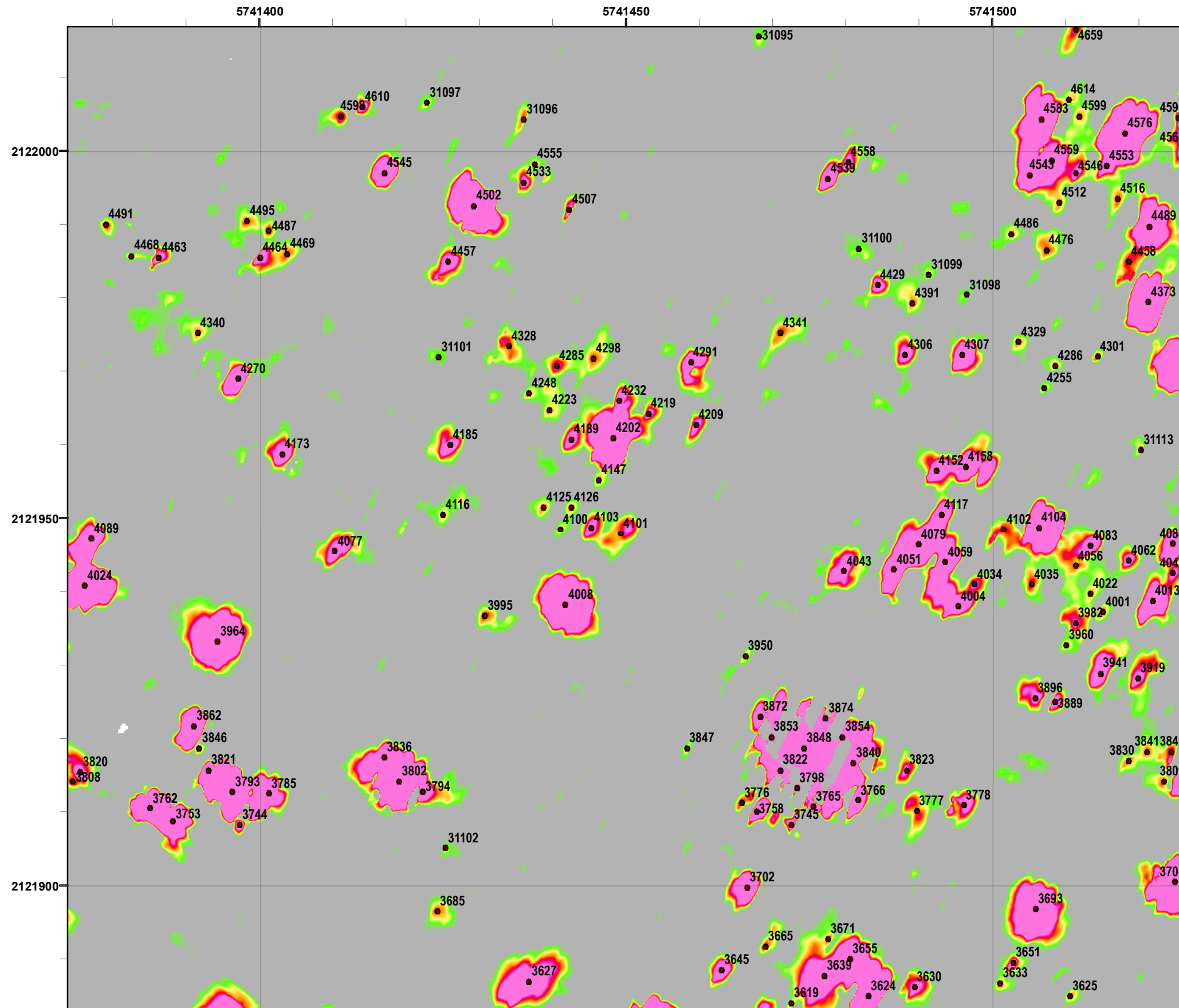


State Plane California IV, NAD 1983 (U.S. Survey Foot)



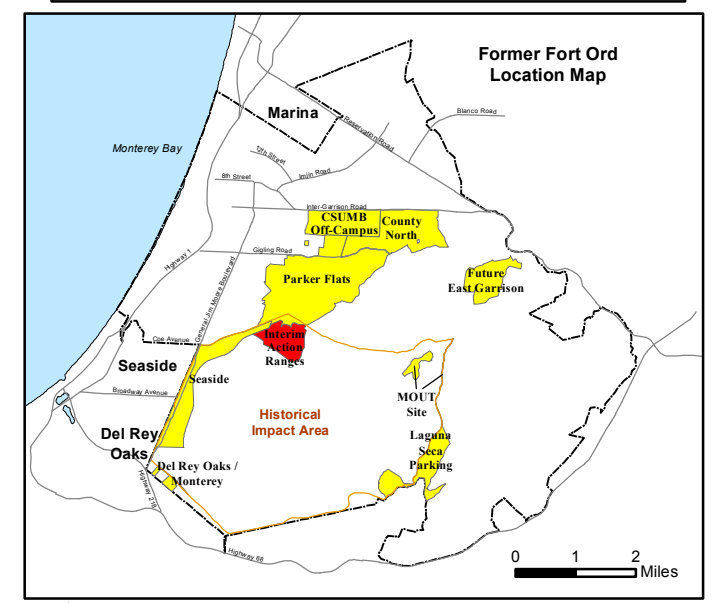
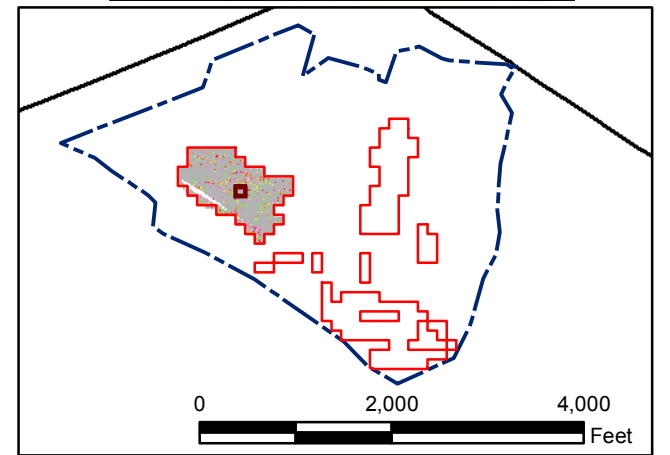
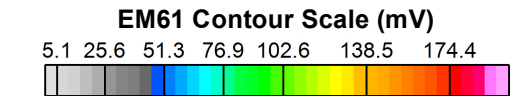
**Interim Action Ranges MRA**  
**Range 47 SCA**  
**Initial Post-Sift**  
**DGM Mapbook**  
 FORA ESCA RP  
 Monterey County, California





# Legend Grid B2J6J0

- 1075 Target Location
- Special Case Area and Non-Completed Work Areas
- ▬ Interim Action Ranges MRA
- ▬ Major Road



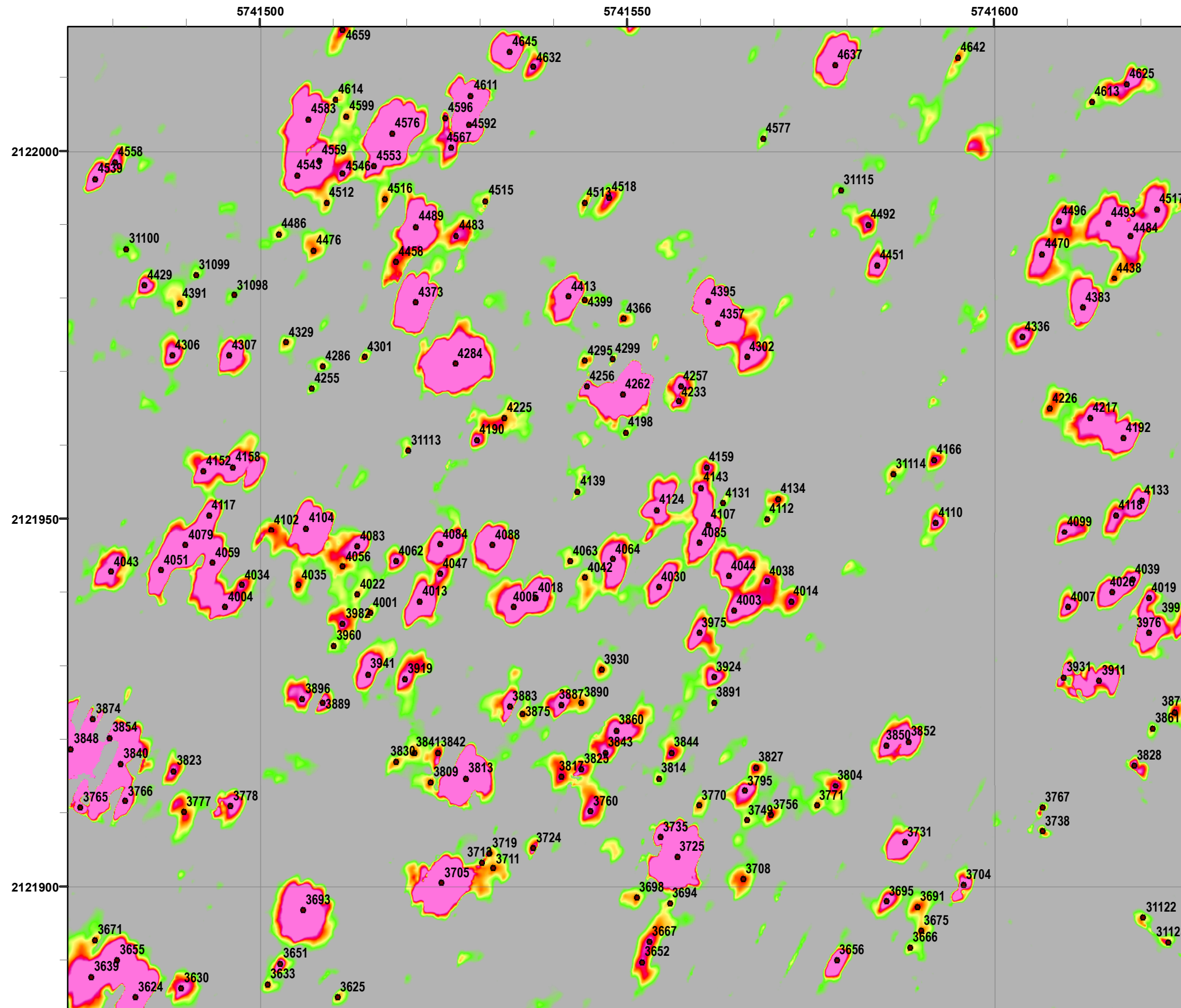
State Plane California IV, NAD 1983 (U.S. Survey Foot)

0 15 30 Feet



**Interim Action Ranges MRA**  
**Range 47 SCA**  
**Initial Post-Sift**  
**DGM Mapbook**  
 FORA ESCA RP  
 Monterey County, California

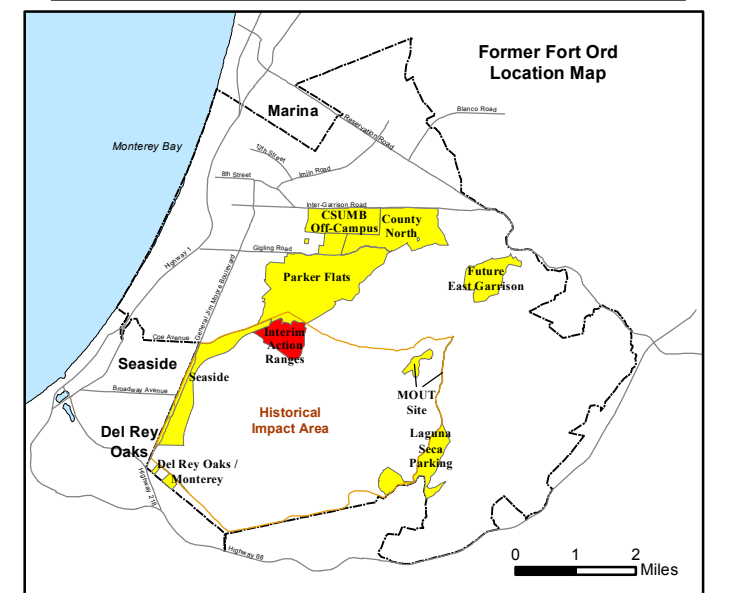
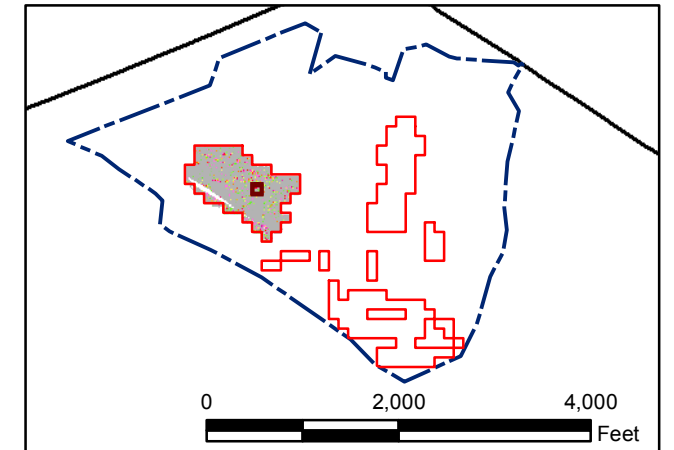
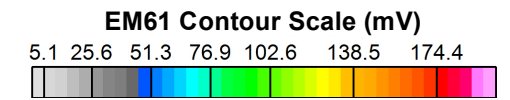
Document Path: Z:\GIS\PROJECTS\ENVI\01059516\_GIS\Projects\Interim Action Ranges\IRACR\Appendix F1H-1\_IAR\_R47\_Initial\_Post-Sift\_DGM\_Mapbook.mxd



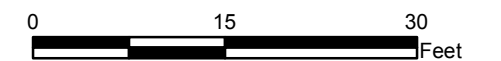
### Legend

### Grid B2J7J1

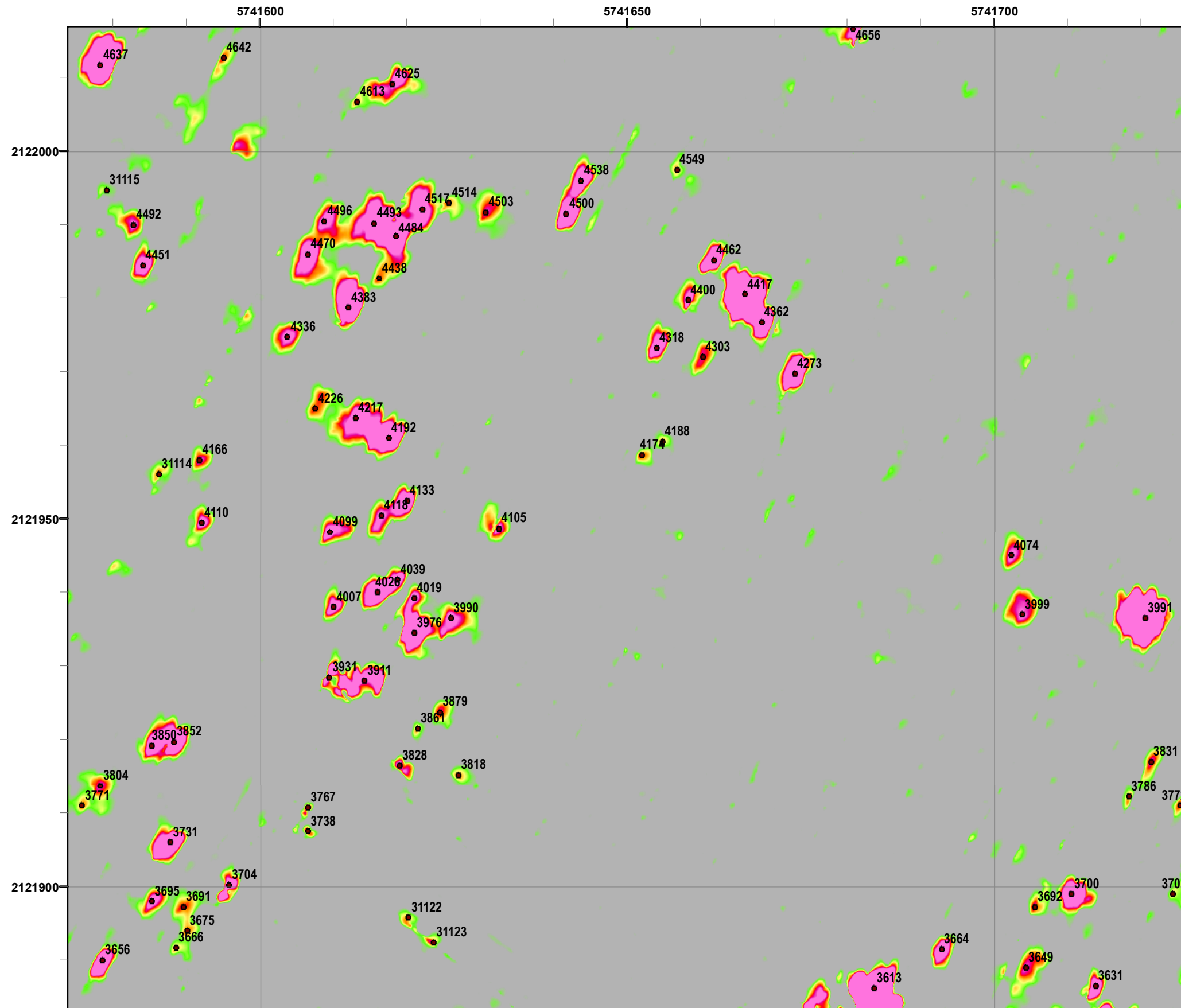
- 1075 Target Location
- Special Case Area and Non-Completed Work Areas
- ▬ Interim Action Ranges MRA
- ▬ Major Road



State Plane California IV, NAD 1983 (U.S. Survey Foot)



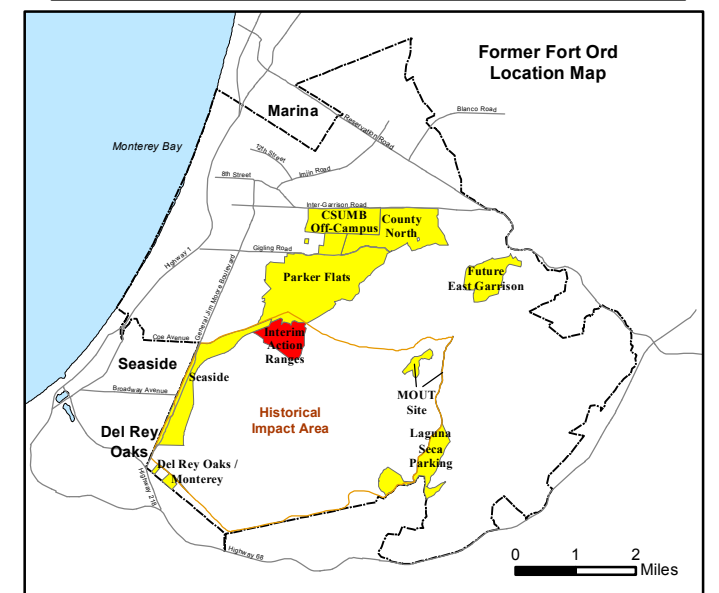
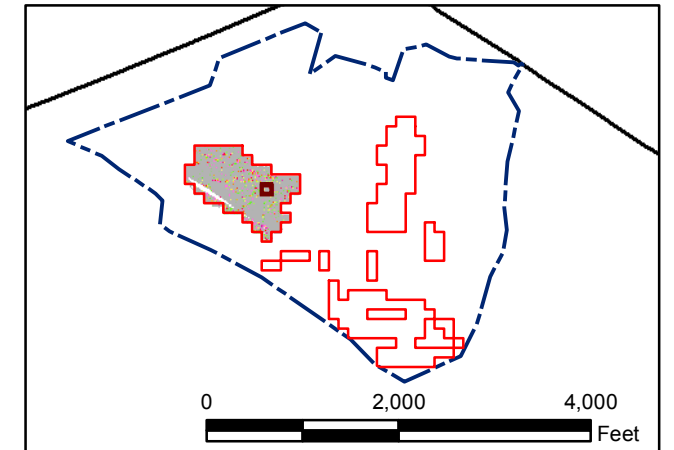
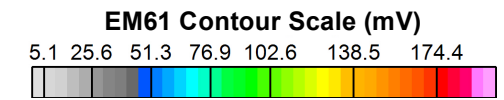
**Interim Action Ranges MRA**  
**Range 47 SCA**  
**Initial Post-Sift**  
**DGM Mapbook**  
 FORA ESCA RP  
 Monterey County, California



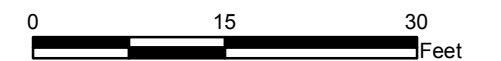
### Legend

### Grid B2J7J2

- 1075 ● Target Location
- Special Case Area and Non-Completed Work Areas
- ▬ Interim Action Ranges MRA
- ▬ Major Road



State Plane California IV, NAD 1983 (U.S. Survey Foot)



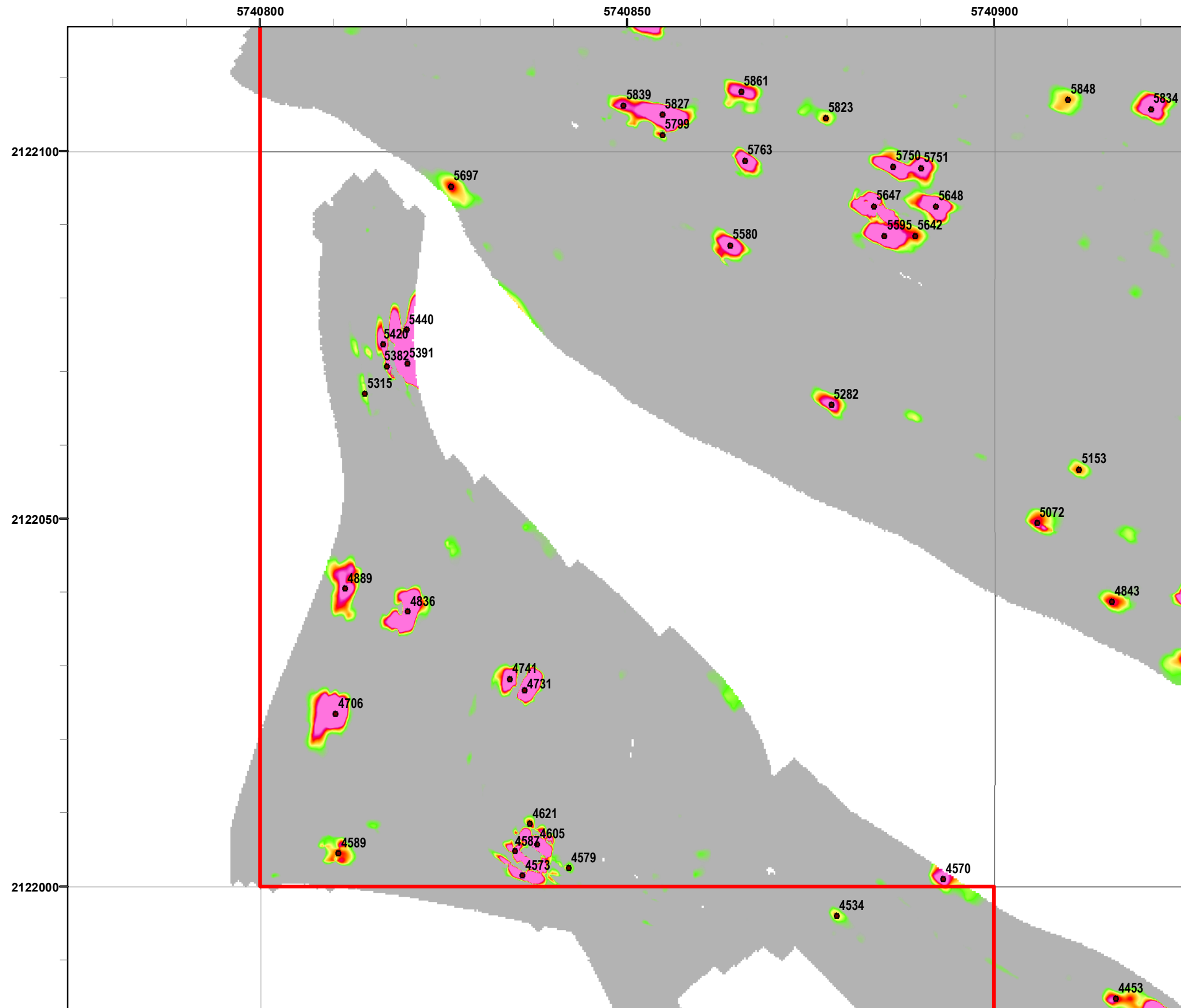
**Interim Action Ranges MRA**  
**Range 47 SCA**  
**Initial Post-Sift**  
**DGM Mapbook**  
 FORA ESCA RP  
 Monterey County, California







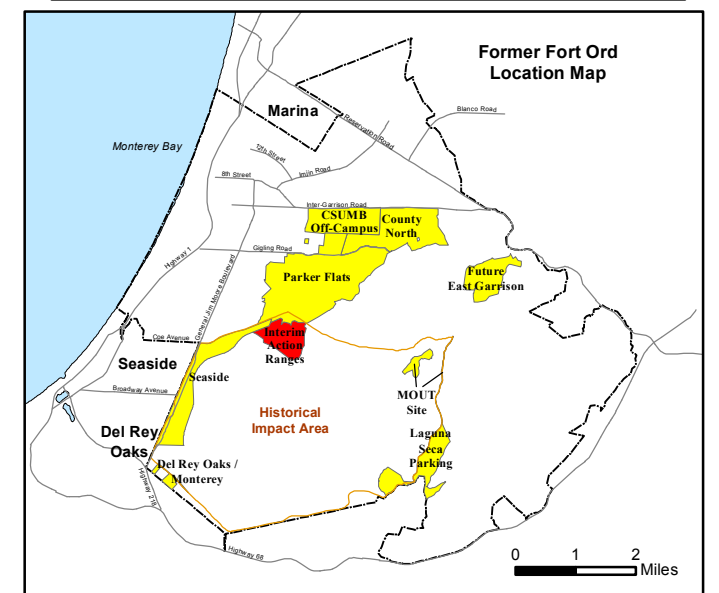
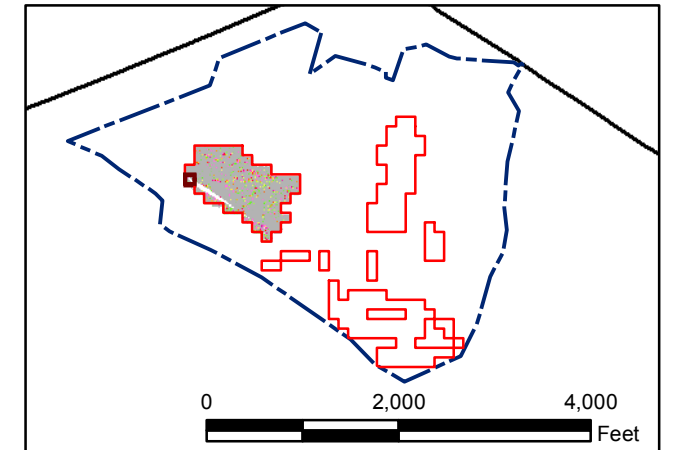
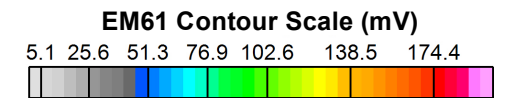




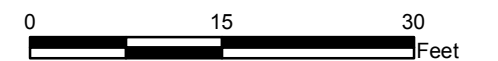
### Legend

### Grid C2A6A4

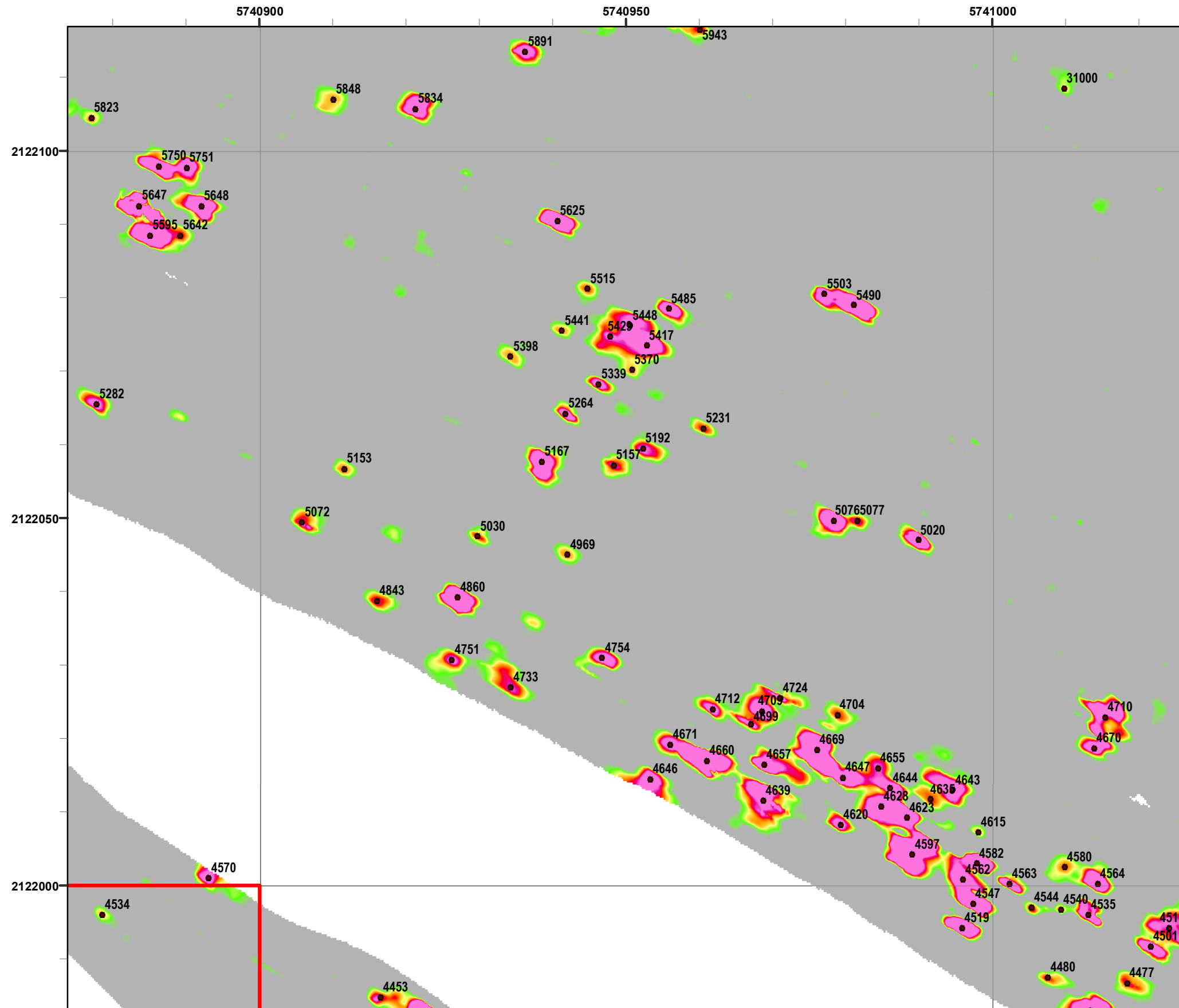
- 1075 ● Target Location
- Special Case Area and Non-Completed Work Areas
- ▬ Interim Action Ranges MRA
- ▬ Major Road



State Plane California IV, NAD 1983 (U.S. Survey Foot)



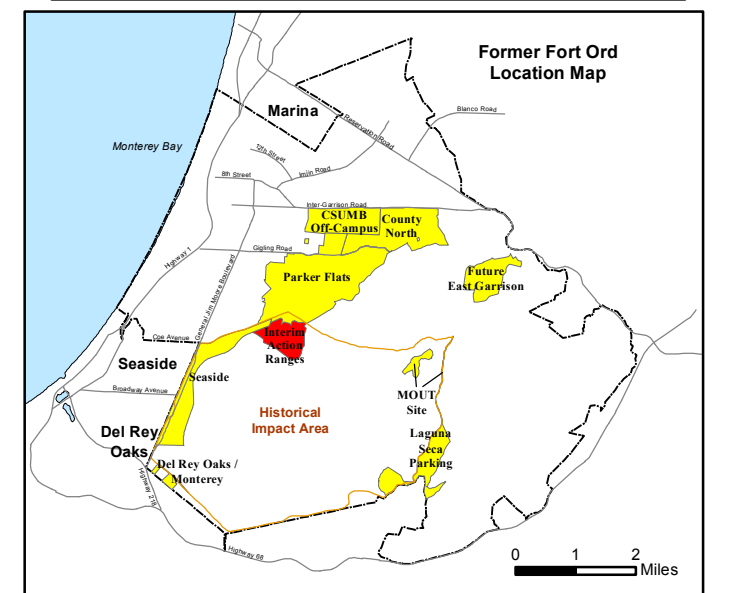
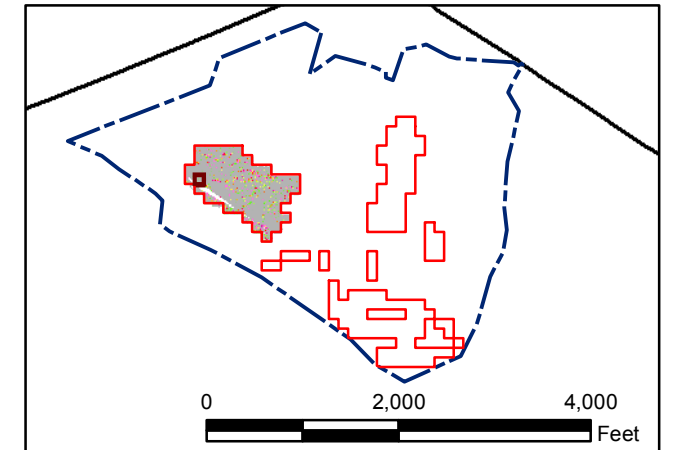
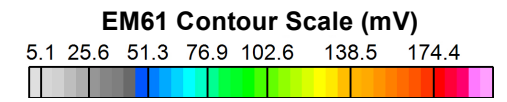
**Interim Action Ranges MRA**  
**Range 47 SCA**  
**Initial Post-Sift**  
**DGM Mapbook**  
 FORA ESCA RP  
 Monterey County, California



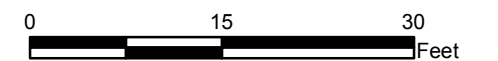
### Legend

### Grid C2A6A5

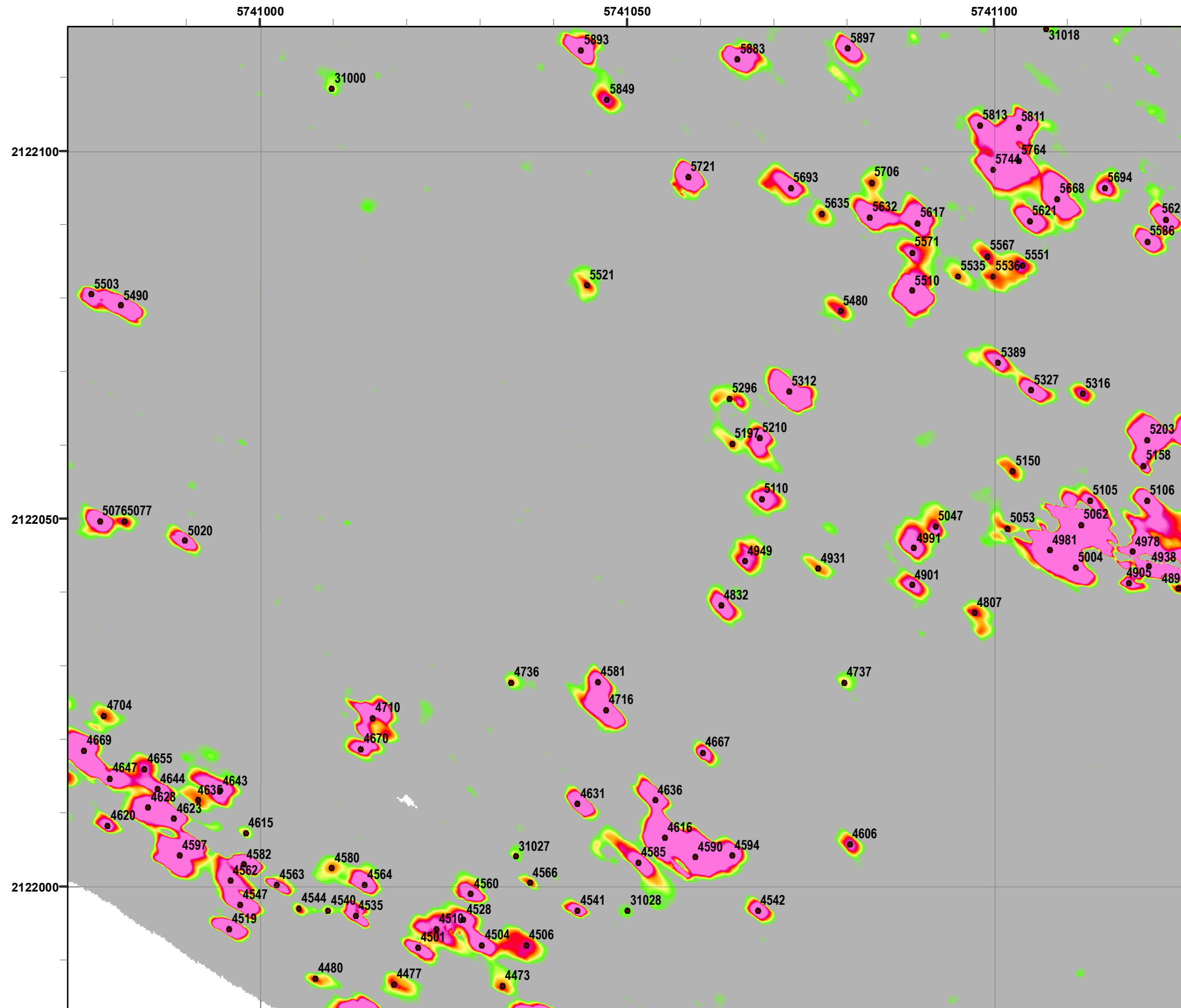
- 1075 ● Target Location
- Special Case Area and Non-Completed Work Areas
- Interim Action Ranges MRA
- Major Road



State Plane California IV, NAD 1983 (U.S. Survey Foot)



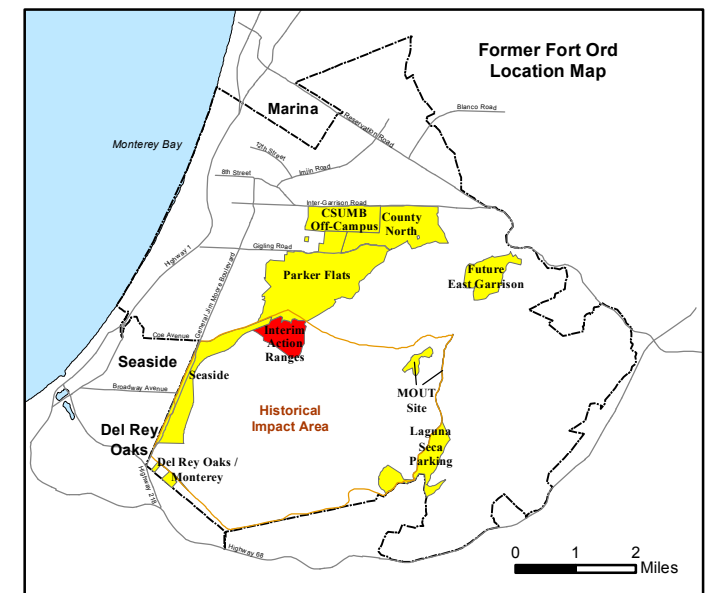
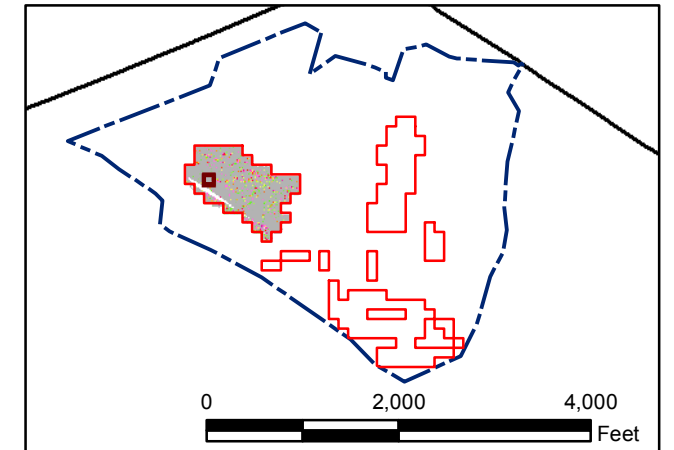
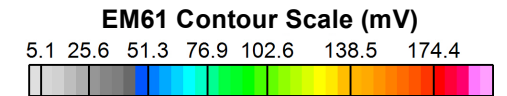
**Interim Action Ranges MRA**  
**Range 47 SCA**  
**Initial Post-Sift**  
**DGM Mapbook**  
 FORA ESCA RP  
 Monterey County, California



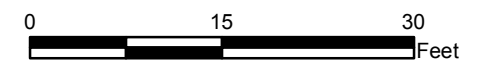
### Legend

### Grid C2A6A6

- 1075 ● Target Location
- Special Case Area and Non-Completed Work Areas
- ▬ Interim Action Ranges MRA
- ▬ Major Road

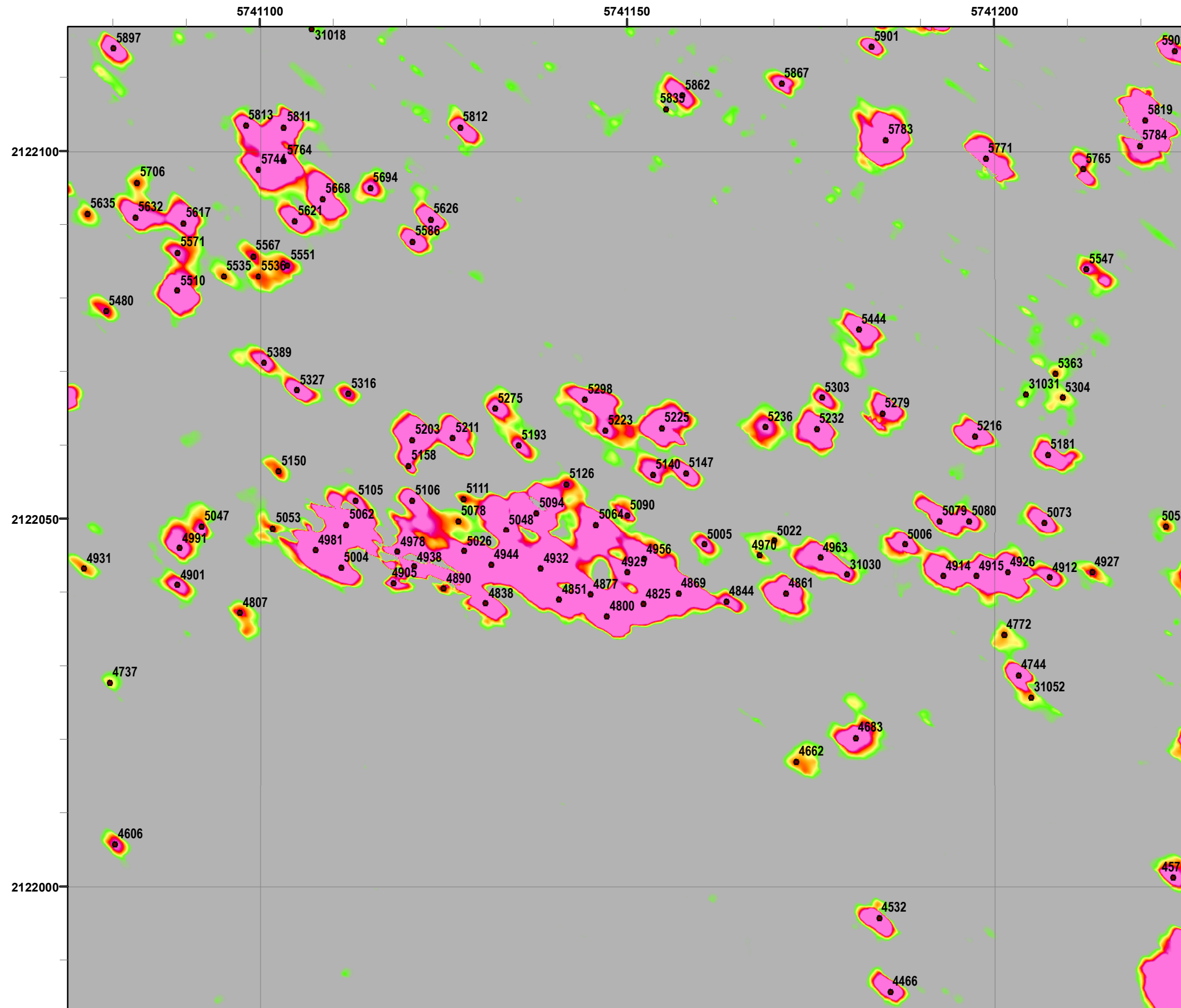


State Plane California IV, NAD 1983 (U.S. Survey Foot)



**Interim Action Ranges MRA**  
**Range 47 SCA**  
**Initial Post-Sift**  
**DGM Mapbook**  
 FORA ESCA RP  
 Monterey County, California

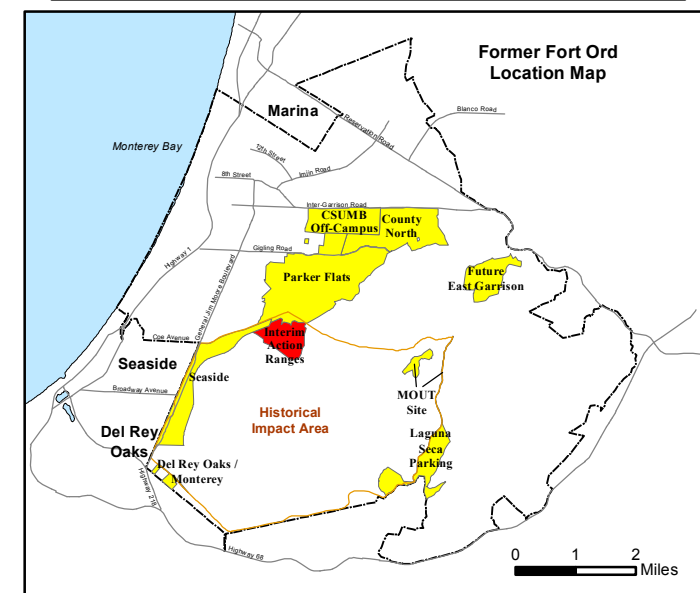
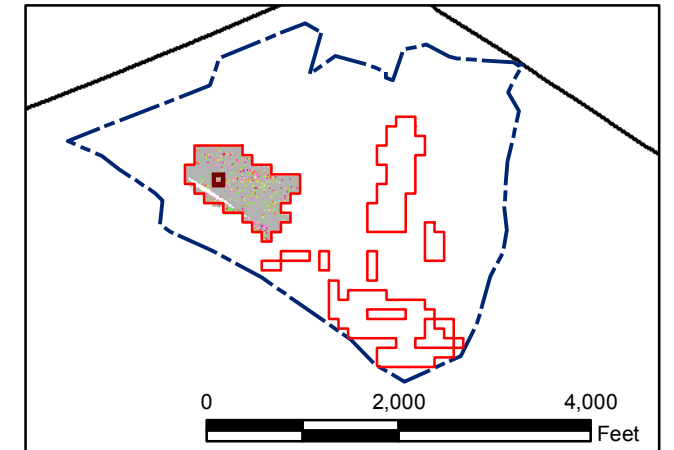
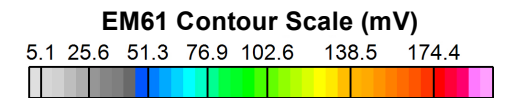
Document Path: Z:\GIS\PROJECTS\_ENV\FIord\05959516\_GIS\Projects\Interim Action Ranges\IRACR\Appendix F1H-1\_IAR\_R47\_Initial\_Post-Sift\_DGM\_Mapbook.mxd



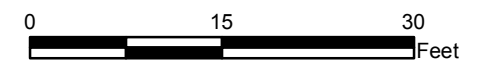
### Legend

### Grid C2A6A7

- 1075 Target Location
- Special Case Area and Non-Completed Work Areas
- ▬ Interim Action Ranges MRA
- ▬ Major Road

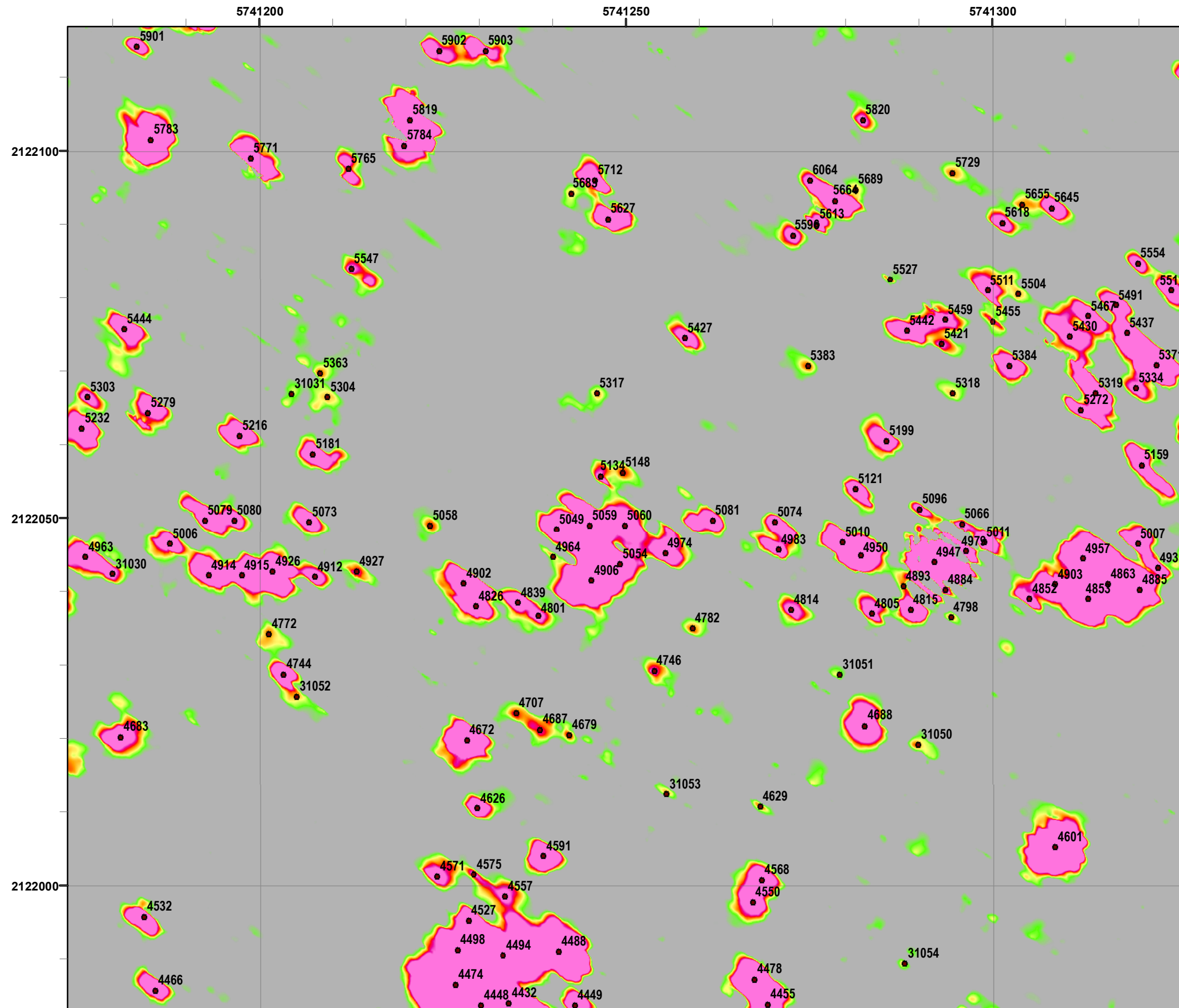


State Plane California IV, NAD 1983 (U.S. Survey Foot)



**Interim Action Ranges MRA**  
**Range 47 SCA**  
**Initial Post-Sift**  
**DGM Mapbook**  
 FORA ESCA RP  
 Monterey County, California

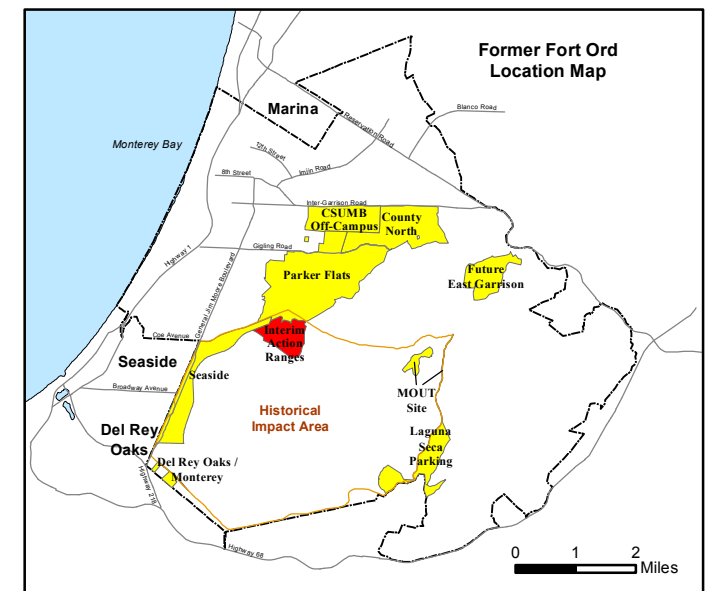
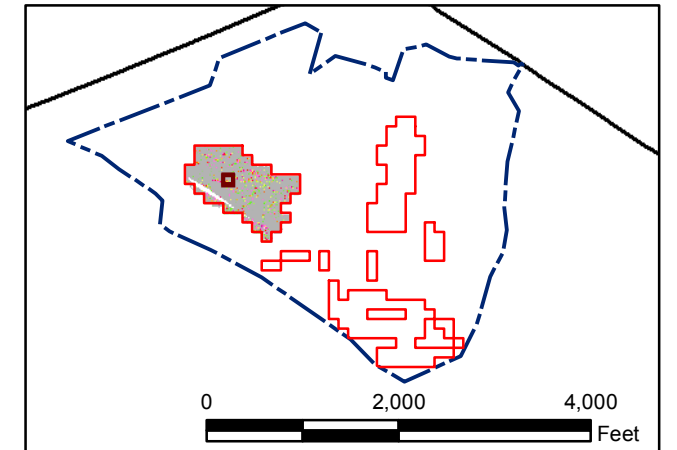
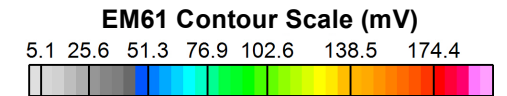
Document Path: Z:\GIS\PROJECTS\_ENV\FI\0595956\_GIS\Projects\Interim Action Range\IRACR\Appendix F1H-1\_IAR\_R47\_Initial\_Post-Sift\_DGM\_Mapbook.mxd



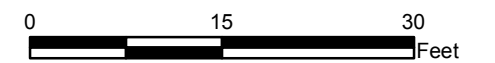
### Legend

### Grid C2A6A8

- 1075 Target Location
- Special Case Area and Non-Completed Work Areas
- ▬ Interim Action Ranges MRA
- ▬ Major Road



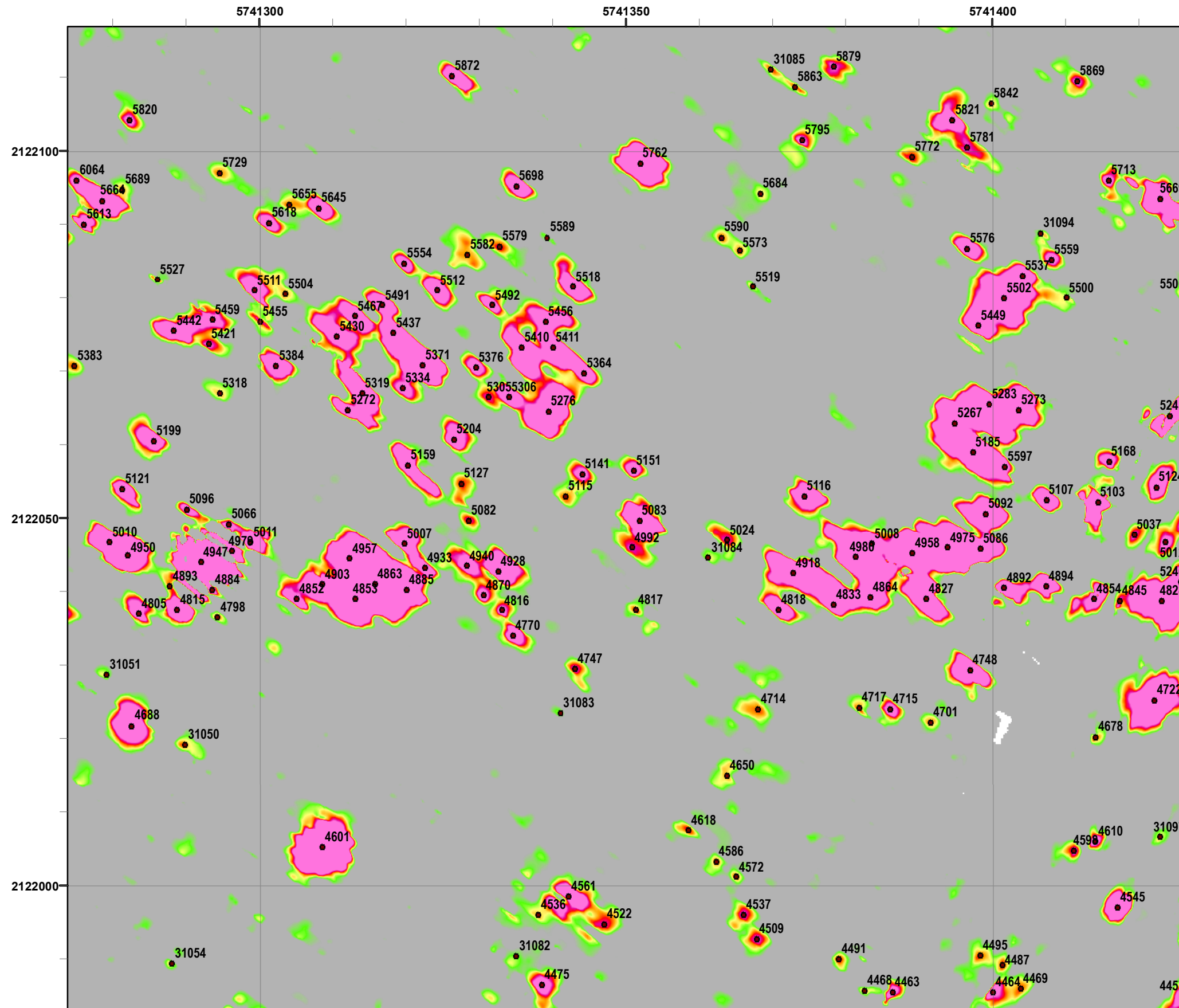
State Plane California IV, NAD 1983 (U.S. Survey Foot)



**Interim Action Ranges MRA**  
**Range 47 SCA**  
**Initial Post-Sift**  
**DGM Mapbook**  
 FORA ESCA RP  
 Monterey County, California

Map F1H - 40

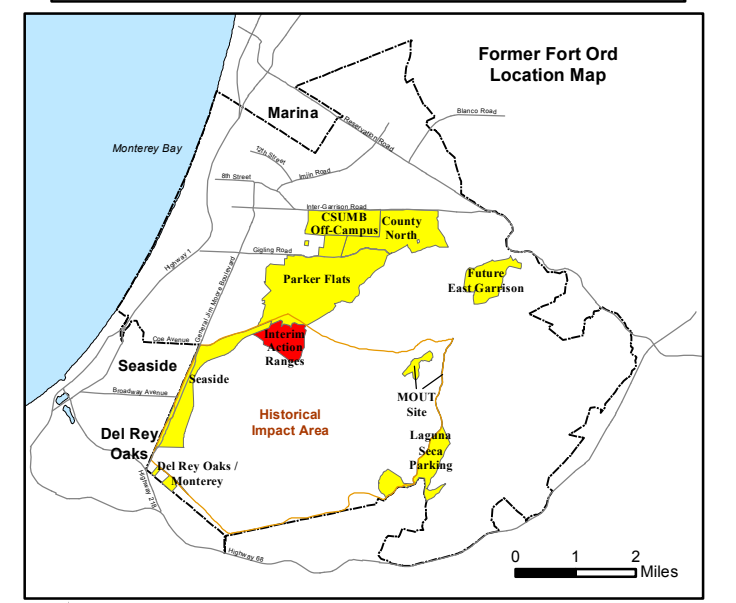
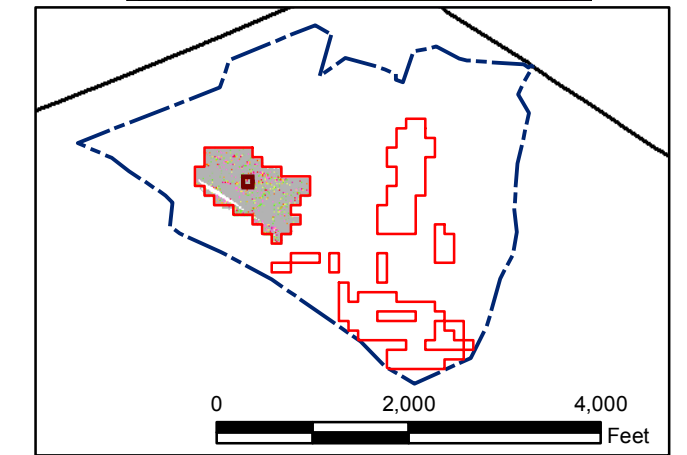
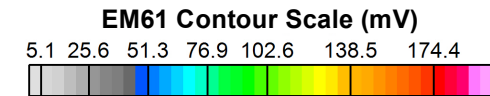




### Legend

### Grid C2A6A9

- 1075 Target Location
- Special Case Area and Non-Completed Work Areas
- ▬ Interim Action Ranges MRA
- ▬ Major Road




State Plane California IV, NAD 1983 (U.S. Survey Foot)



**Interim Action Ranges MRA**  
**Range 47 SCA**  
**Initial Post-Sift**  
**DGM Mapbook**  
 FORA ESCA RP  
 Monterey County, California

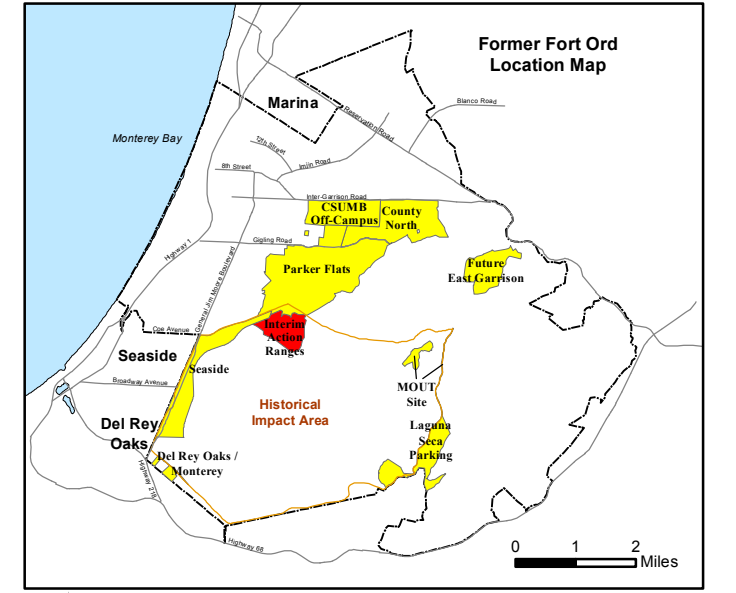
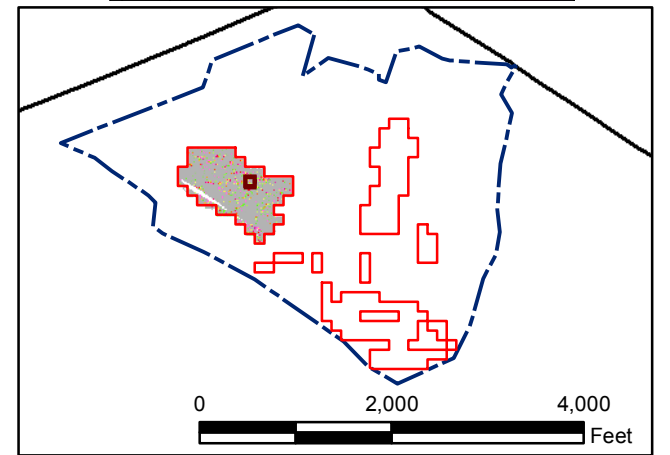
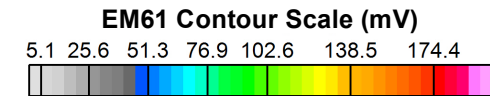


Document Path: Z:\GIS\PROJECTS\_ENW\FI010595956\_GIS\Projects\Interim Action Ranges\IRACR\Appendix F1H-1\_IAR\_R47\_Initial\_Post-Sift\_DGM\_Mapbook.mxd



# Legend Grid C2A7A1

- Target Location
- Special Case Area and Non-Completed Work Areas
- Interim Action Ranges MRA
- Major Road



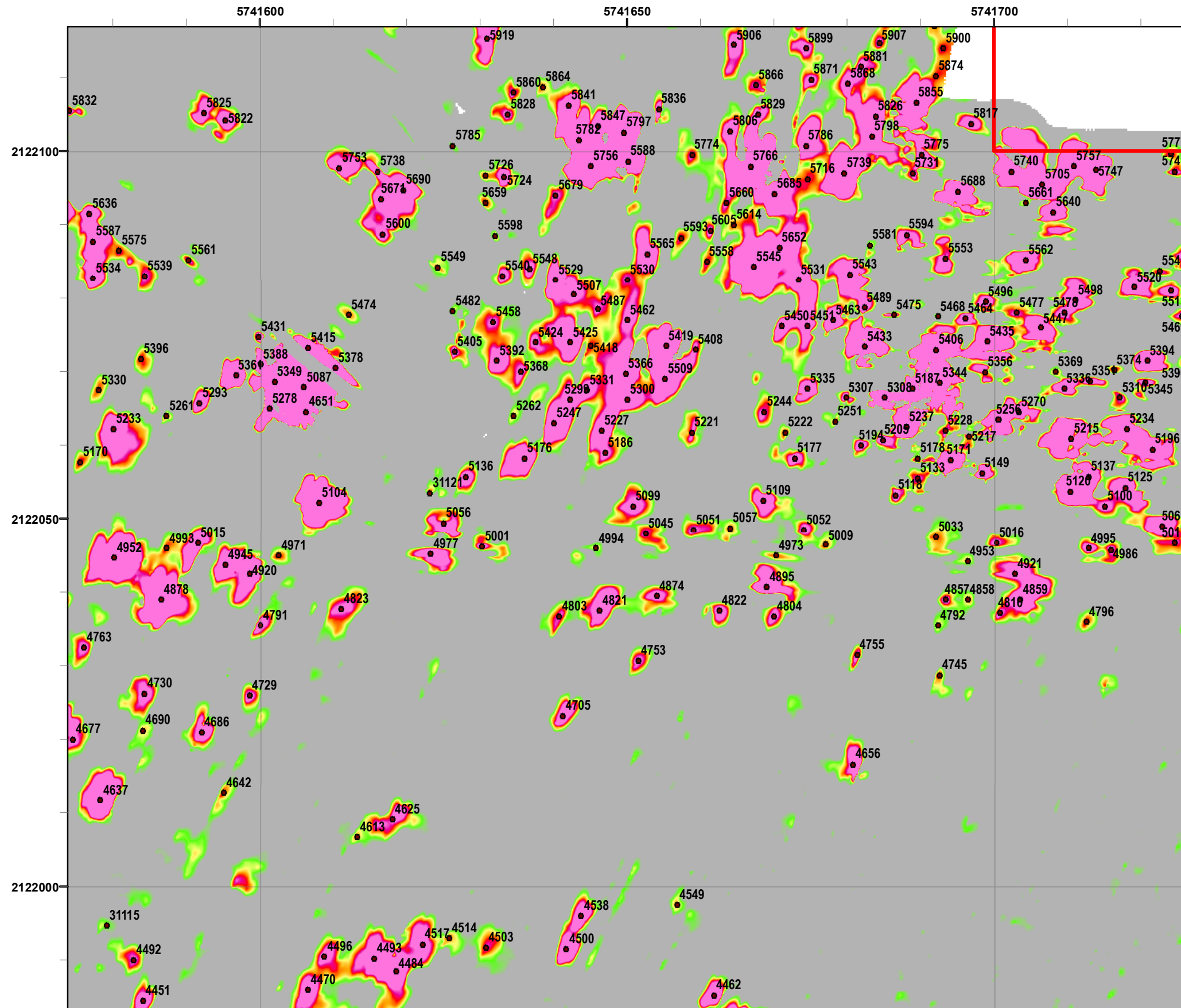
State Plane California IV, NAD 1983 (U.S. Survey Foot)

0 15 30 Feet



**Interim Action Ranges MRA**  
**Range 47 SCA**  
**Initial Post-Sift**  
**DGM Mapbook**  
 FORA ESCA RP  
 Monterey County, California

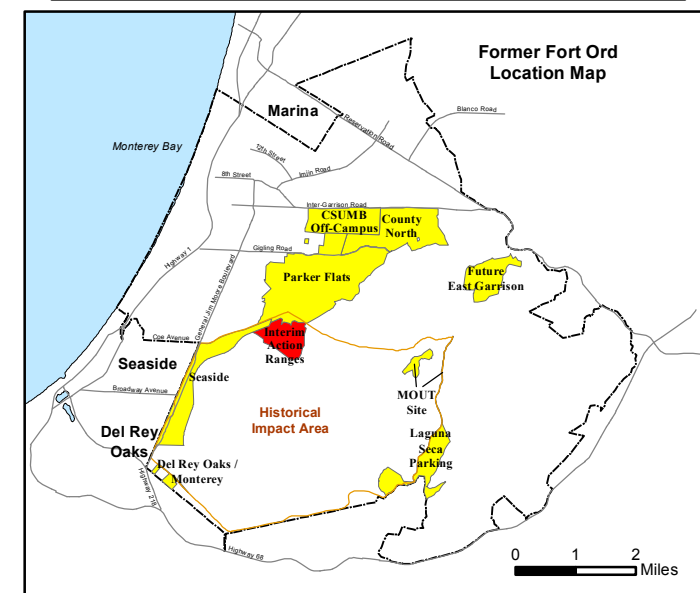
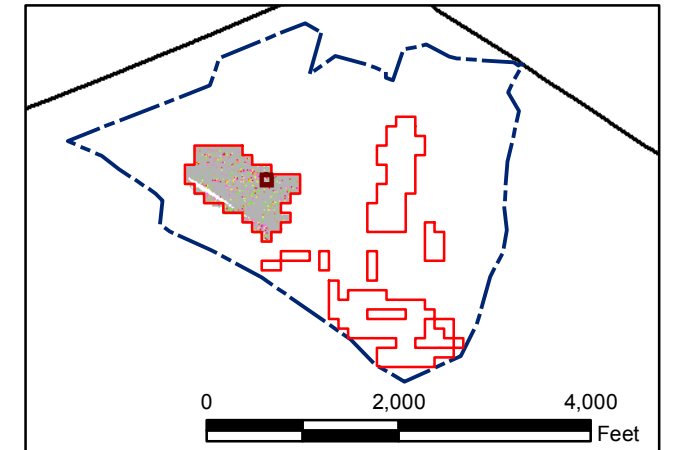
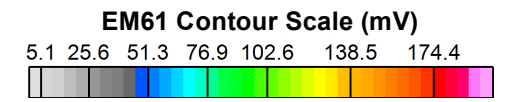
Document Path: Z:\GIS\PROJECTS\ENVI\010595956\_GIS\Projects\Interim Action Range\IRACR\Appendix F1H-1\_IAR\_R47\_Initial\_Post-Sift\_DGM\_Mapbook.mxd



### Legend

### Grid C2A7A2

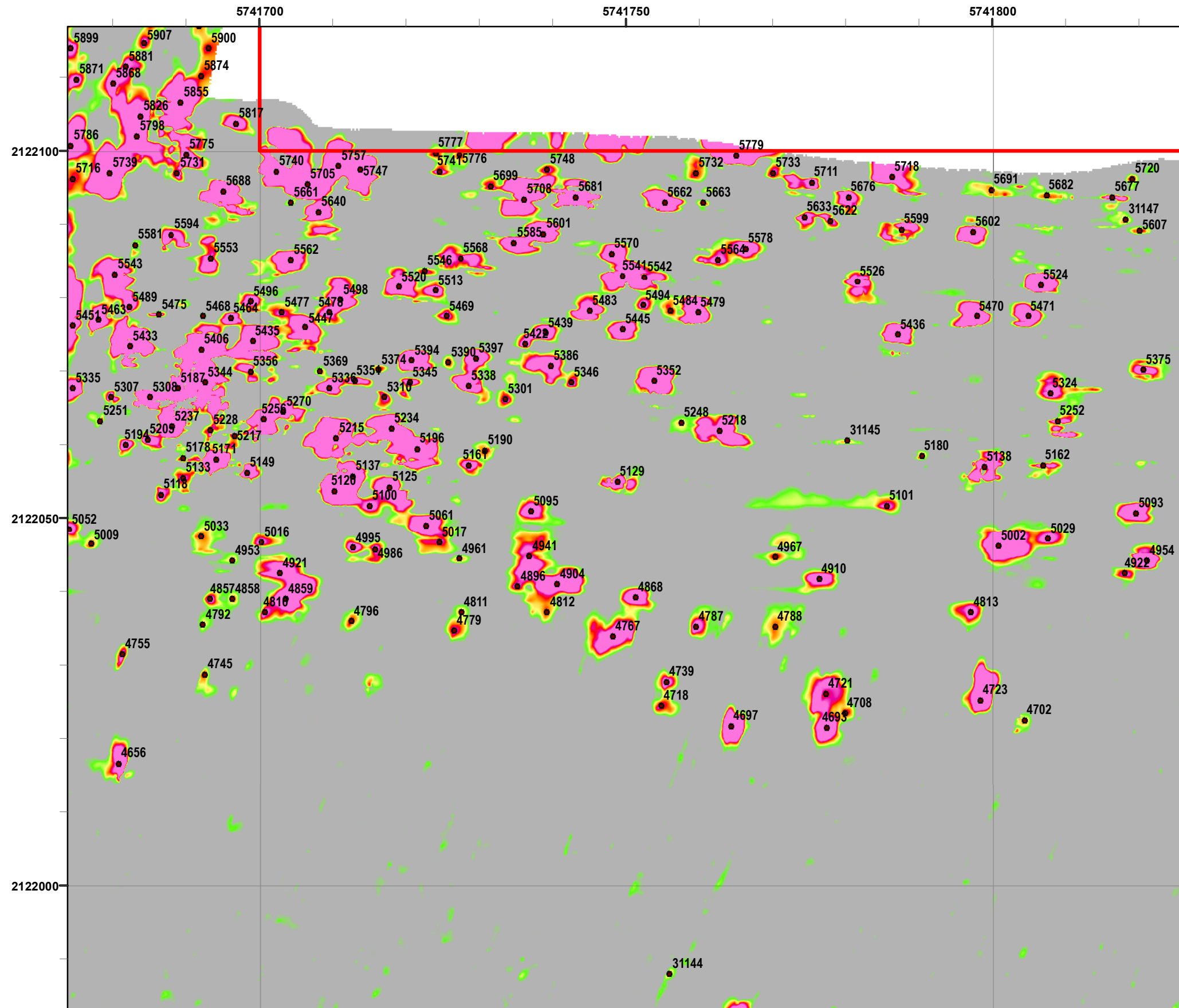
- 1075 ● Target Location
- Special Case Area and Non-Completed Work Areas
- ▬ Interim Action Ranges MRA
- ▬ Major Road



State Plane California IV, NAD 1983 (U.S. Survey Foot)



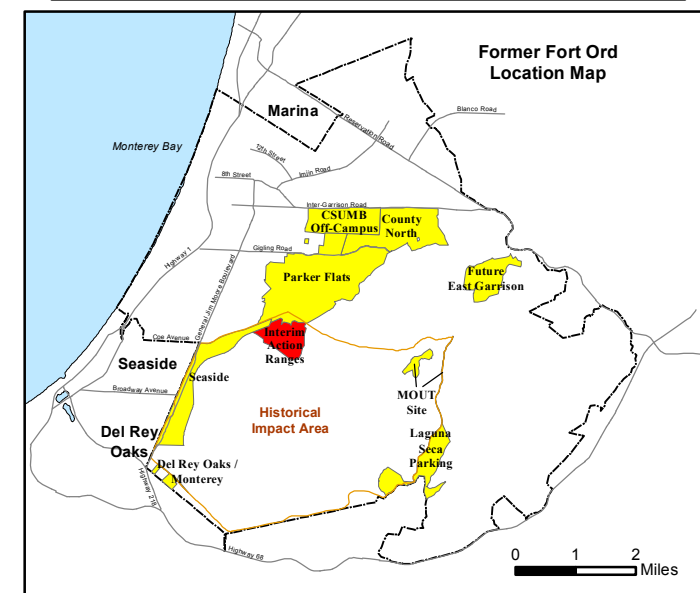
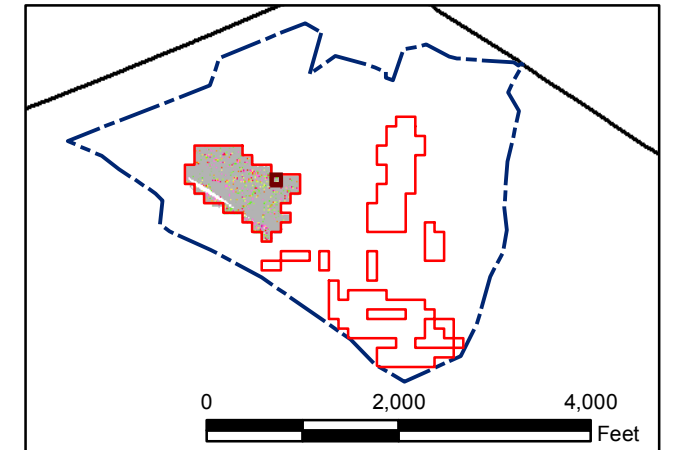
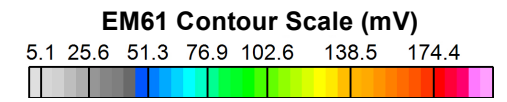
**Interim Action Ranges MRA**  
**Range 47 SCA**  
**Initial Post-Sift**  
**DGM Mapbook**  
 FORA ESCA RP  
 Monterey County, California



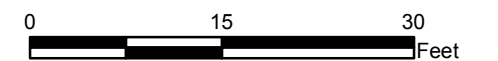
### Legend

### Grid C2A7A3

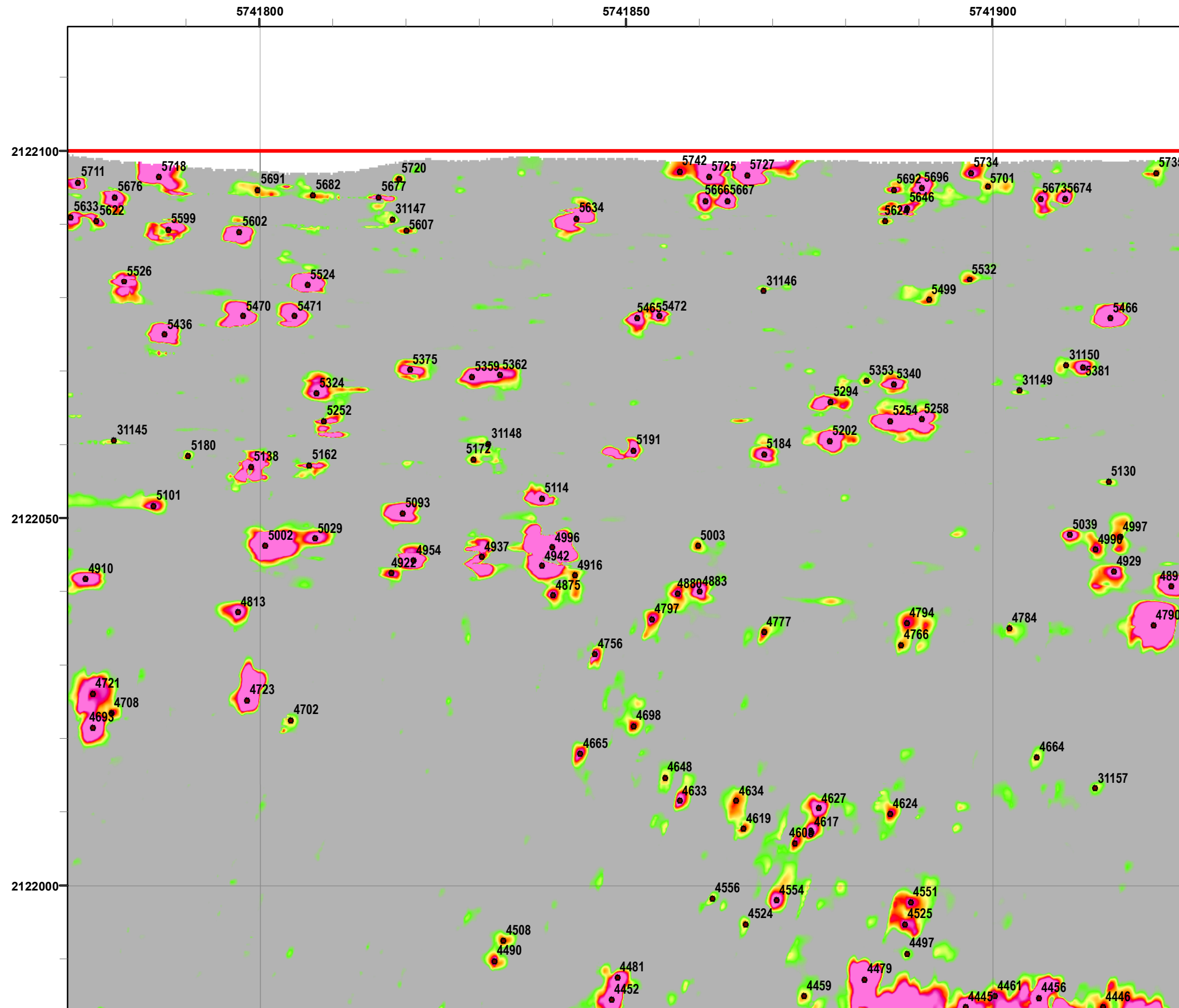
- 1075 Target Location
- Special Case Area and Non-Completed Work Areas
- ▬ Interim Action Ranges MRA
- ▬ Major Road



State Plane California IV, NAD 1983 (U.S. Survey Foot)

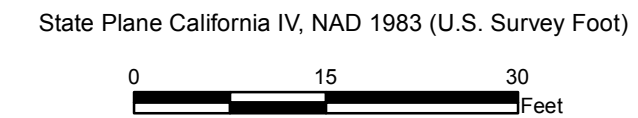
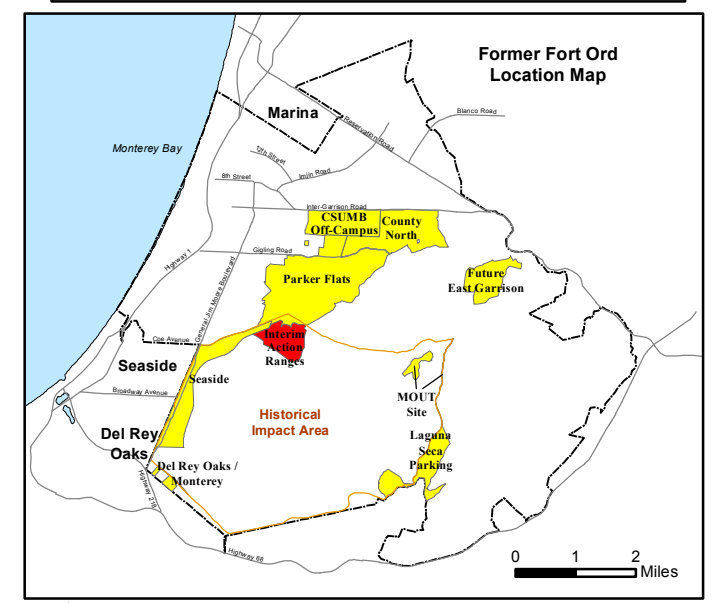
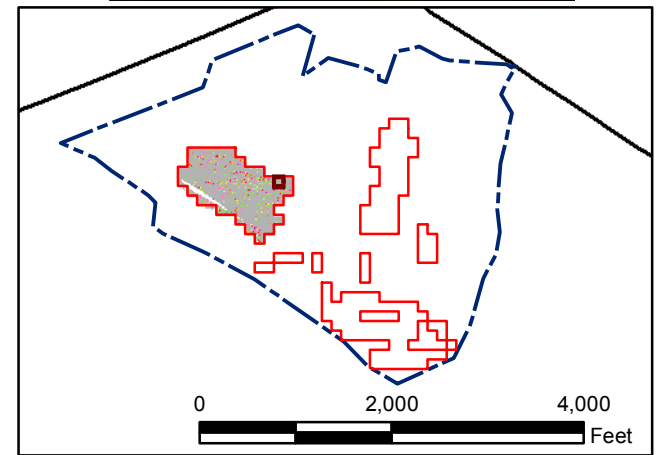
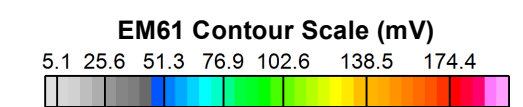


**Interim Action Ranges MRA**  
**Range 47 SCA**  
**Initial Post-Sift**  
**DGM Mapbook**  
 FORA ESCA RP  
 Monterey County, California

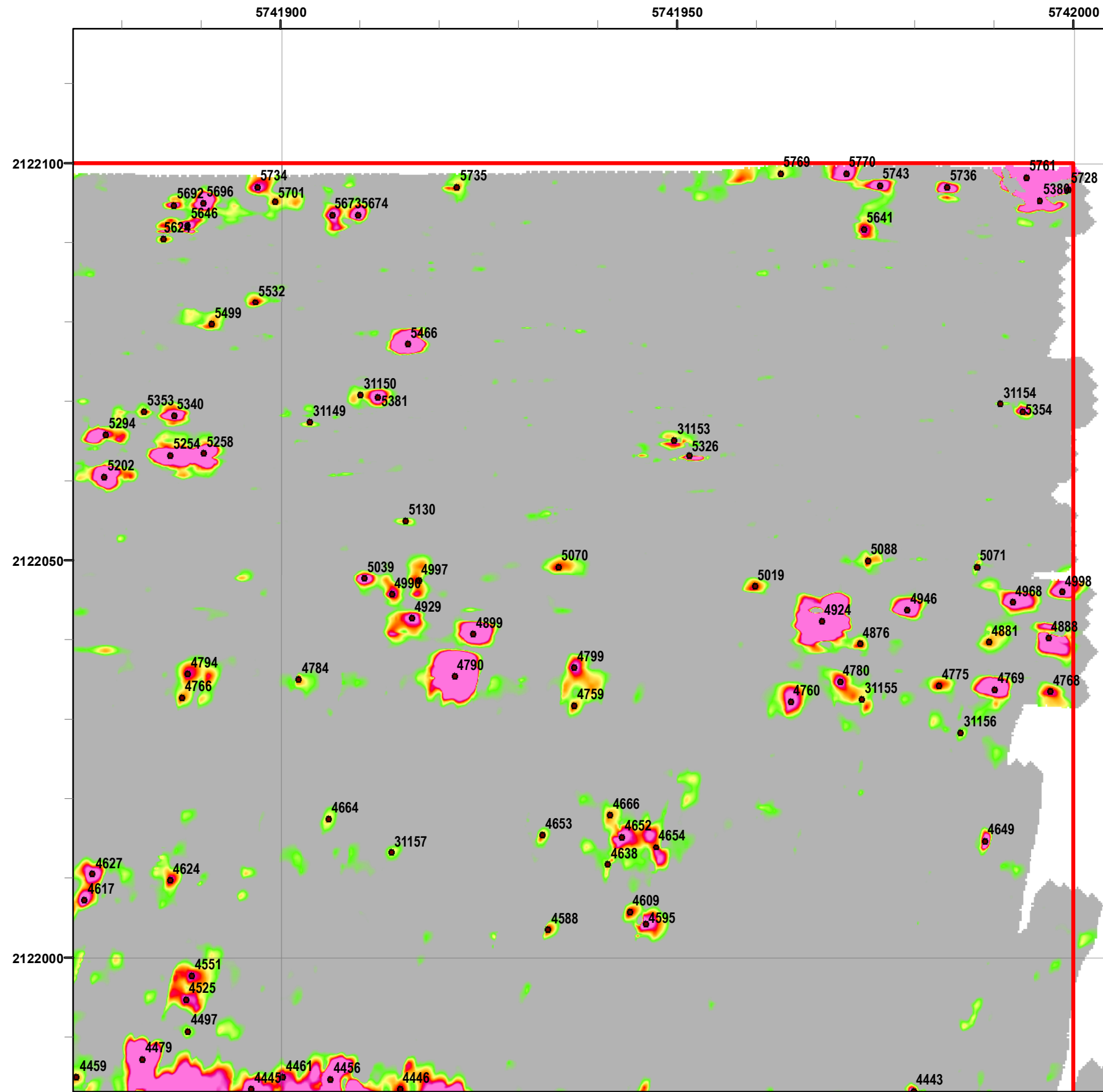


# Legend Grid C2A7A4

- 1075 Target Location
- Special Case Area and Non-Completed Work Areas
- ▬ Interim Action Ranges MRA
- ▬ Major Road



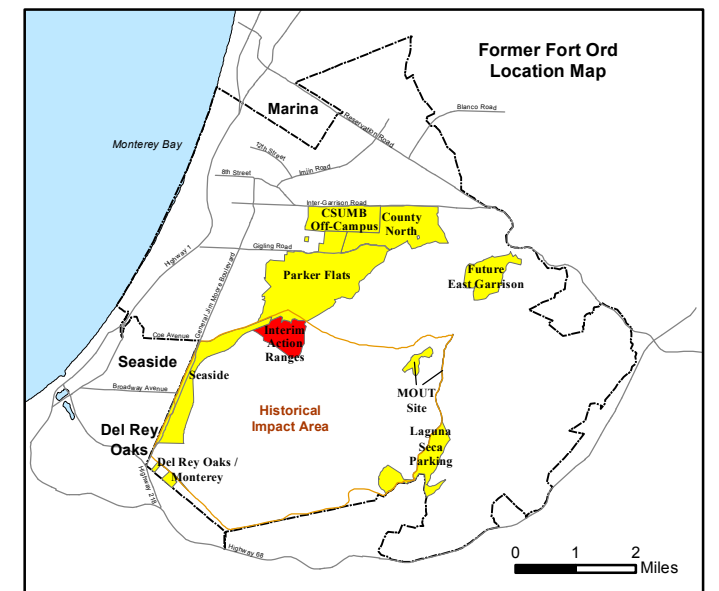
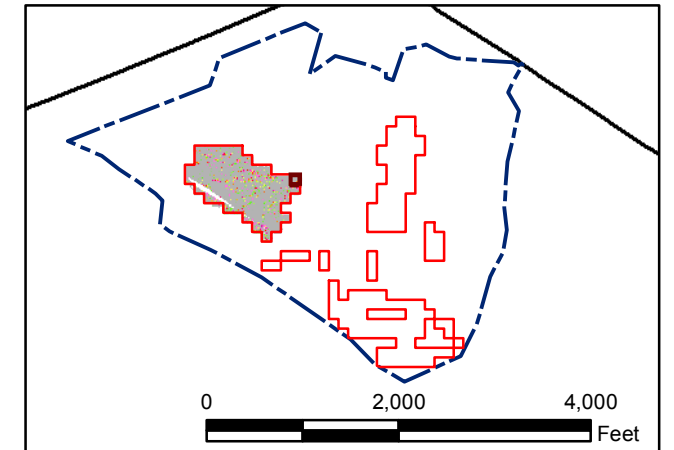
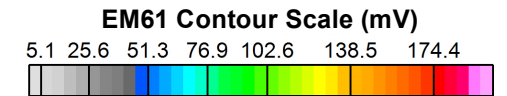
**Interim Action Ranges MRA**  
**Range 47 SCA**  
**Initial Post-Sift**  
**DGM Mapbook**  
 FORA ESCA RP  
 Monterey County, California



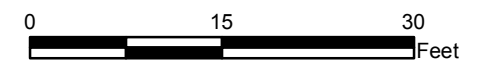
### Legend

### Grid C2A7A5

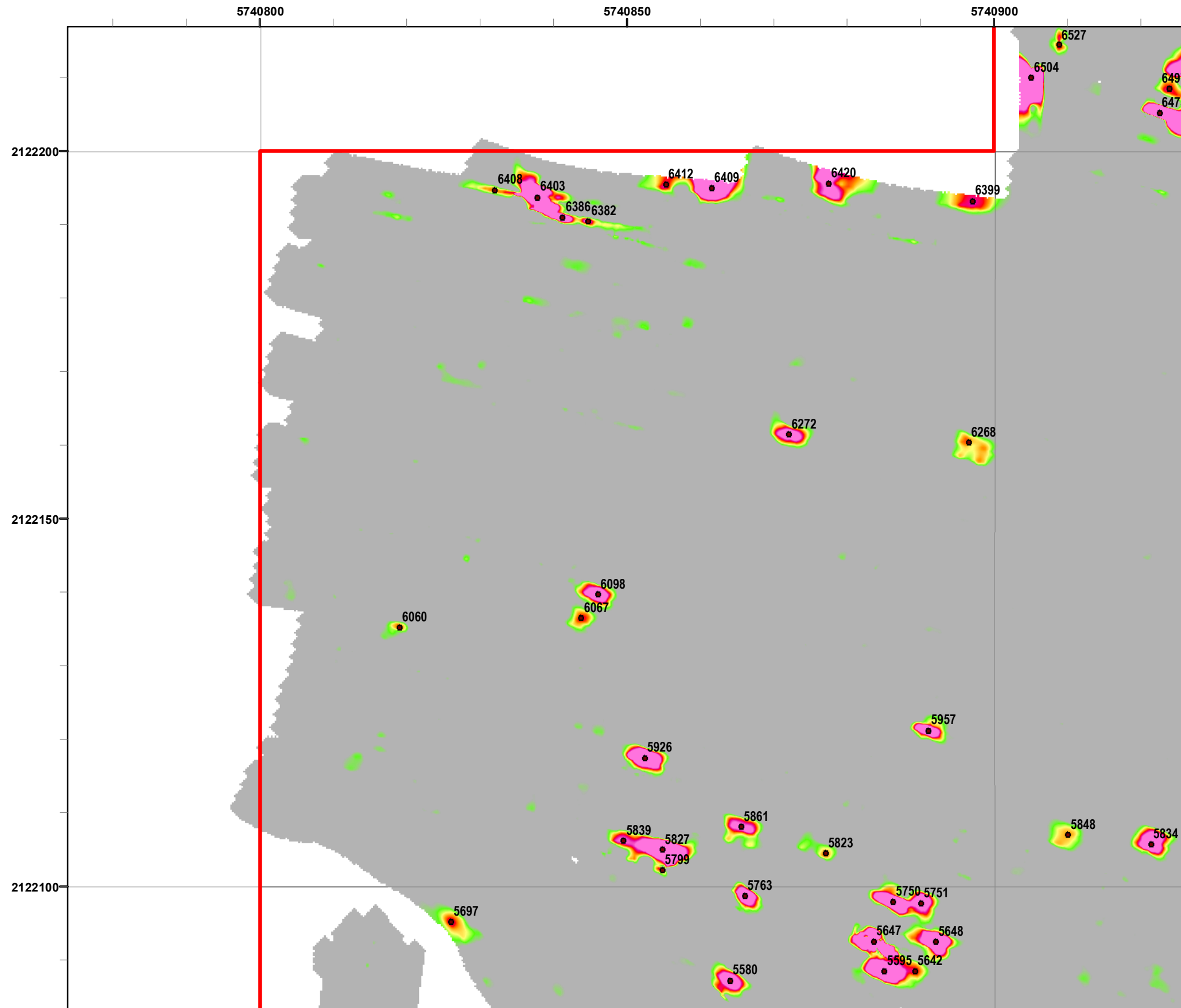
- 1075 ● Target Location
- Special Case Area and Non-Completed Work Areas
- ▬ Interim Action Ranges MRA
- ▬ Major Road



State Plane California IV, NAD 1983 (U.S. Survey Foot)



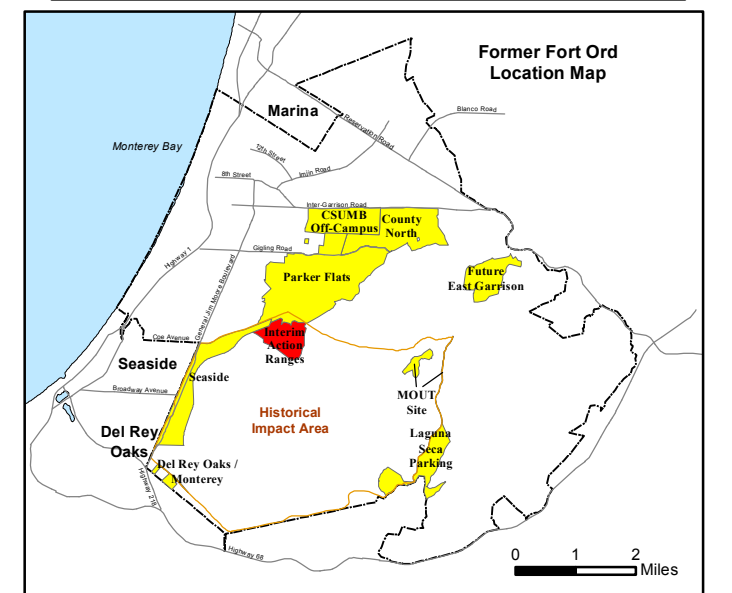
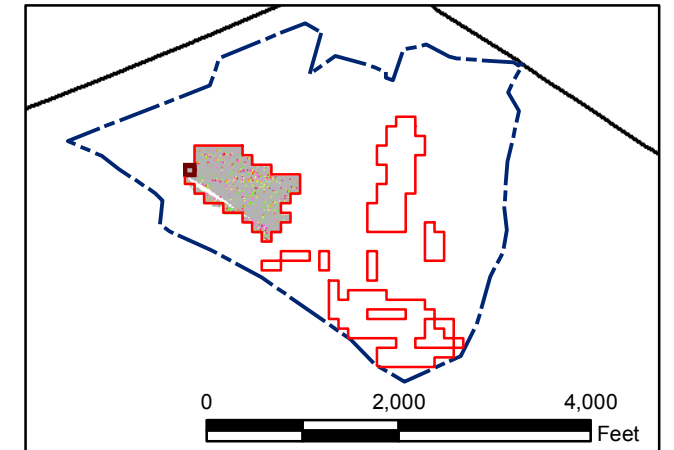
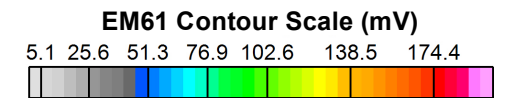
**Interim Action Ranges MRA**  
**Range 47 SCA**  
**Initial Post-Sift**  
**DGM Mapbook**  
 FORA ESCA RP  
 Monterey County, California



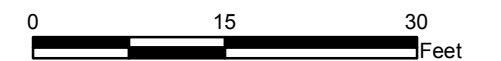
### Legend

### Grid C2A6B4

- 1075 ● Target Location
- Special Case Area and Non-Completed Work Areas
- ▬ Interim Action Ranges MRA
- ▬ Major Road

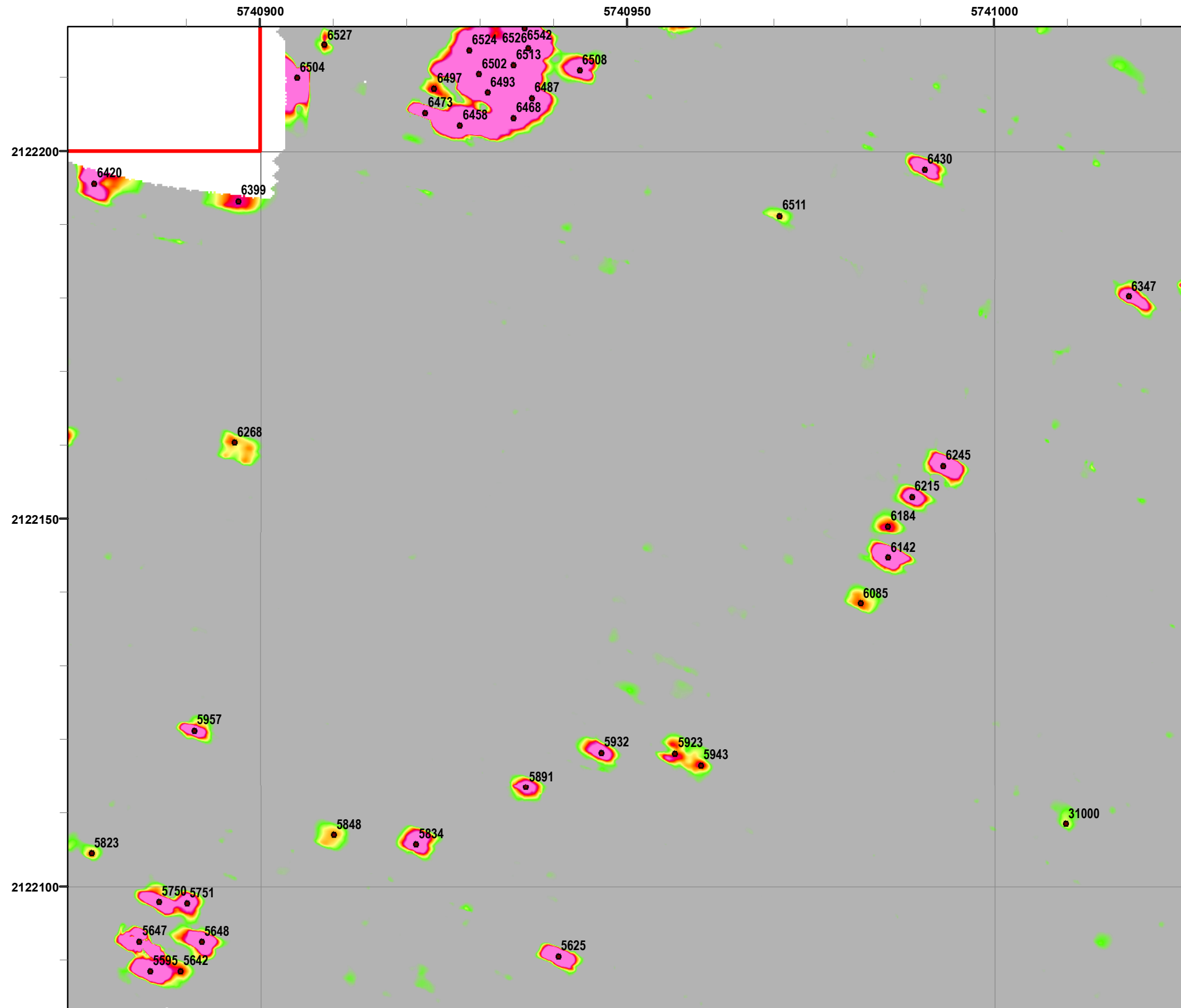


State Plane California IV, NAD 1983 (U.S. Survey Foot)



**Interim Action Ranges MRA**  
**Range 47 SCA**  
**Initial Post-Sift**  
**DGM Mapbook**  
 FORA ESCA RP  
 Monterey County, California

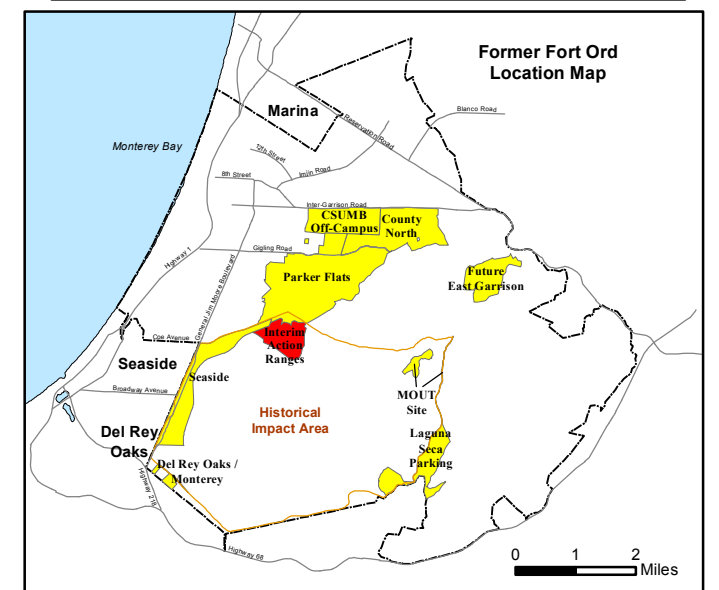
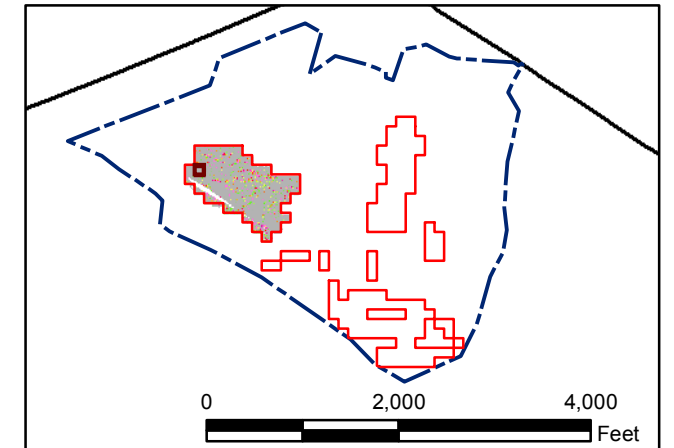
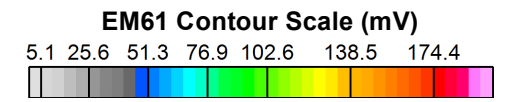




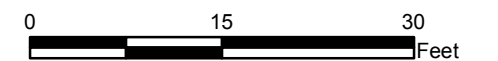
### Legend

### Grid C2A6B5

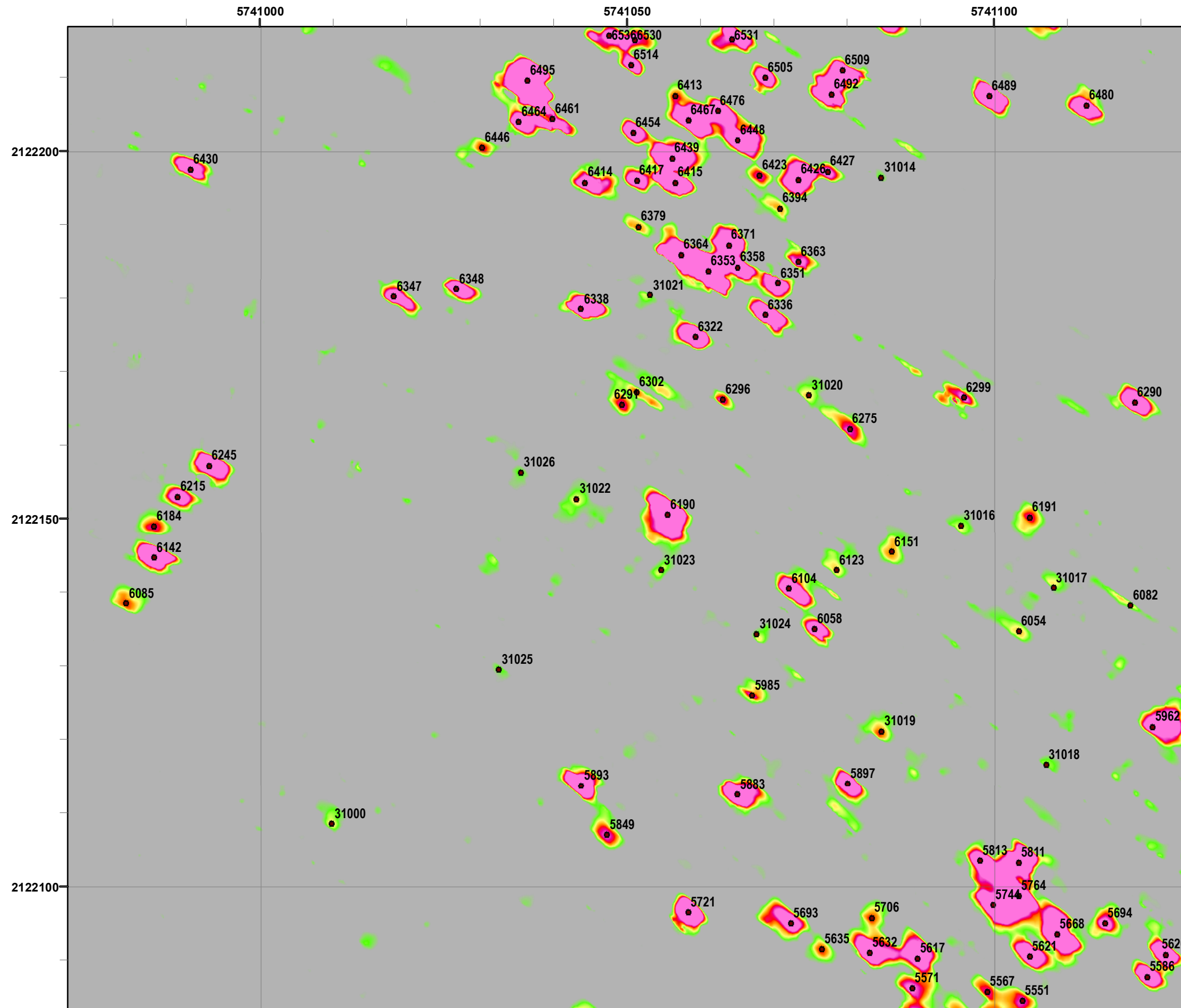
- 1075 ● Target Location
- Special Case Area and Non-Completed Work Areas
- ▬ Interim Action Ranges MRA
- ▬ Major Road



State Plane California IV, NAD 1983 (U.S. Survey Foot)



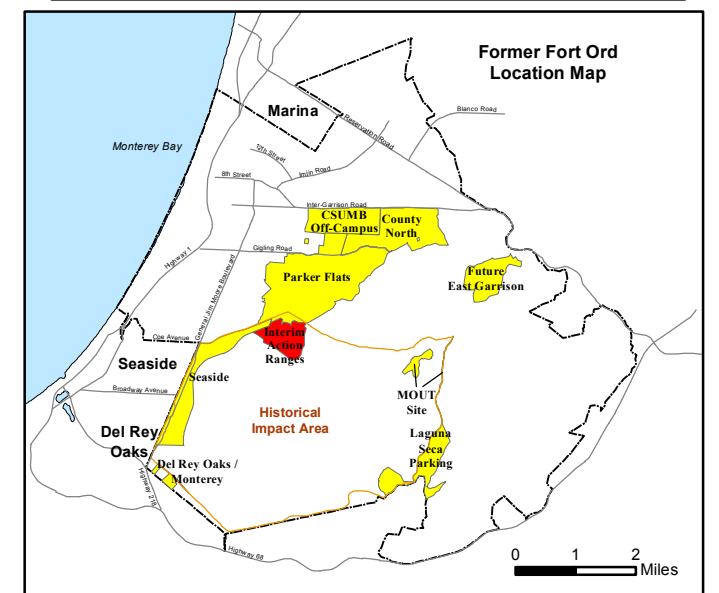
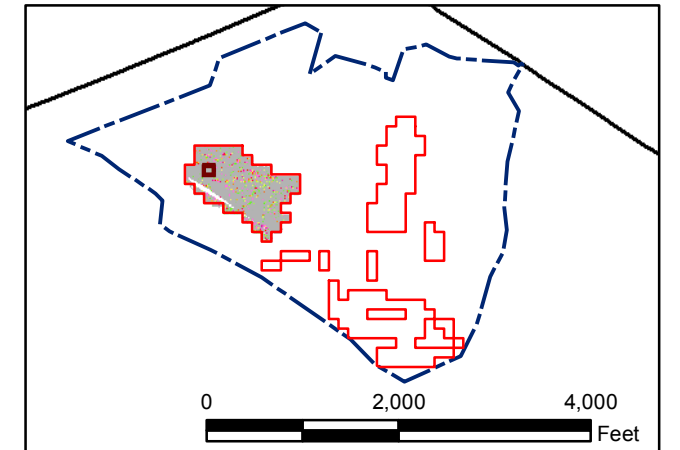
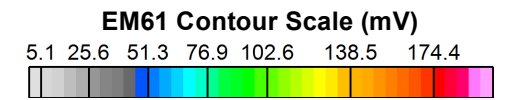
**Interim Action Ranges MRA**  
**Range 47 SCA**  
**Initial Post-Sift**  
**DGM Mapbook**  
 FORA ESCA RP  
 Monterey County, California



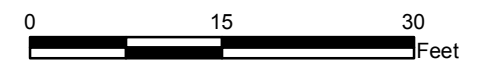
### Legend

### Grid C2A6B6

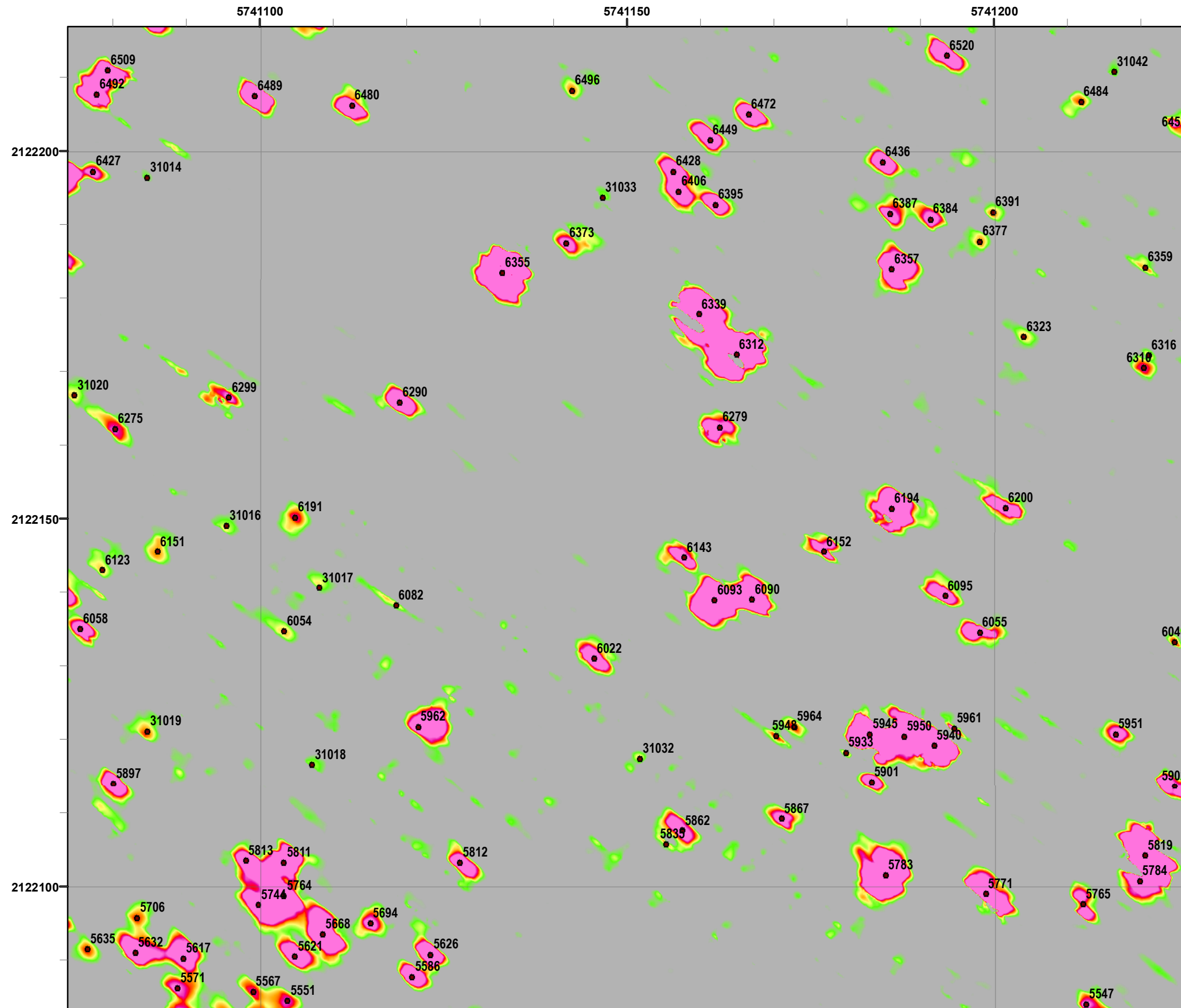
- 1075 Target Location
- Special Case Area and Non-Completed Work Areas
- ▬ Interim Action Ranges MRA
- ▬ Major Road



State Plane California IV, NAD 1983 (U.S. Survey Foot)



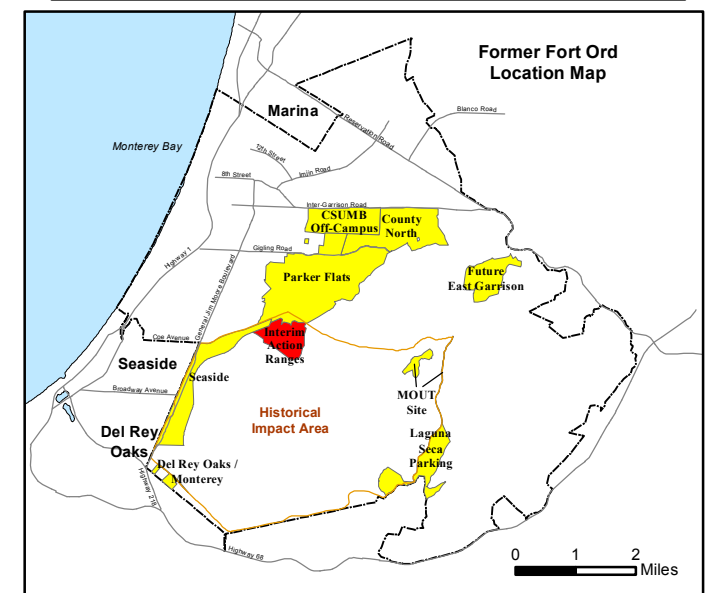
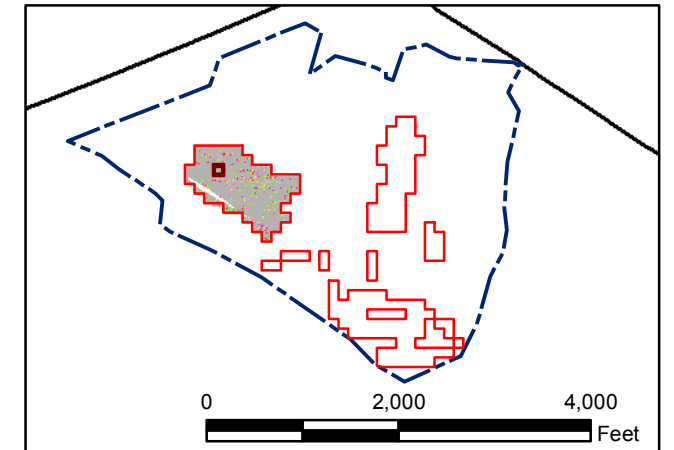
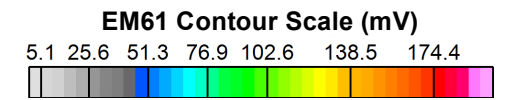
**Interim Action Ranges MRA**  
**Range 47 SCA**  
**Initial Post-Sift**  
**DGM Mapbook**  
 FORA ESCA RP  
 Monterey County, California



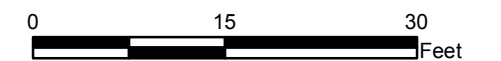
### Legend

### Grid C2A6B7

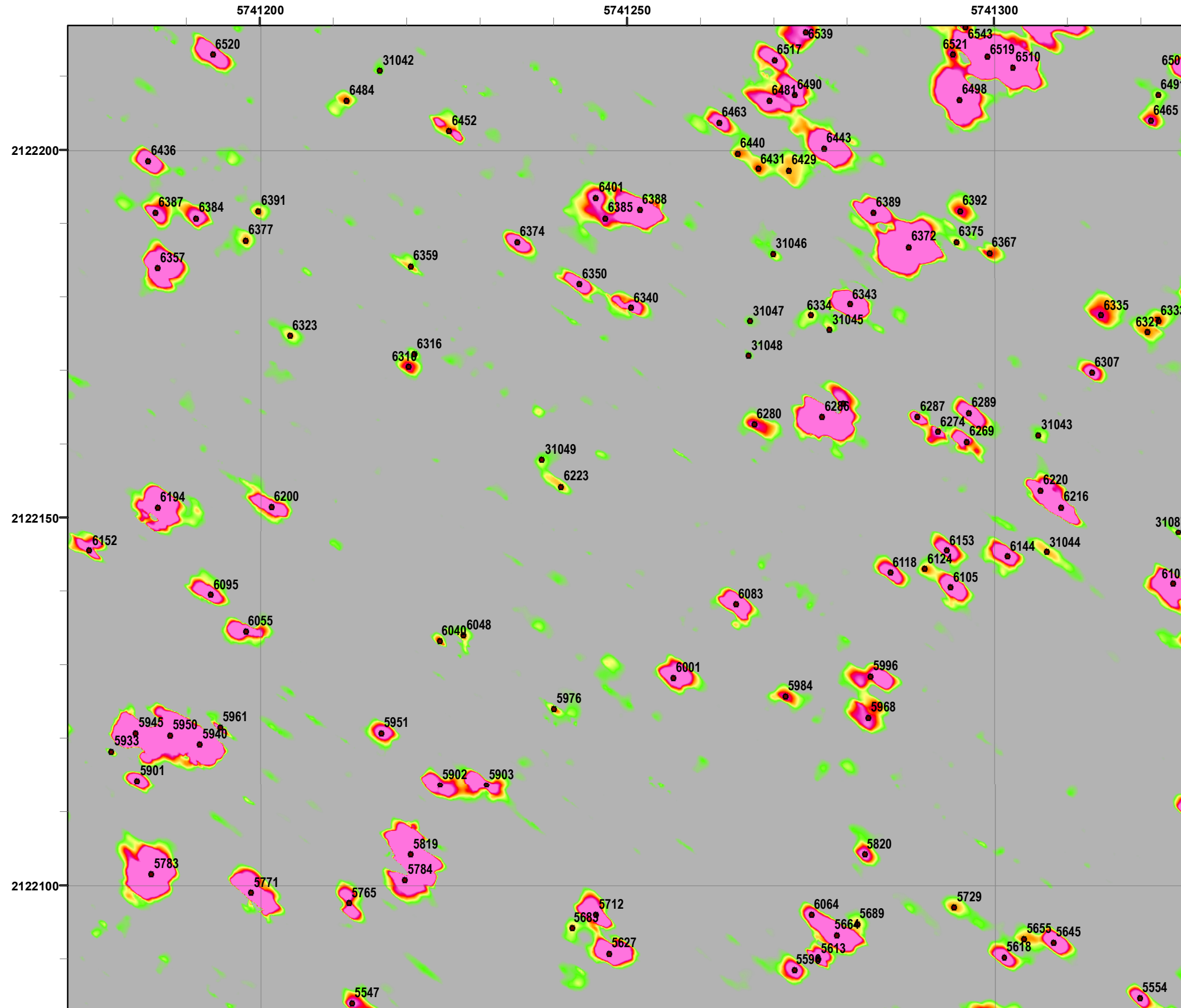
- 1075 Target Location
- Special Case Area and Non-Completed Work Areas
- ▬ Interim Action Ranges MRA
- ▬ Major Road



State Plane California IV, NAD 1983 (U.S. Survey Foot)



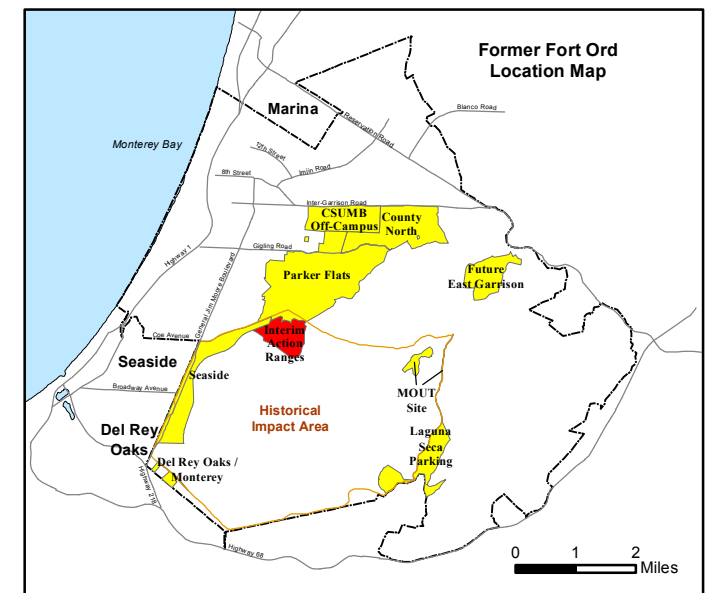
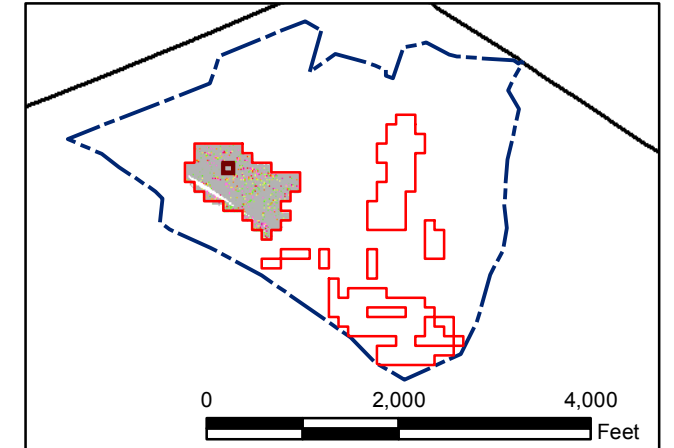
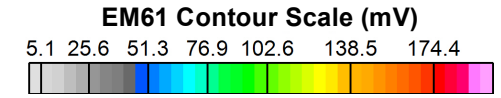
**Interim Action Ranges MRA**  
**Range 47 SCA**  
**Initial Post-Sift**  
**DGM Mapbook**  
 FORA ESCA RP  
 Monterey County, California



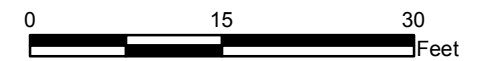
### Legend

### Grid C2A6B8

- 1075 Target Location
- Special Case Area and Non-Completed Work Areas
- Interim Action Ranges MRA
- Major Road



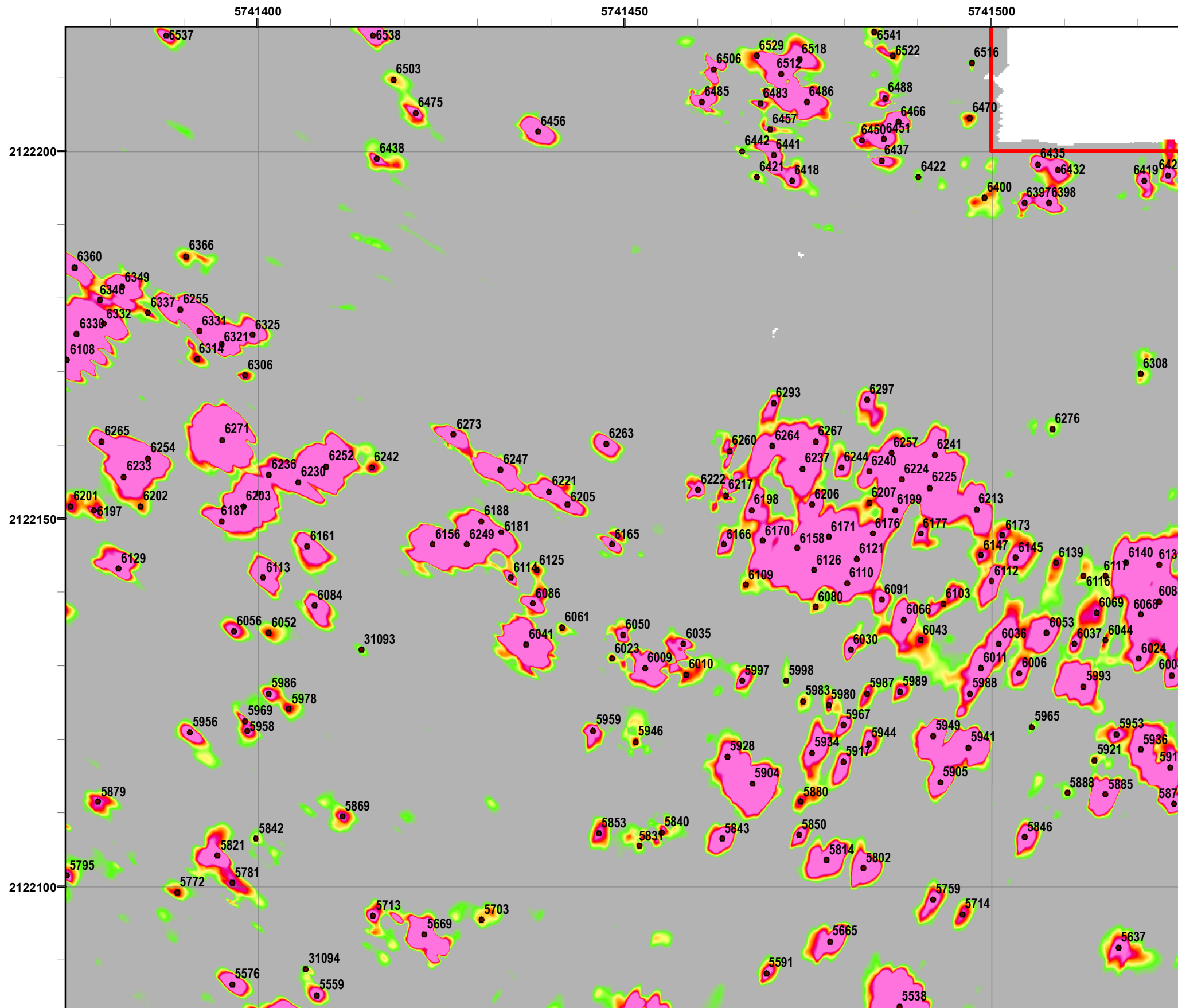
State Plane California IV, NAD 1983 (U.S. Survey Foot)



**Interim Action Ranges MRA**  
**Range 47 SCA**  
**Initial Post-Sift**  
**DGM Mapbook**  
FORA ESCA RP  
Monterey County, California



Document Path: Z:\GIS\PROJECTS\_ENM\FI01059516\_GIS\Projects\Interim Action Ranges\IRACR\Appendix F\F1H-1\_IAR\_R47\_Initial\_Post-Sift\_DGM\_Mapbook.mxd

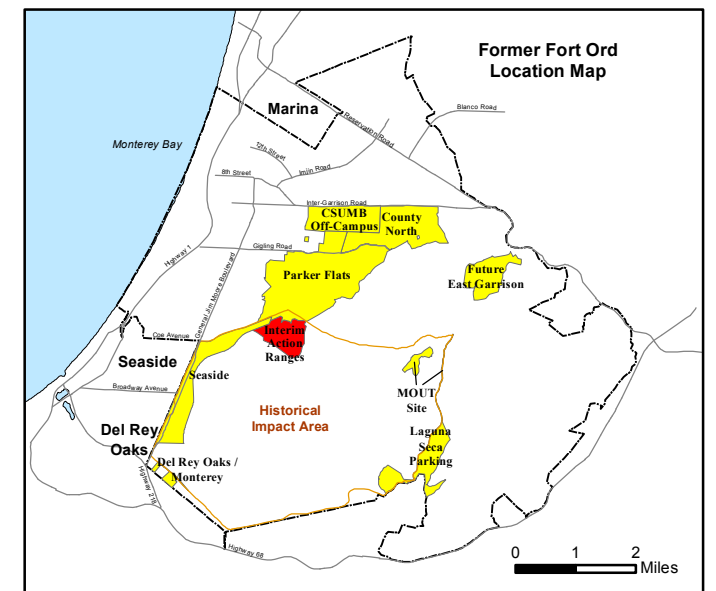
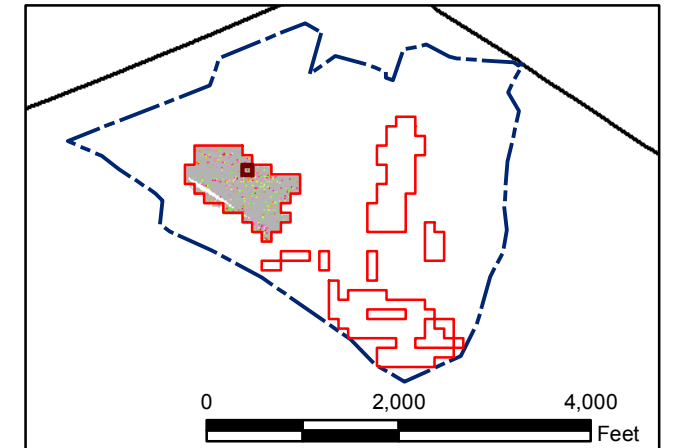
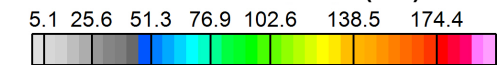


### Legend

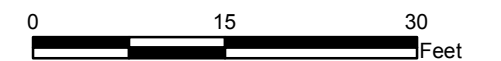
Grid C2A6B0

- 1075 Target Location
- Special Case Area and Non-Completed Work Areas
- ▬ Interim Action Ranges MRA
- ▬ Major Road

#### EM61 Contour Scale (mV)

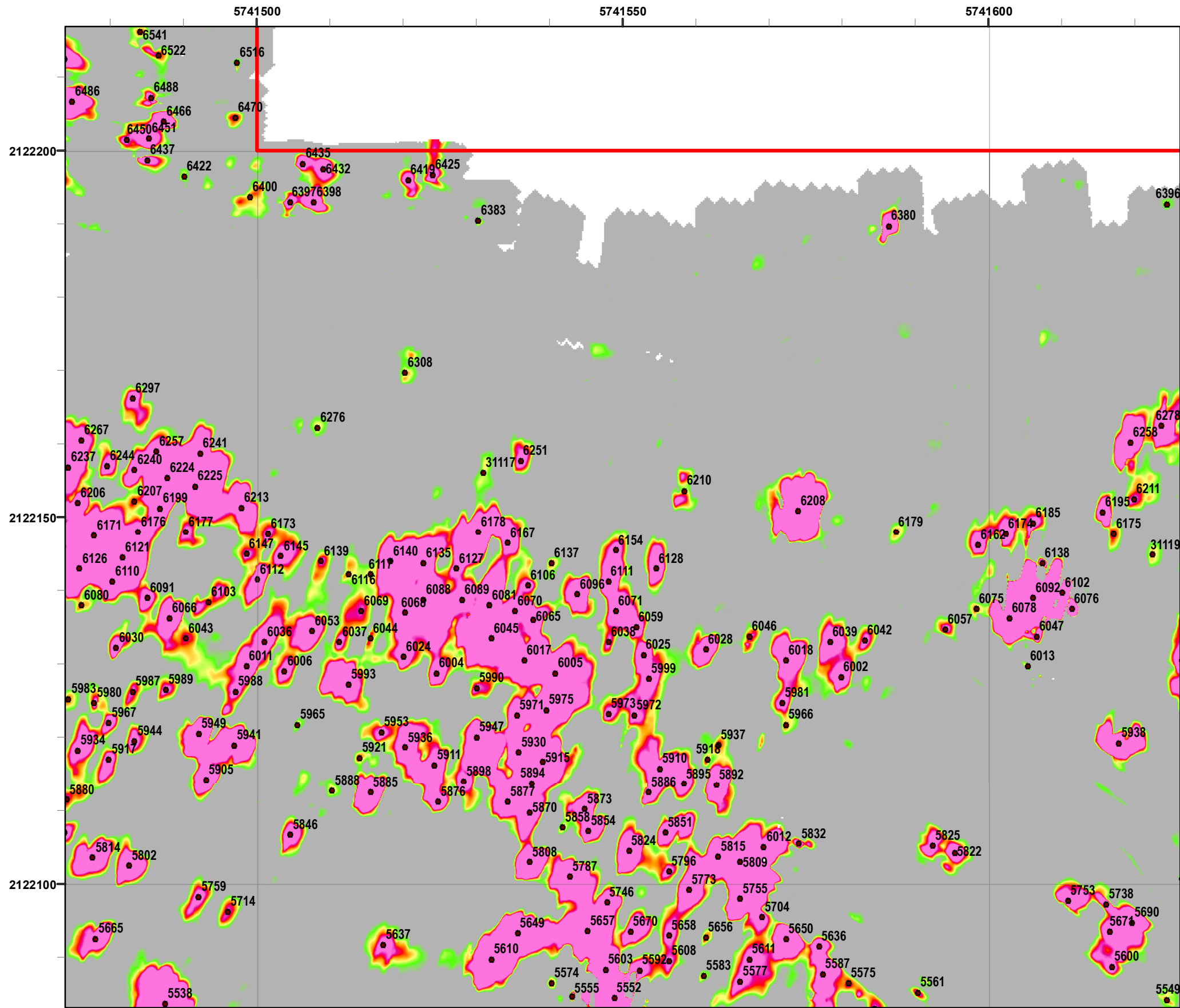


State Plane California IV, NAD 1983 (U.S. Survey Foot)



**Interim Action Ranges MRA**  
**Range 47 SCA**  
**Initial Post-Sift**  
**DGM Mapbook**  
 FORA ESCA RP  
 Monterey County, California

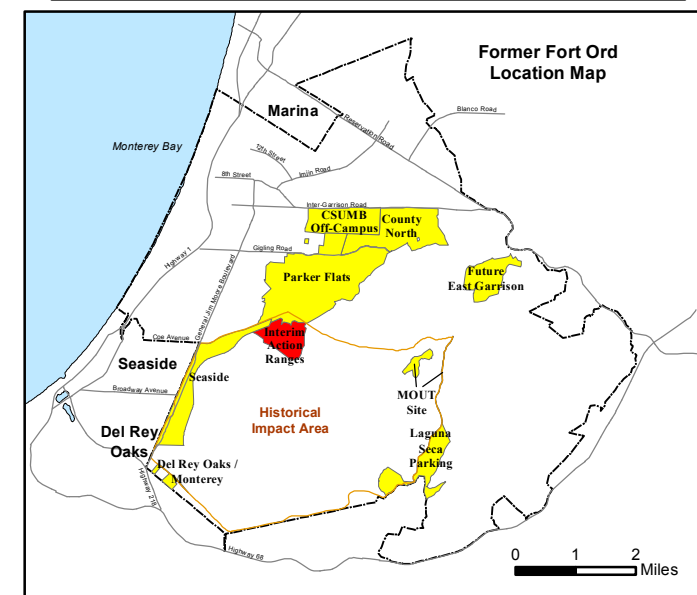
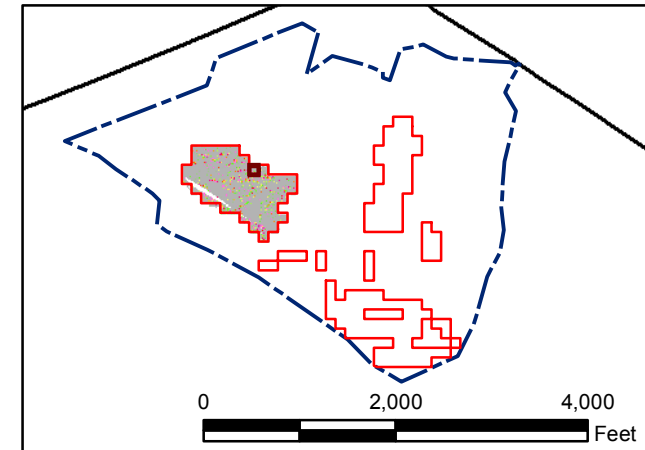
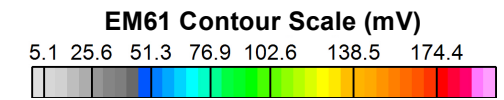
Document Path: Z:\GIS\PROJECTS\ENVI\010595916\_GIS\Projects\Interim Action Ranges\IRACR\Appendix F1H-1\_IAR\_R47\_Initial\_Post-Sift\_DGM\_Mapbook.mxd



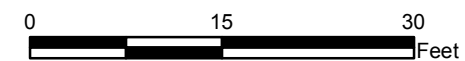
## Legend

## Grid C2A7B1

- 1075 Target Location
- Special Case Area and Non-Completed Work Areas
- Interim Action Ranges MRA
- Major Road



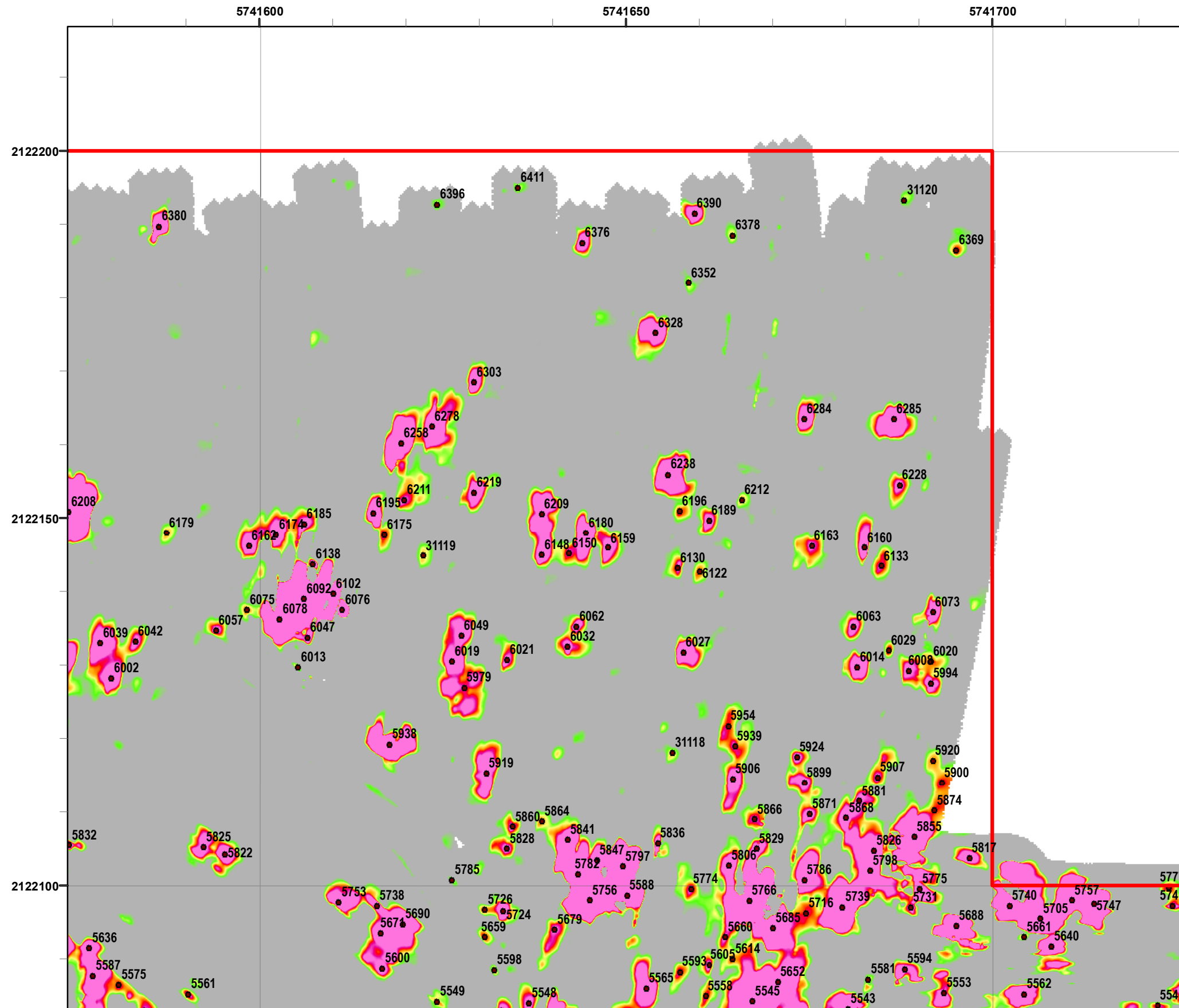
State Plane California IV, NAD 1983 (U.S. Survey Foot)



**Interim Action Ranges MRA**  
**Range 47 SCA**  
**Initial Post-Sift**  
**DGM Mapbook**  
 FORA ESCA RP  
 Monterey County, California

**Map F1H - 55**

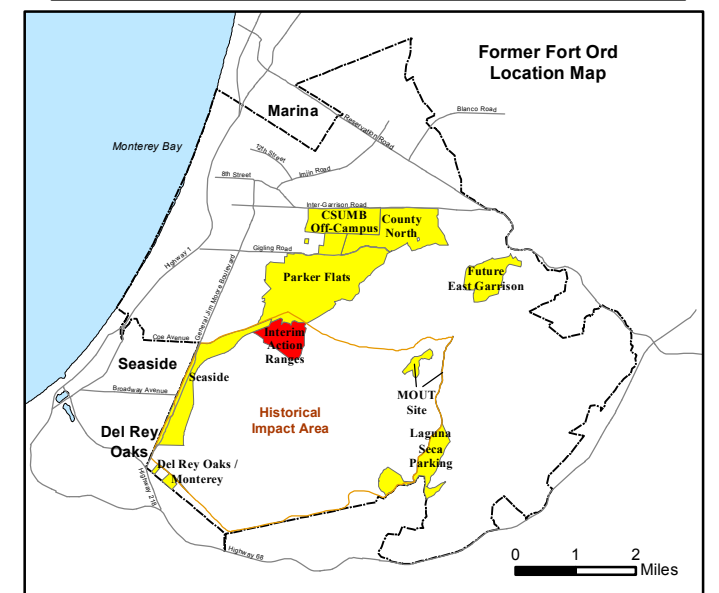
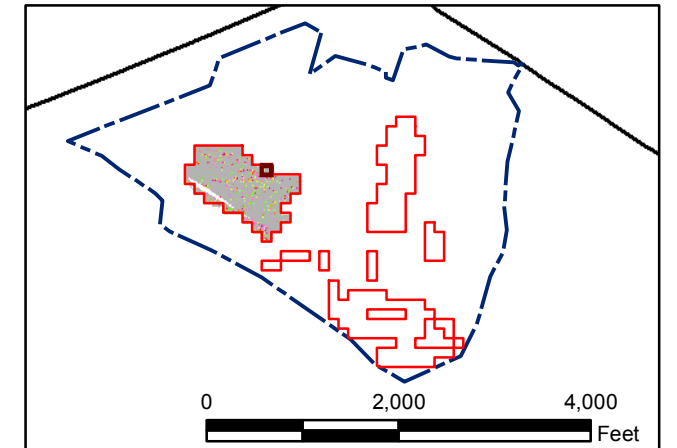
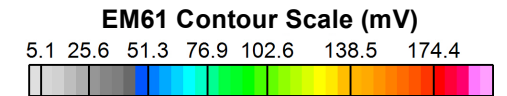
Document Path: Z:\GIS\PROJECTS\ENM\FI01059516\_GIS\Projects\Interim Action Ranges\IRACR\Appendix F1H-1\_IAR\_R47\_Initial\_Post-Sift\_DGM\_Mapbook.mxd



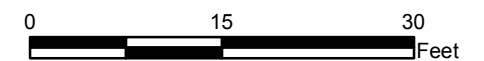
### Legend

### Grid C2A7B2

- 1075 ● Target Location
- Special Case Area and Non-Completed Work Areas
- ▬ Interim Action Ranges MRA
- ▬ Major Road

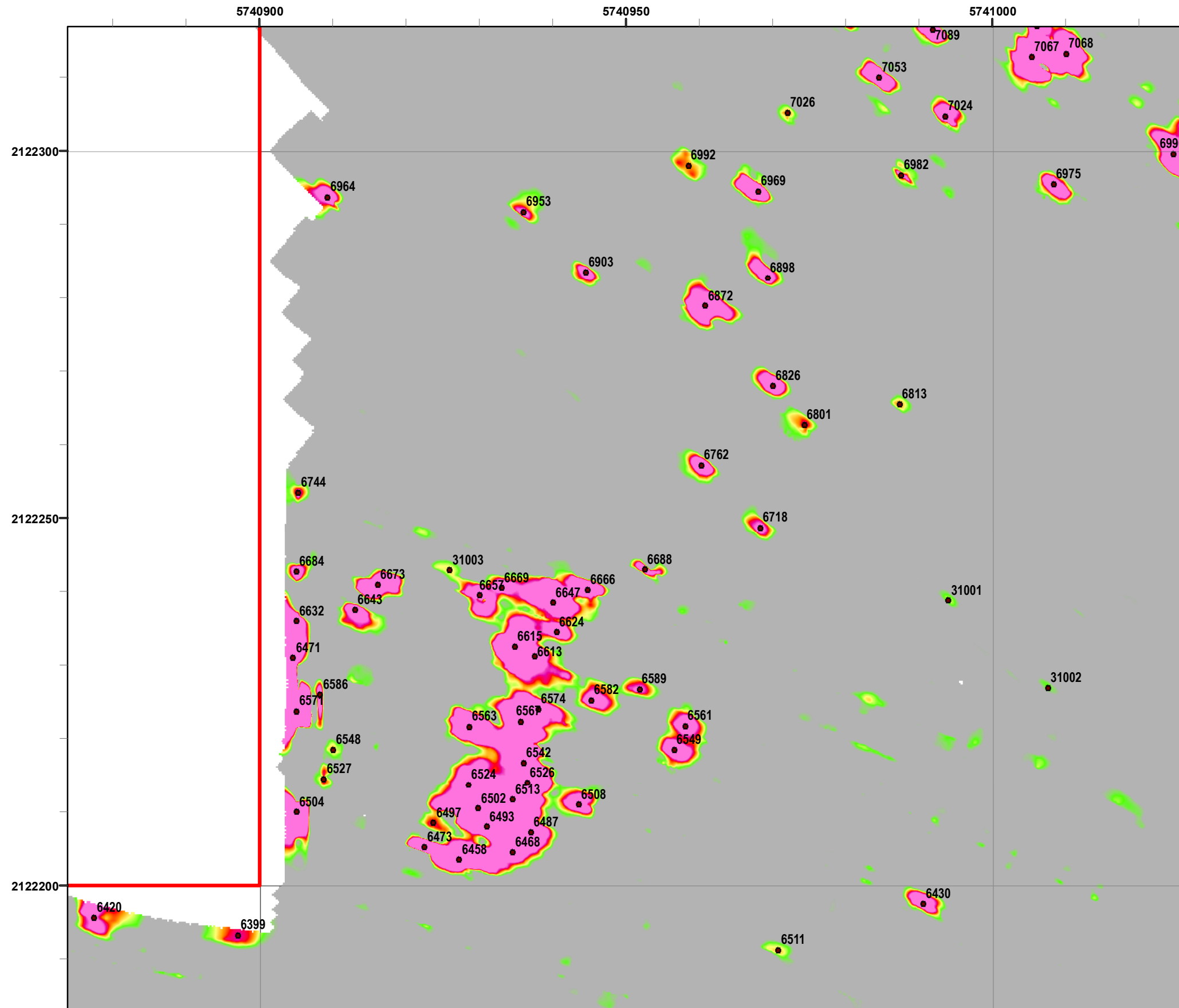


State Plane California IV, NAD 1983 (U.S. Survey Foot)



**Interim Action Ranges MRA**  
**Range 47 SCA**  
**Initial Post-Sift**  
**DGM Mapbook**  
 FORA ESCA RP  
 Monterey County, California

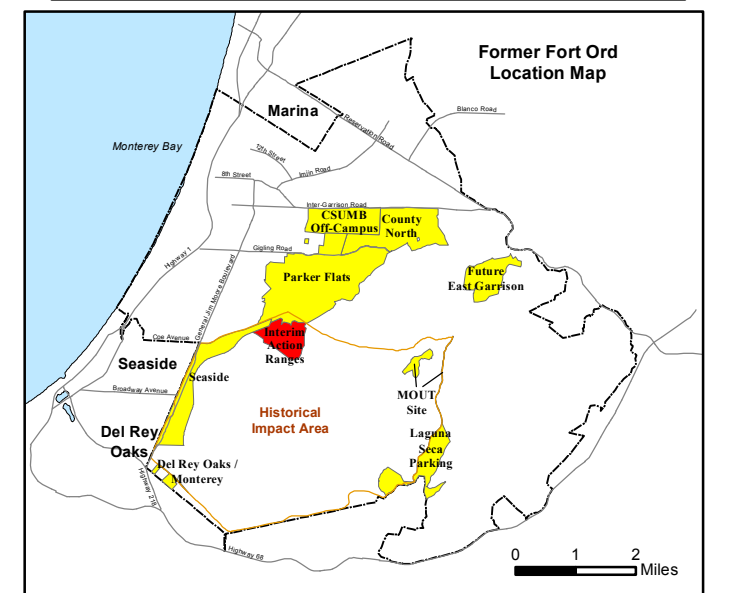
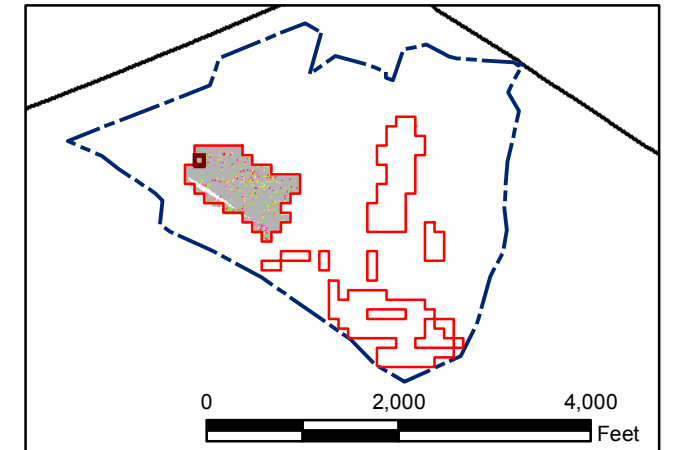
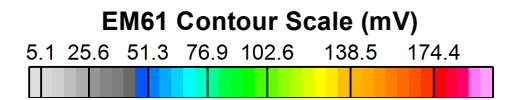




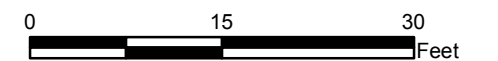
### Legend

### Grid C2A6C5

- 1075 ● Target Location
- Special Case Area and Non-Completed Work Areas
- ▬ Interim Action Ranges MRA
- ▬ Major Road

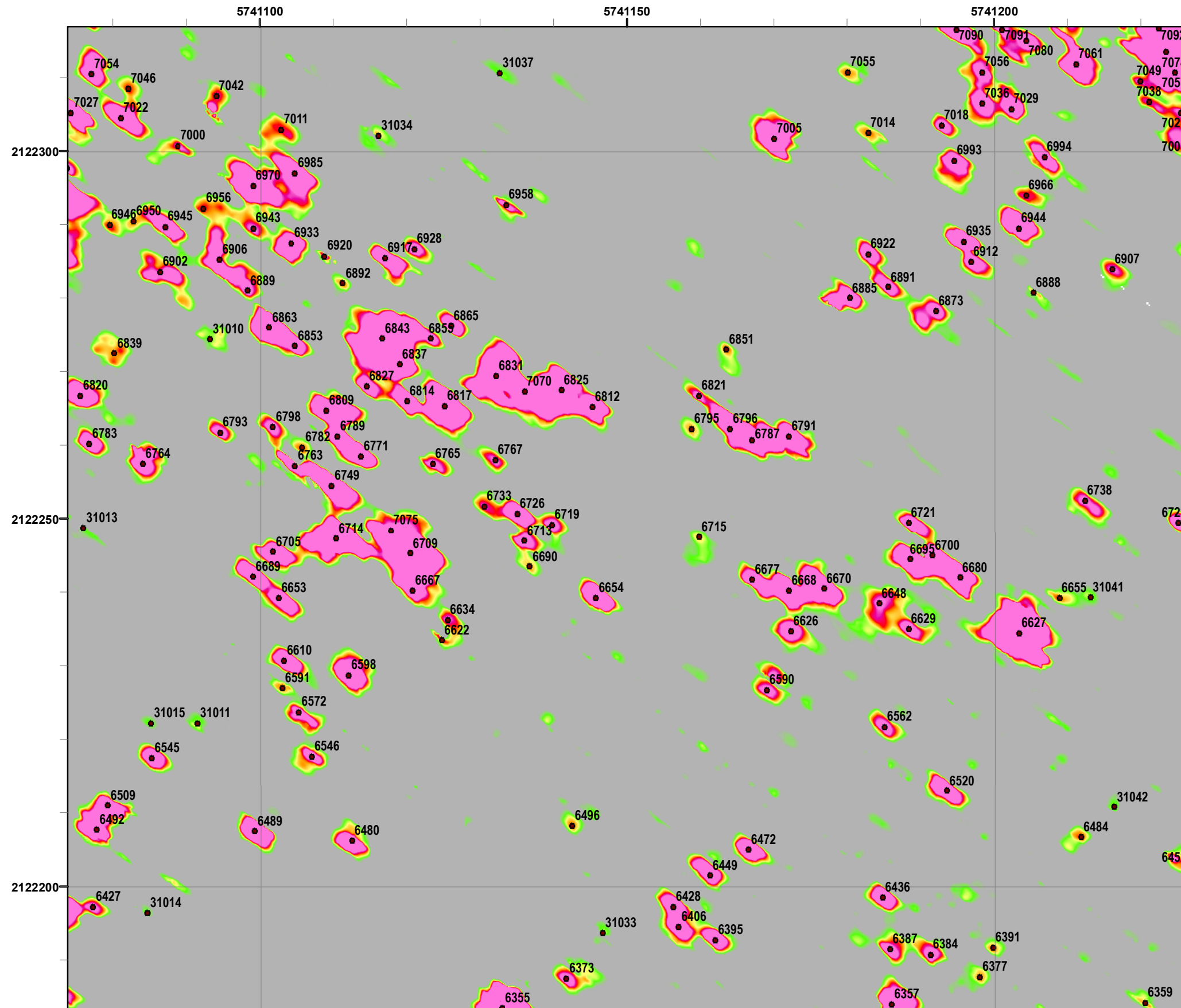


State Plane California IV, NAD 1983 (U.S. Survey Foot)



**Interim Action Ranges MRA**  
**Range 47 SCA**  
**Initial Post-Sift**  
**DGM Mapbook**  
 FORA ESCA RP  
 Monterey County, California

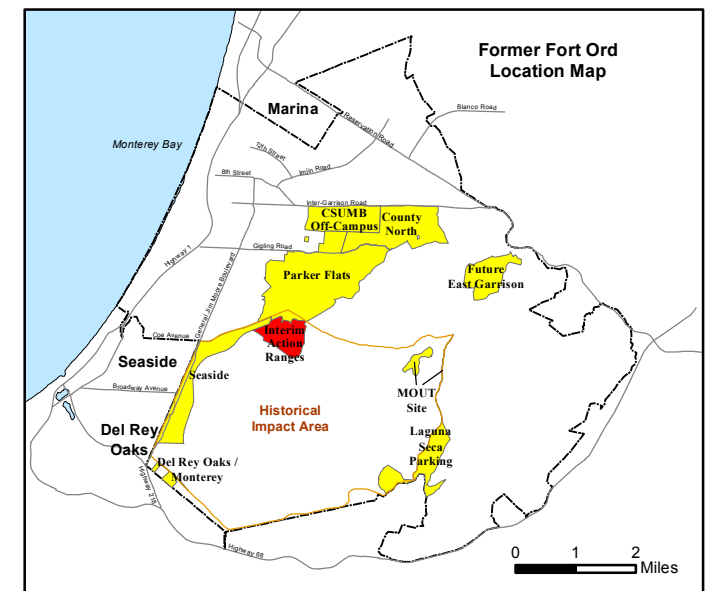
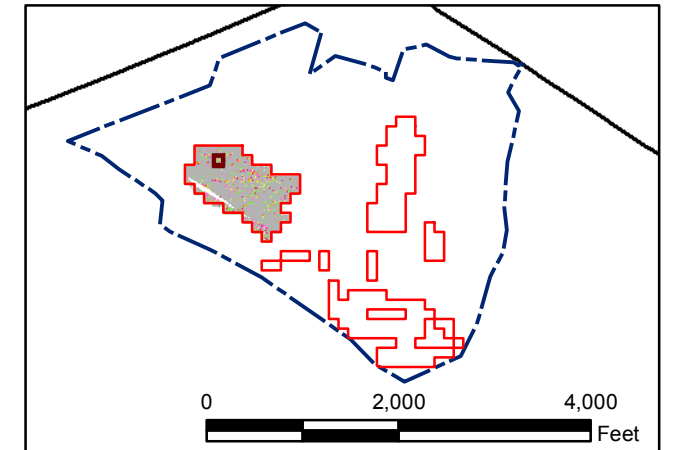
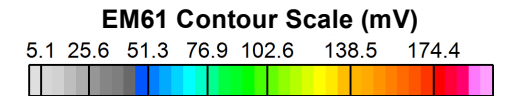




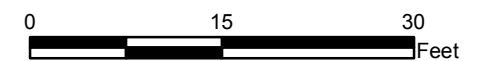
### Legend

### Grid C2A6C7

- 1075 Target Location
- Special Case Area and Non-Completed Work Areas
- ▬ Interim Action Ranges MRA
- ▬ Major Road

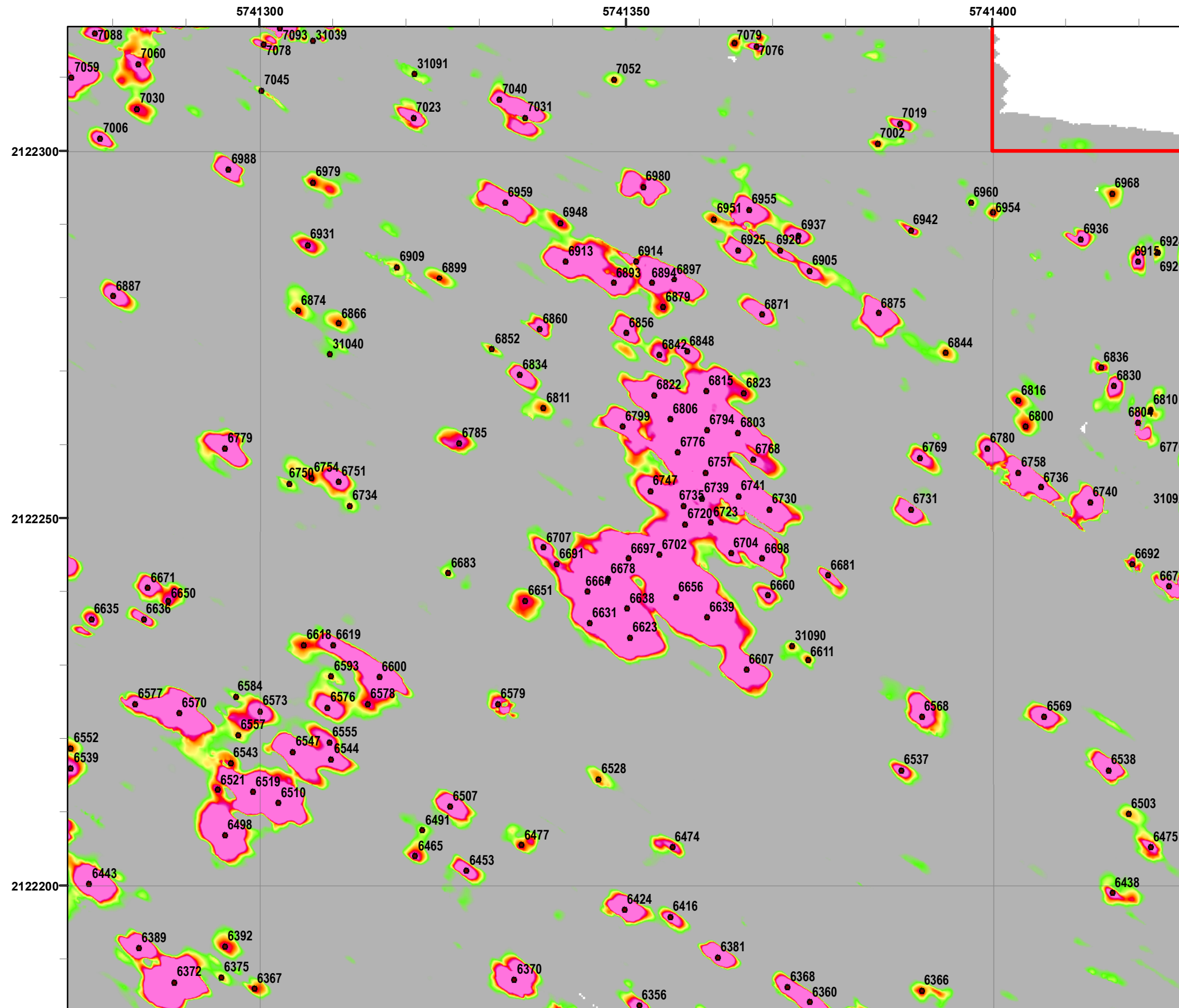


State Plane California IV, NAD 1983 (U.S. Survey Foot)



**Interim Action Ranges MRA**  
**Range 47 SCA**  
**Initial Post-Sift**  
**DGM Mapbook**  
 FORA ESCA RP  
 Monterey County, California

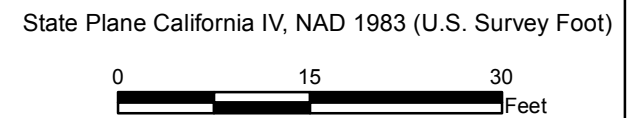
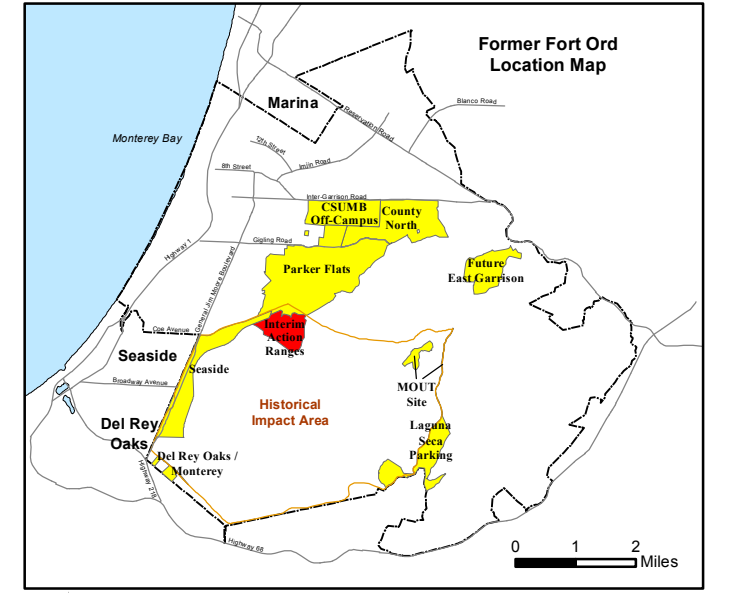
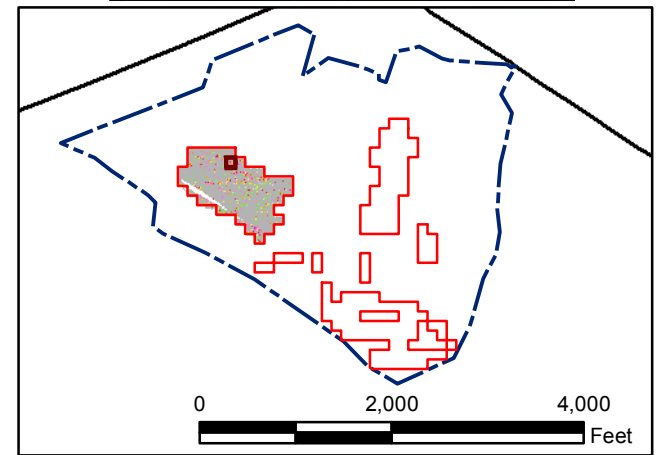
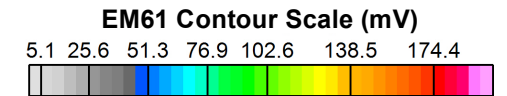




### Legend

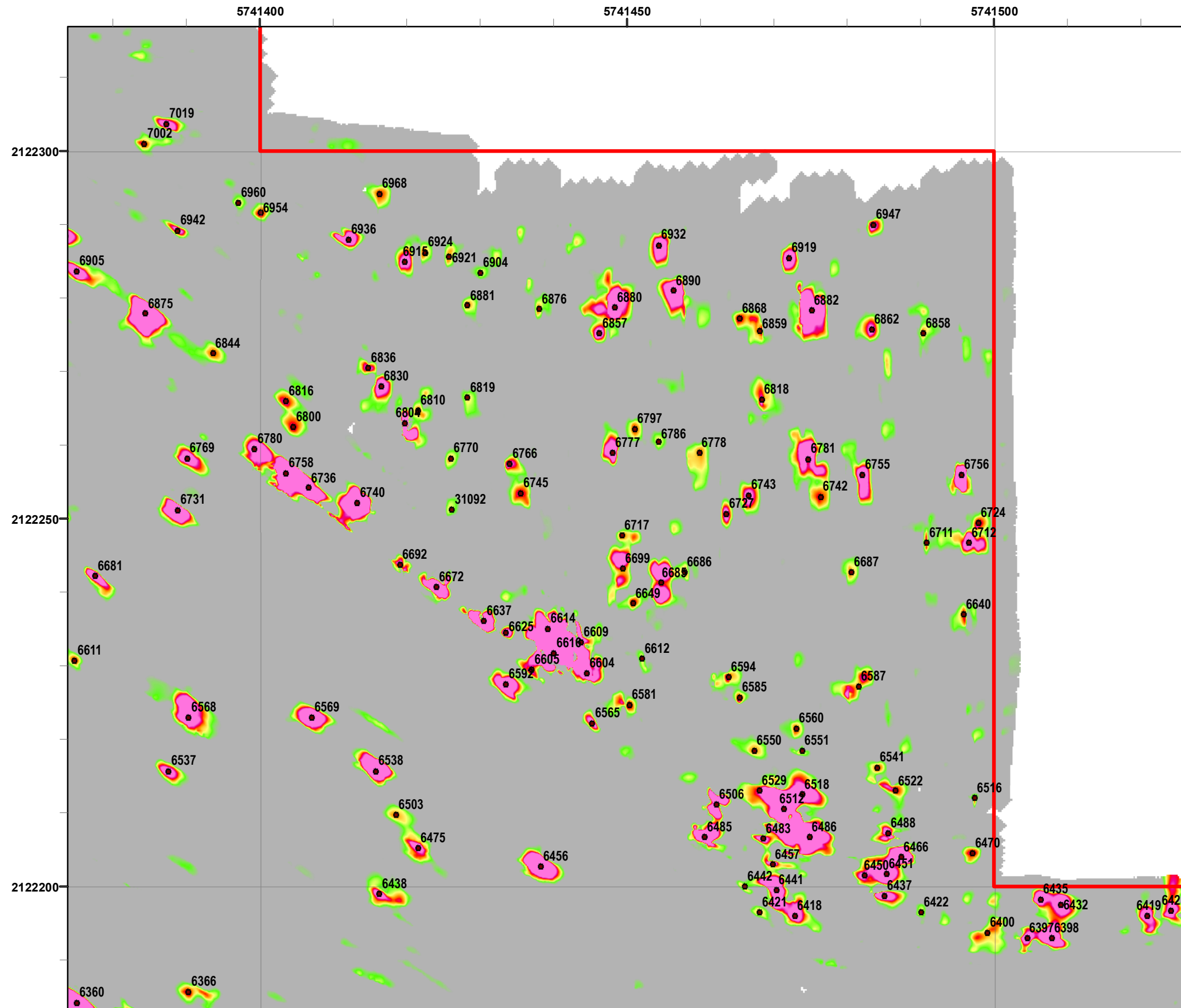
### Grid C2A6C9

- 1075 Target Location
- Special Case Area and Non-Completed Work Areas
- Interim Action Ranges MRA
- Major Road



**Interim Action Ranges MRA**  
**Range 47 SCA**  
**Initial Post-Sift**  
**DGM Mapbook**  
 FORA ESCA RP  
 Monterey County, California

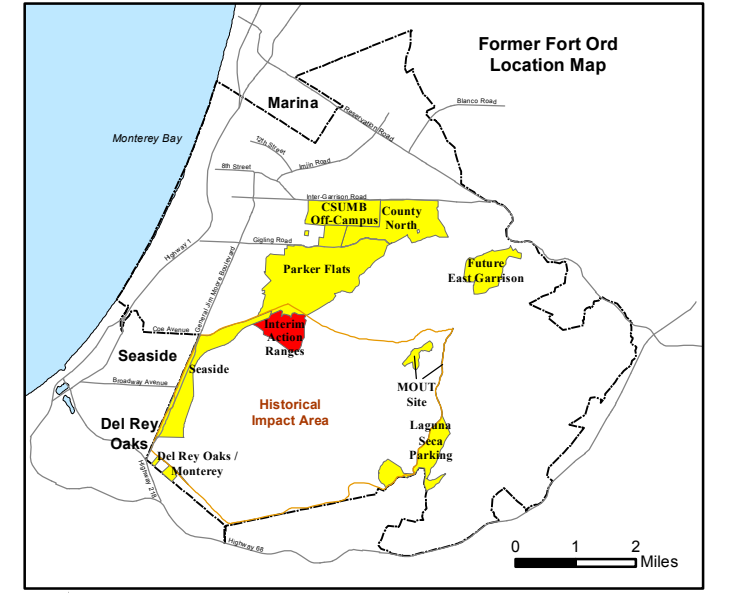
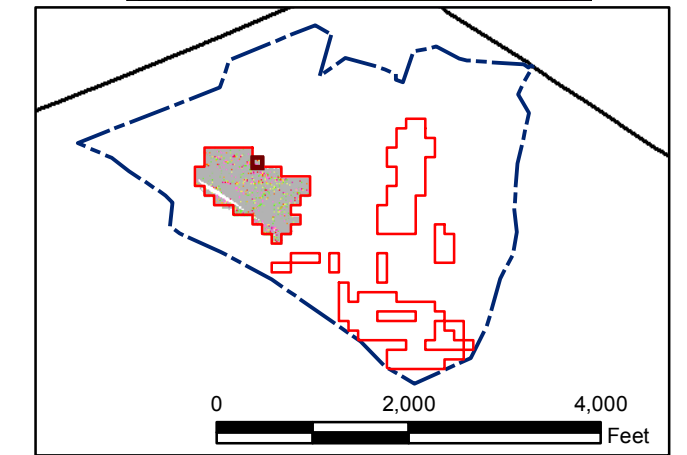
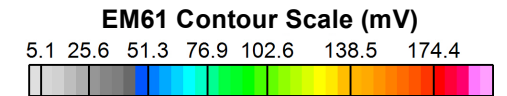
Document Path: Z:\GIS\PROJECTS\ENVI\010595956\_GIS\Projects\Interim Action Ranges\IRACR\Appendix F\F1H-1\_IAR\_R47\_Initial\_Post-Sift\_DGM\_Mapbook.mxd



### Legend

### Grid C2A6C0

- 1075 ● Target Location
- Special Case Area and Non-Completed Work Areas
- ▬ Interim Action Ranges MRA
- ▬ Major Road

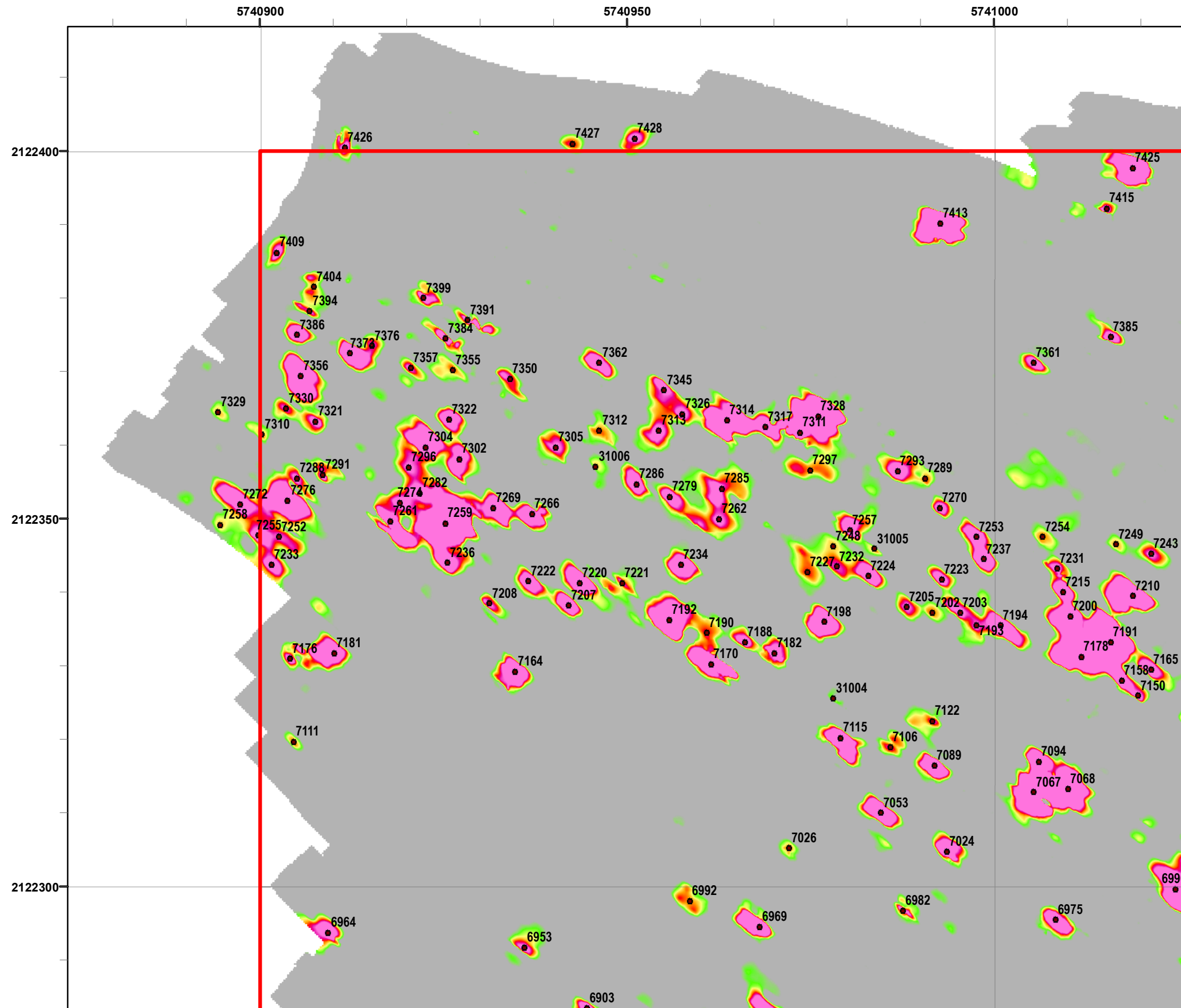


State Plane California IV, NAD 1983 (U.S. Survey Foot)

0 15 30 Feet



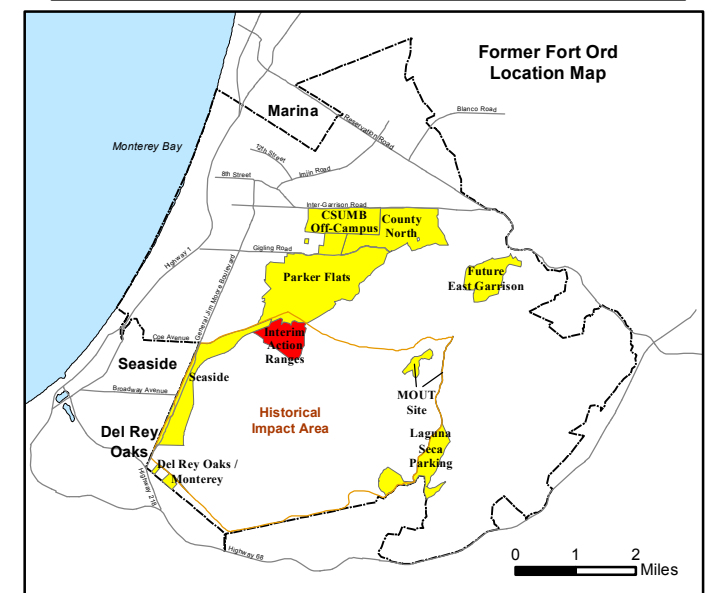
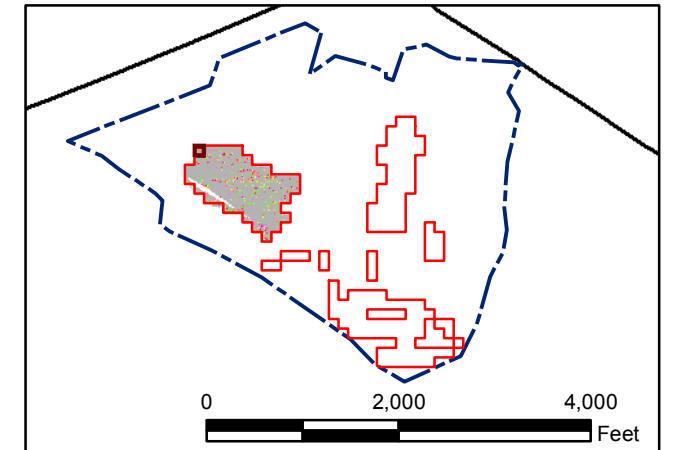
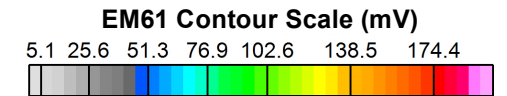
**Interim Action Ranges MRA**  
**Range 47 SCA**  
**Initial Post-Sift**  
**DGM Mapbook**  
FORA ESCA RP  
Monterey County, California



### Legend

### Grid C2A6D5

- 1075 ● Target Location
- Special Case Area and Non-Completed Work Areas
- Interim Action Ranges MRA
- Major Road



State Plane California IV, NAD 1983 (U.S. Survey Foot)

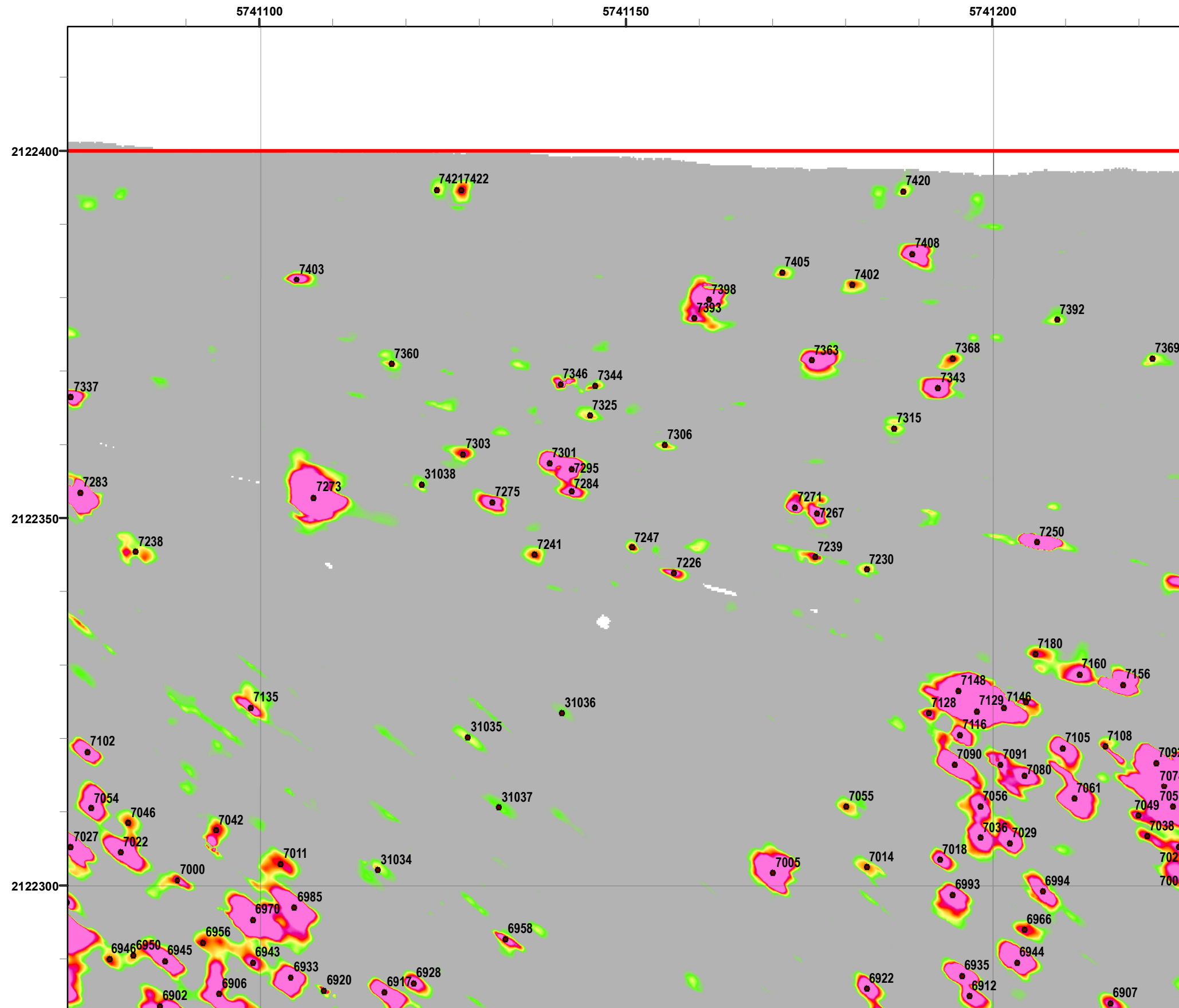


**Interim Action Ranges MRA**  
**Range 47 SCA**  
**Initial Post-Sift**  
**DGM Mapbook**  
 FORA ESCA RP  
 Monterey County, California





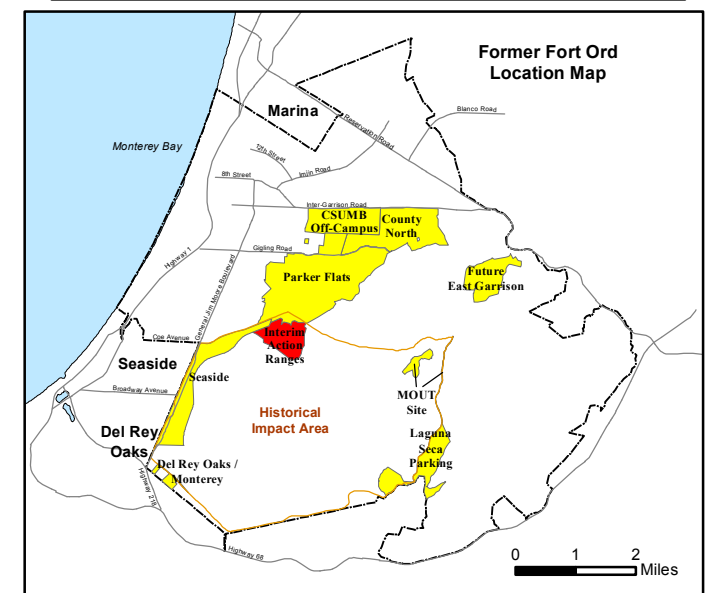
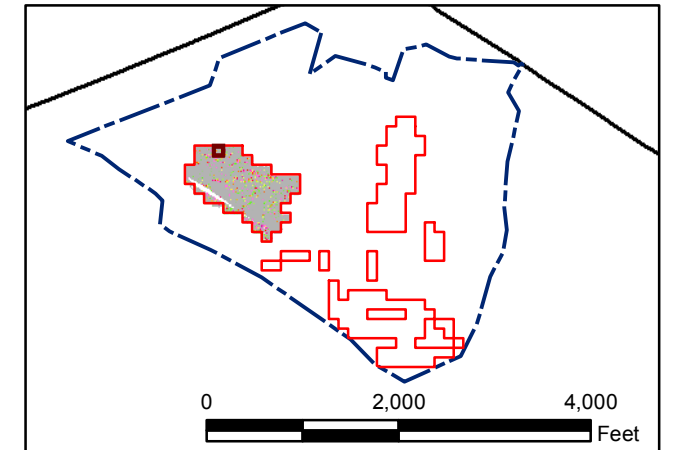
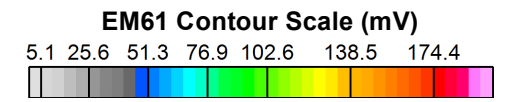
Document Path: Z:\GIS\PROJECTS\_ENM\FI01059516\_GIS\Projects\Interim Action Ranges\Appendix F1H-1\_IAR\_R47\_Initial\_Post-Sift\_DGM\_Mapbook.mxd



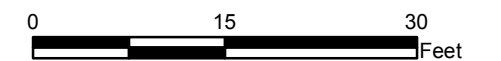
### Legend

### Grid C2A6D7

- 1075 Target Location
- Special Case Area and Non-Completed Work Areas
- ▬ Interim Action Ranges MRA
- ▬ Major Road



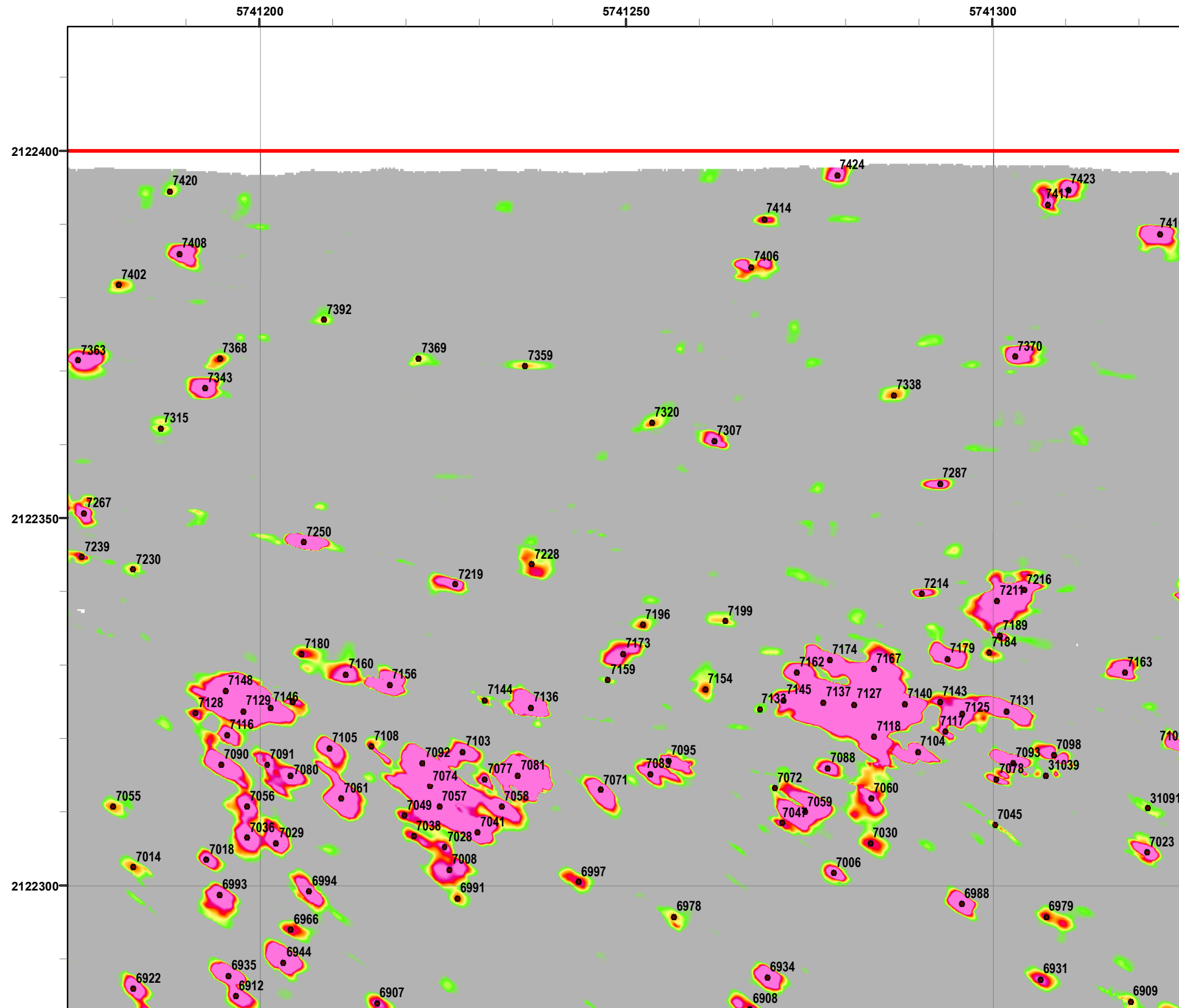
State Plane California IV, NAD 1983 (U.S. Survey Foot)



**Interim Action Ranges MRA**  
**Range 47 SCA**  
**Initial Post-Sift**  
**DGM Mapbook**  
 FORA ESCA RP  
 Monterey County, California

**Map F1H - 65**

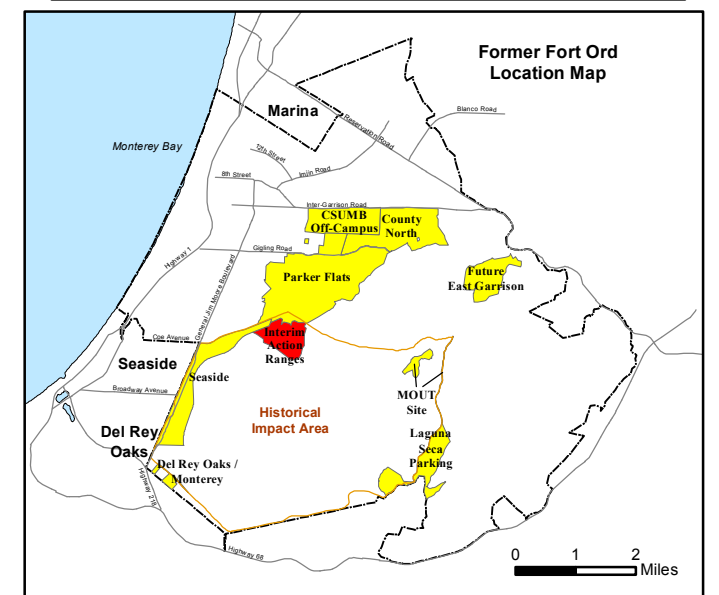
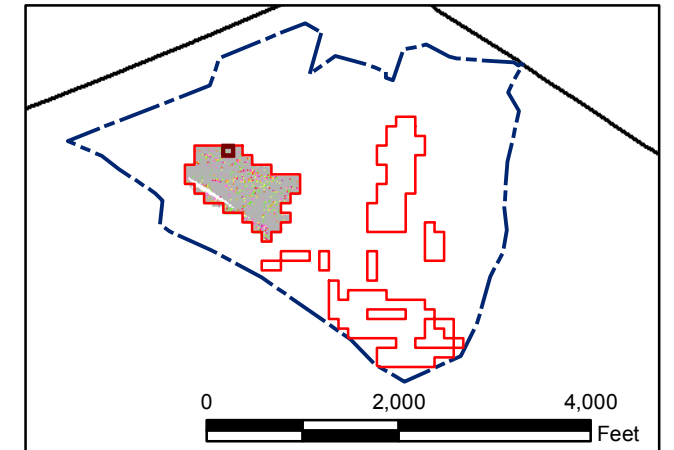
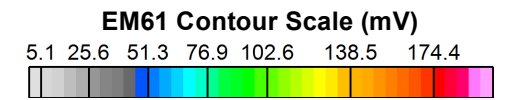
Document Path: Z:\GIS\PROJECTS\_ENM\FI01059516\_GIS\Projects\Interim Action Ranges\IRACR\Appendix F1H-1\_IAR\_R47\_Initial\_Post-Sift\_DGM\_Mapbook.mxd



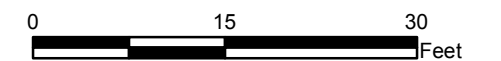
### Legend

### Grid C2A6D8

- 1075 Target Location
- Special Case Area and Non-Completed Work Areas
- ▬ Interim Action Ranges MRA
- ▬ Major Road

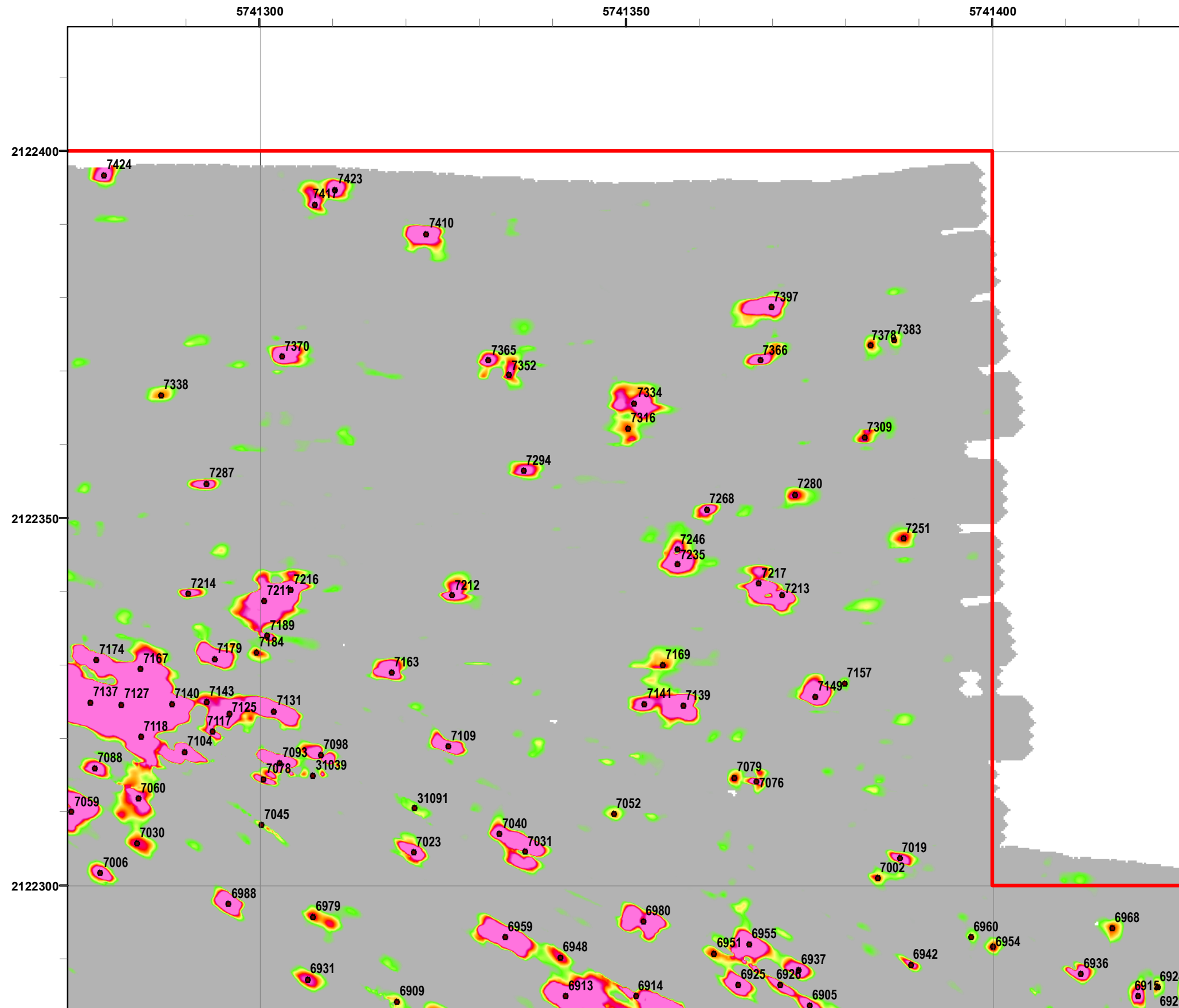


State Plane California IV, NAD 1983 (U.S. Survey Foot)



**Interim Action Ranges MRA**  
**Range 47 SCA**  
**Initial Post-Sift**  
**DGM Mapbook**  
 FORA ESCA RP  
 Monterey County, California

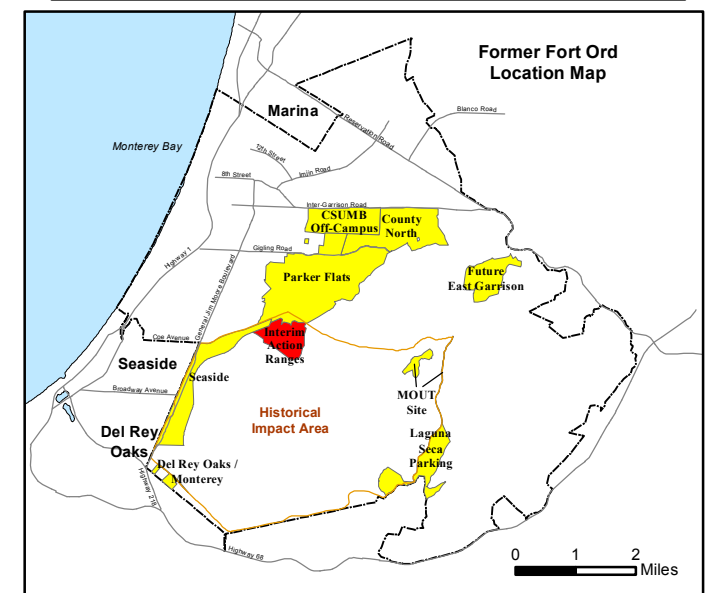
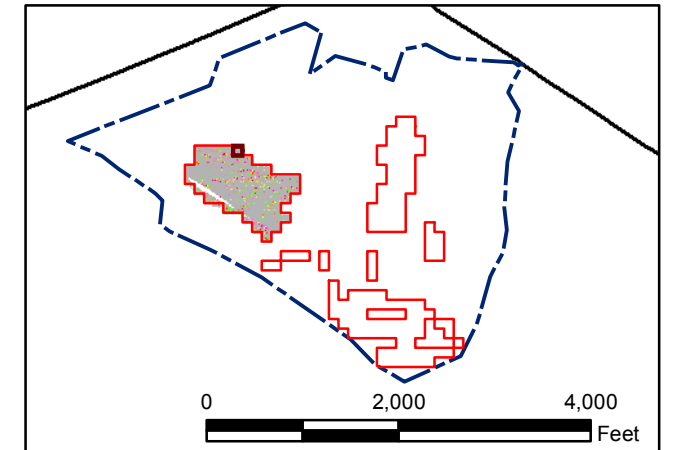
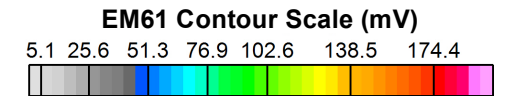
**Map F1H - 66**



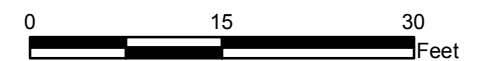
### Legend

### Grid C2A6D9

- 1075 ● Target Location
- Special Case Area and Non-Completed Work Areas
- ▬ Interim Action Ranges MRA
- ▬ Major Road



State Plane California IV, NAD 1983 (U.S. Survey Foot)



**Interim Action Ranges MRA**  
**Range 47 SCA**  
**Initial Post-Sift**  
**DGM Mapbook**  
 FORA ESCA RP  
 Monterey County, California