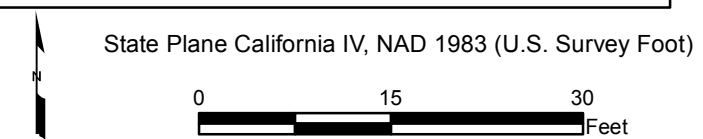
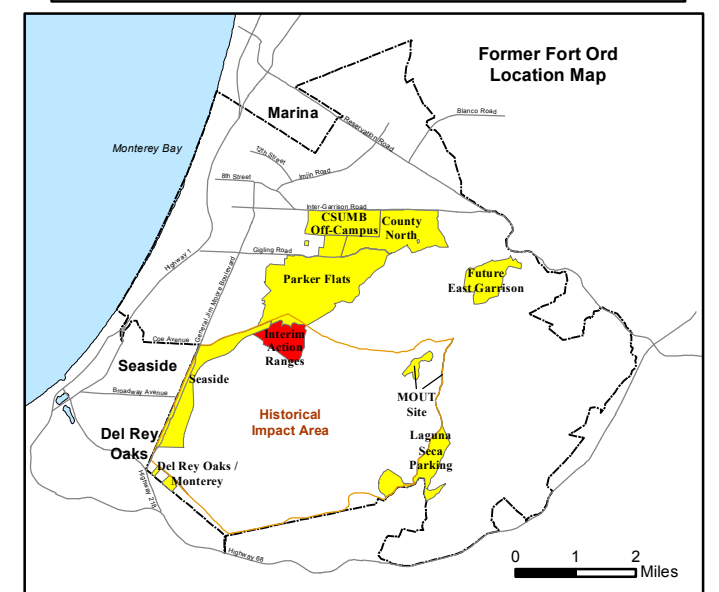
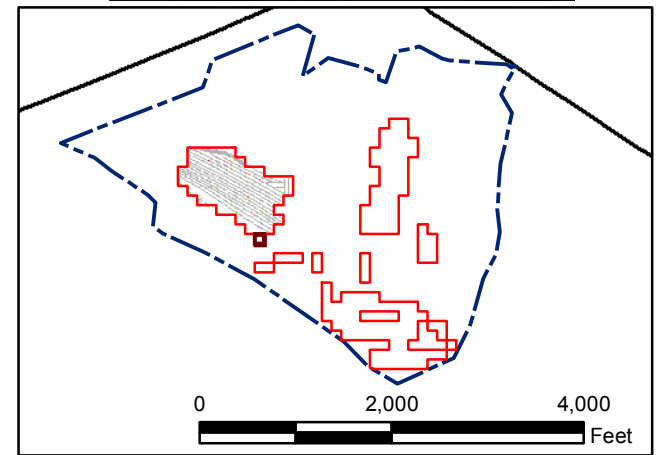
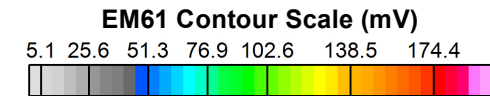



Legend

Grid B2J7E2

- 30000 Target Location
- Special Case Area and Non-Completed Work Areas
- ▬ Interim Action Ranges MRA
- ▬ Major Road



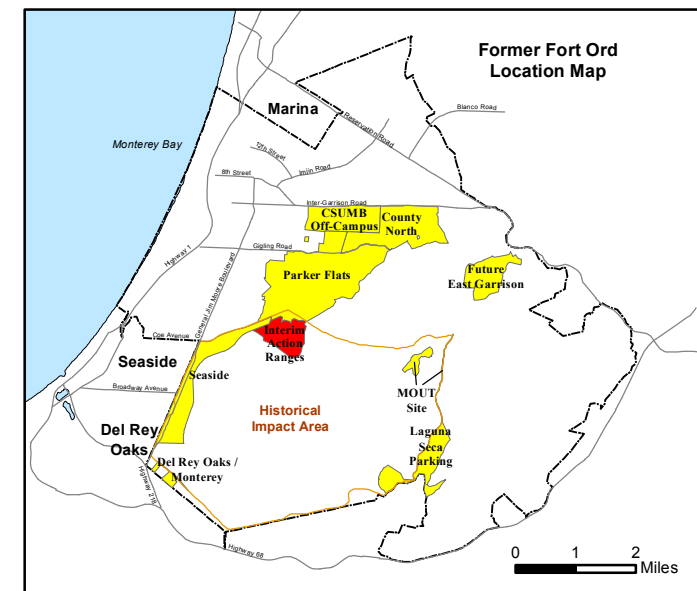
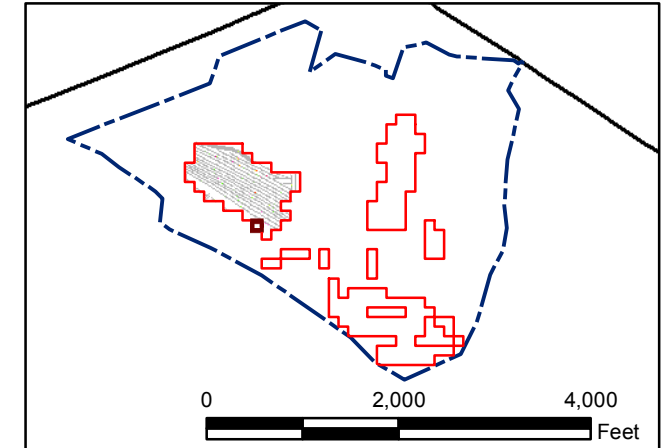
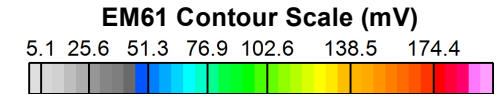
Interim Action Ranges MRA
Range 47 SCA
QC-2
DGM Mapbook
 FORA ESCA RP
 Monterey County, California



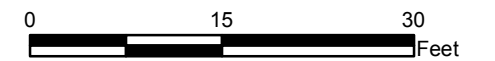
Legend

Grid B2J7F1

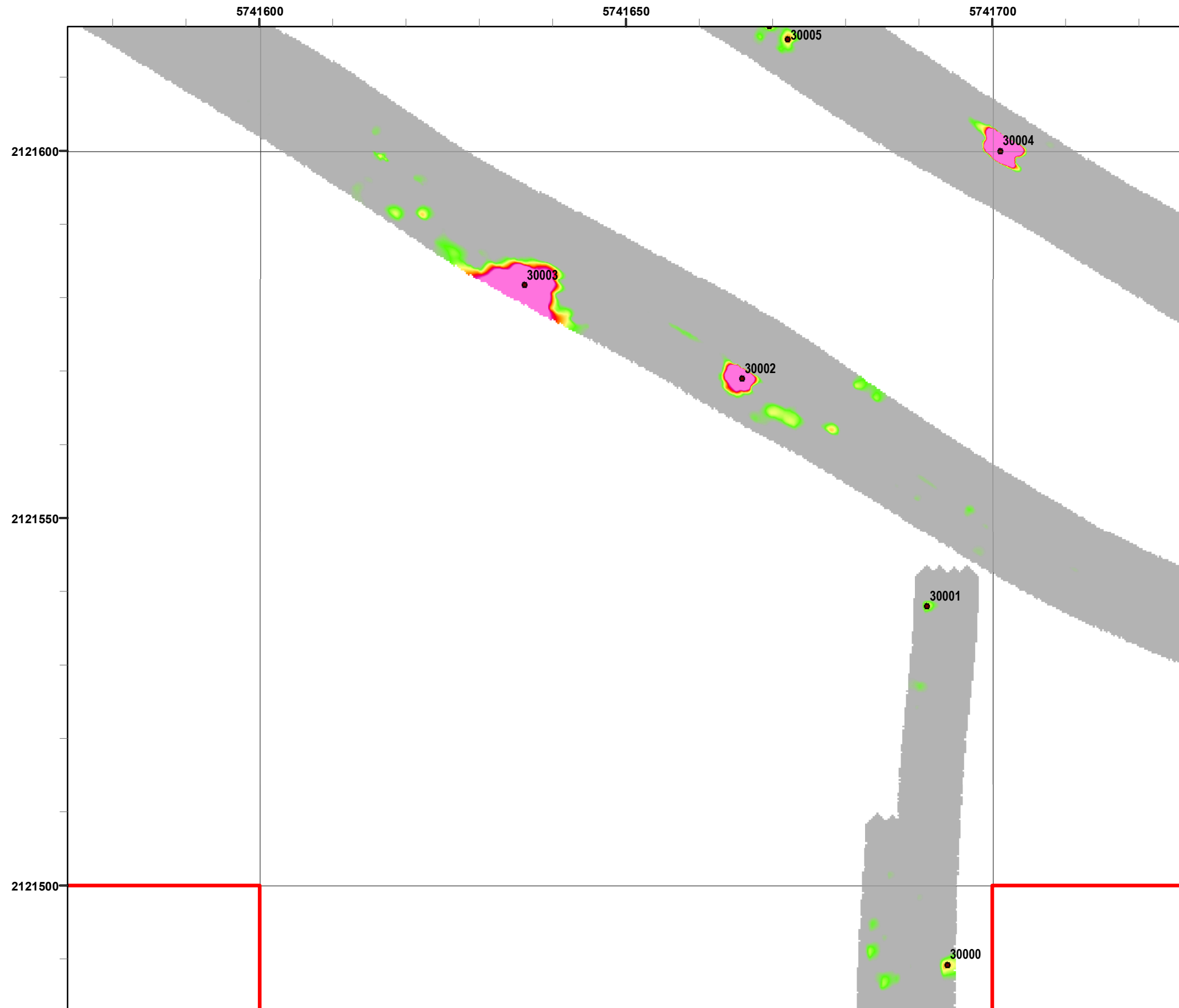
- 30000 Target Location
- Special Case Area and Non-Completed Work Areas
- ▬ Interim Action Ranges MRA
- ▬ Major Road



State Plane California IV, NAD 1983 (U.S. Survey Foot)



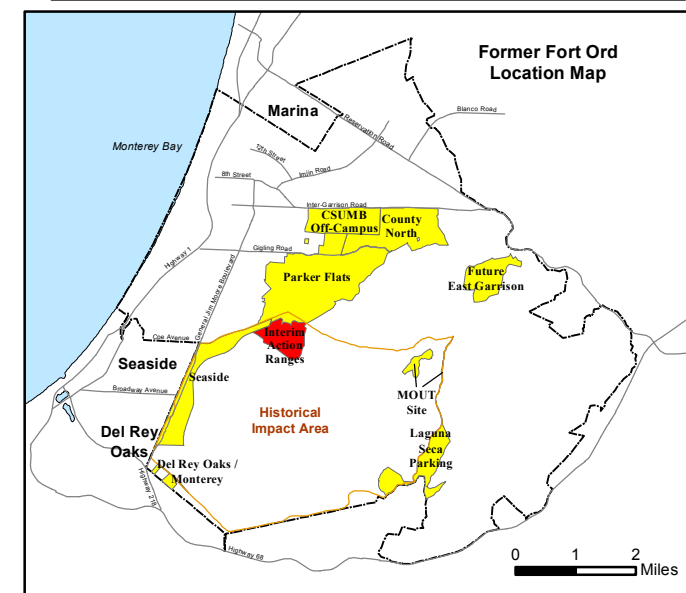
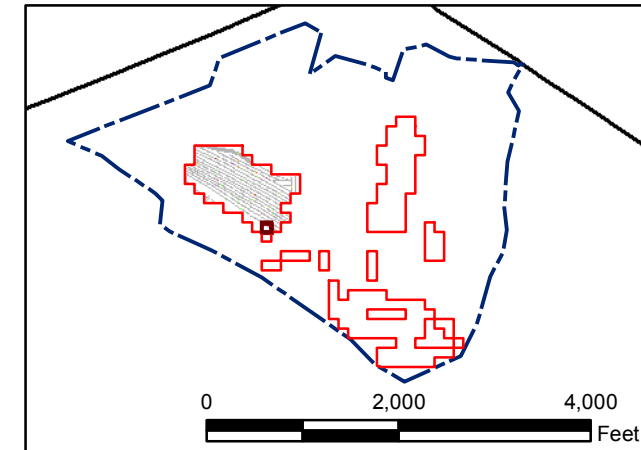
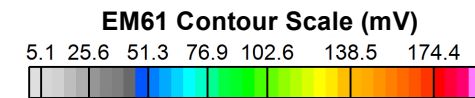
Interim Action Ranges MRA
Range 47 SCA
QC-2
DGM Mapbook
 FORA ESCA RP
 Monterey County, California



Legend

Grid B2J7F2

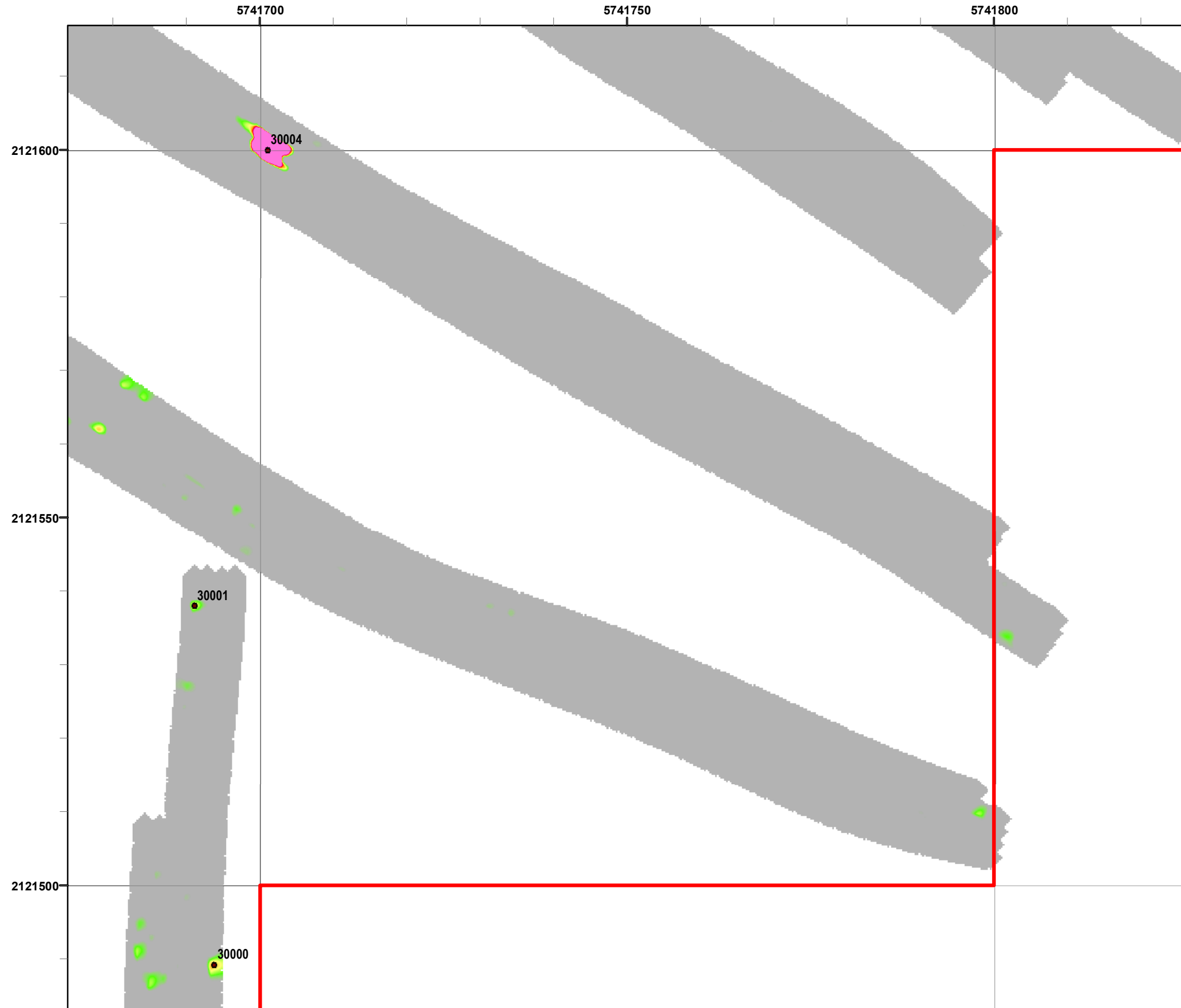
- 30000 Target Location
- Special Case Area and Non-Completed Work Areas
- ▬ Interim Action Ranges MRA
- ▬ Major Road



State Plane California IV, NAD 1983 (U.S. Survey Foot)



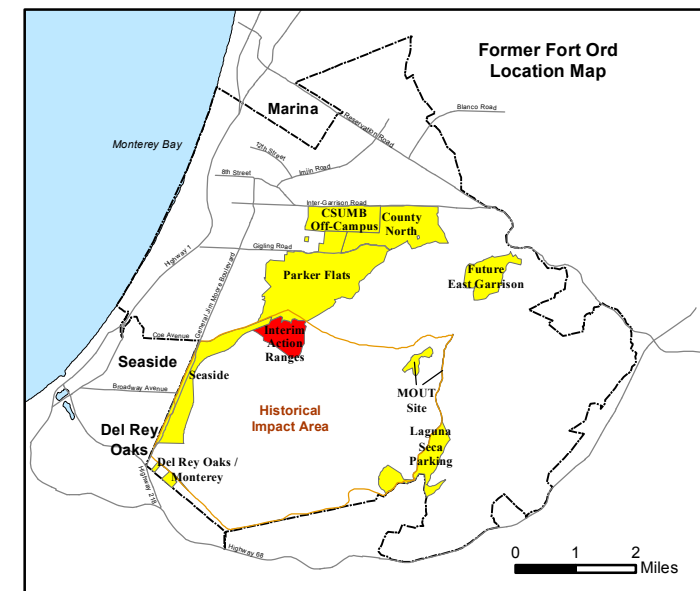
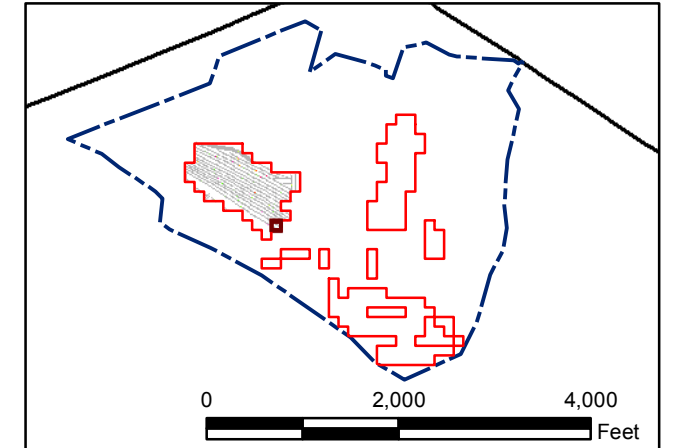
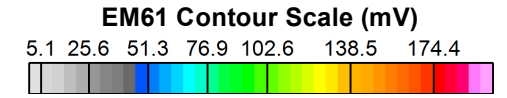
Interim Action Ranges MRA
Range 47 SCA
QC-2
DGM Mapbook
 FORA ESCA RP
 Monterey County, California



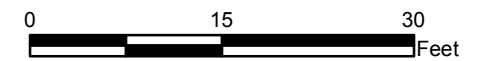
Legend

Grid B2J7F3

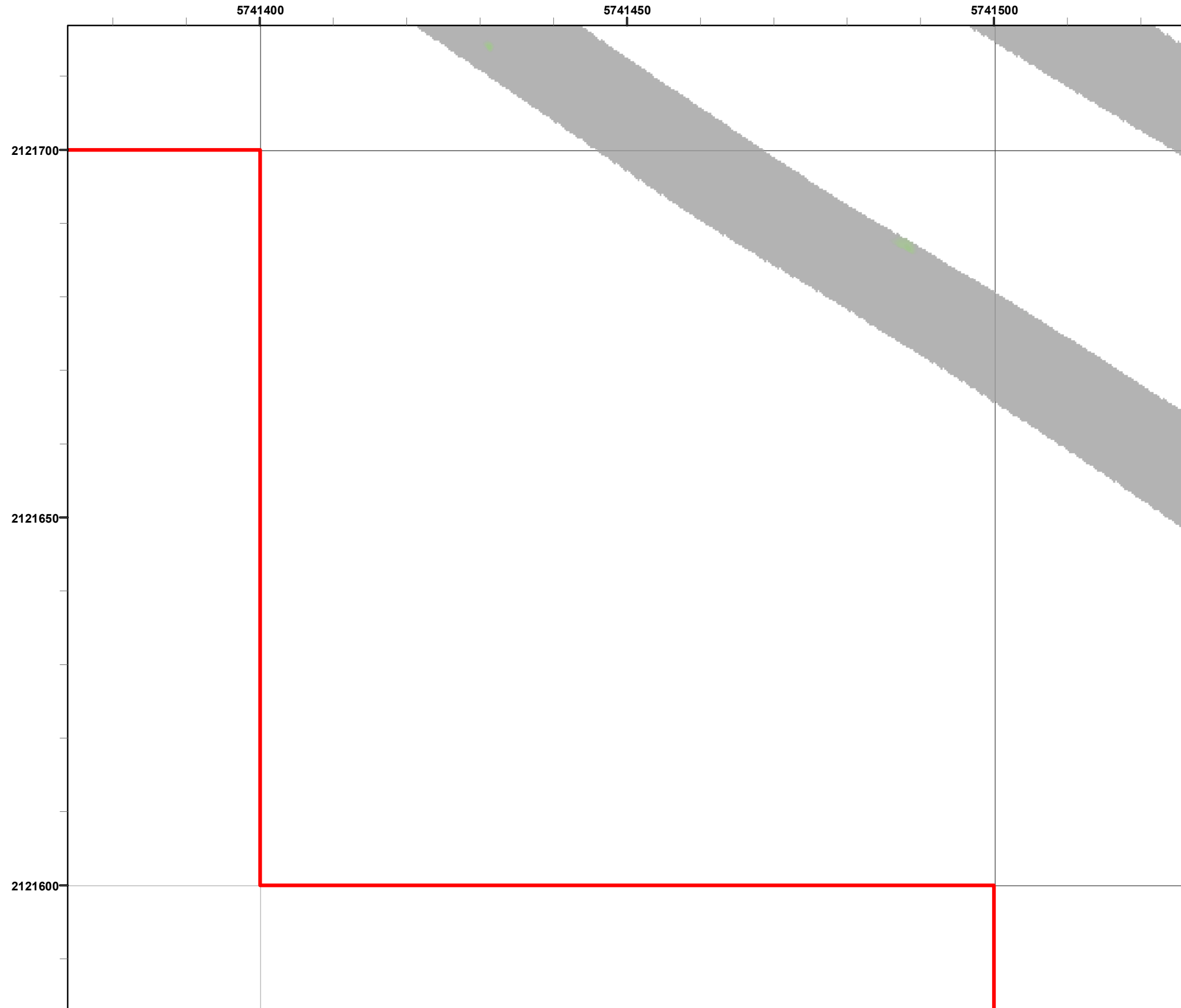
- 30000 Target Location
- Special Case Area and Non-Completed Work Areas
- Interim Action Ranges MRA
- Major Road



State Plane California IV, NAD 1983 (U.S. Survey Foot)



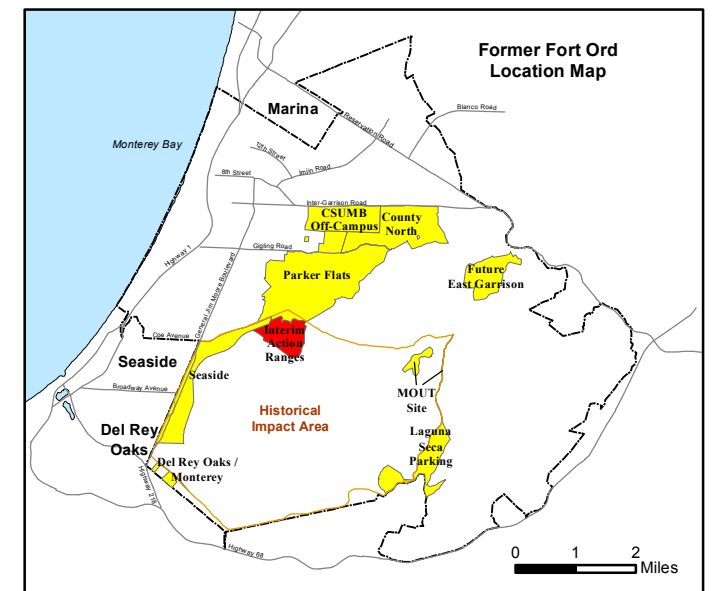
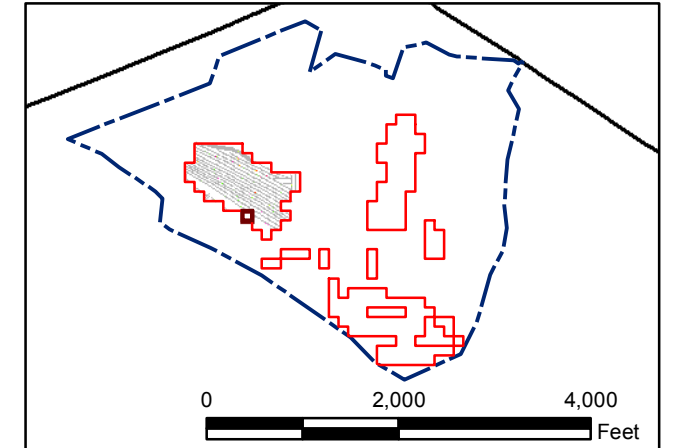
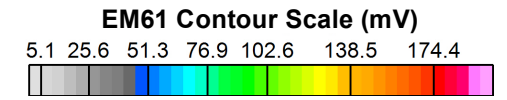
Interim Action Ranges MRA
Range 47 SCA
QC-2
DGM Mapbook
 FORA ESCA RP
 Monterey County, California



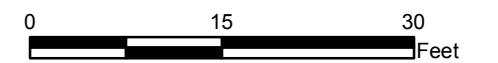
Legend

Grid B2J6G0


- 30000 Target Location
- Special Case Area and Non-Completed Work Areas
- ▬ Interim Action Ranges MRA
- ▬ Major Road



State Plane California IV, NAD 1983 (U.S. Survey Foot)



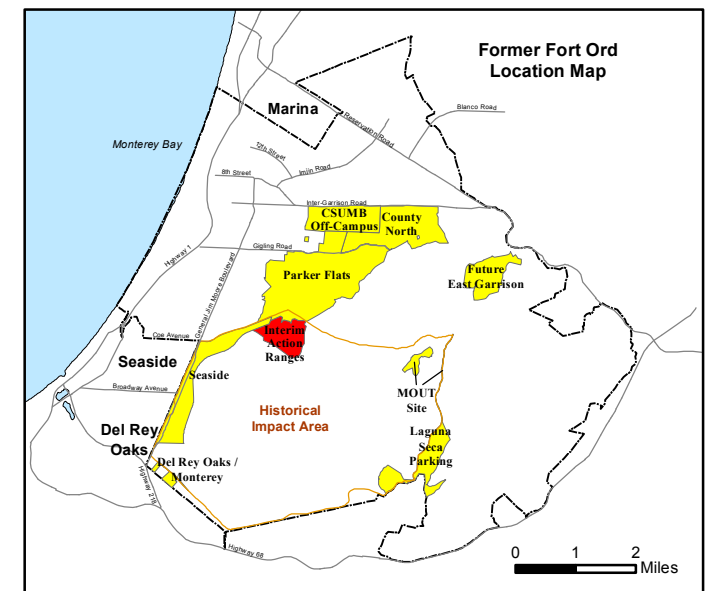
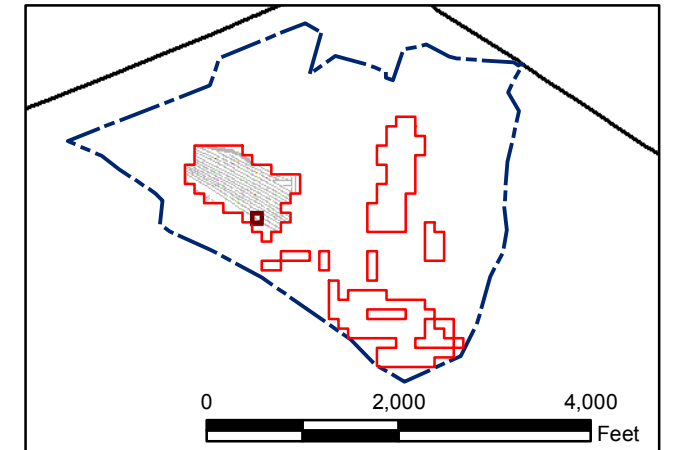
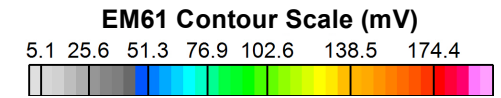
Interim Action Ranges MRA
Range 47 SCA
QC-2
DGM Mapbook
 FORA ESCA RP
 Monterey County, California



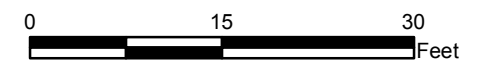
Legend

Grid B2J7G1


- 30000 Target Location
- Special Case Area and Non-Completed Work Areas
- ▬ Interim Action Ranges MRA
- ▬ Major Road



State Plane California IV, NAD 1983 (U.S. Survey Foot)



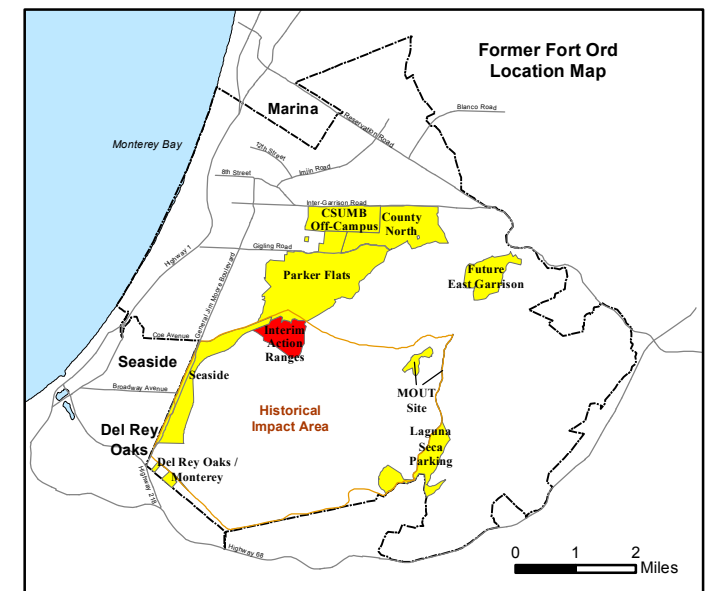
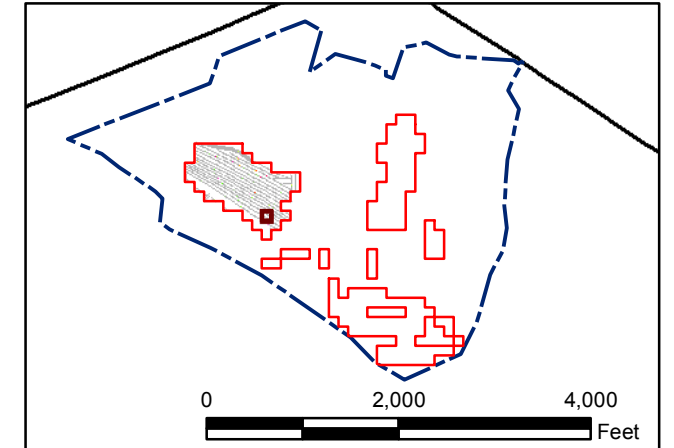
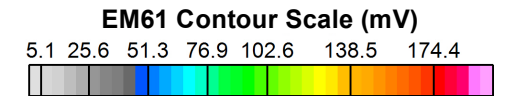
Interim Action Ranges MRA
Range 47 SCA
QC-2
DGM Mapbook
FORA ESCA RP
Monterey County, California



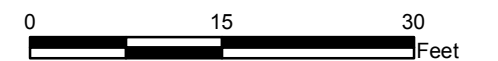
Legend

Grid B2J7G2


- 30000 Target Location
- Special Case Area and Non-Completed Work Areas
- ▬ Interim Action Ranges MRA
- ▬ Major Road



State Plane California IV, NAD 1983 (U.S. Survey Foot)



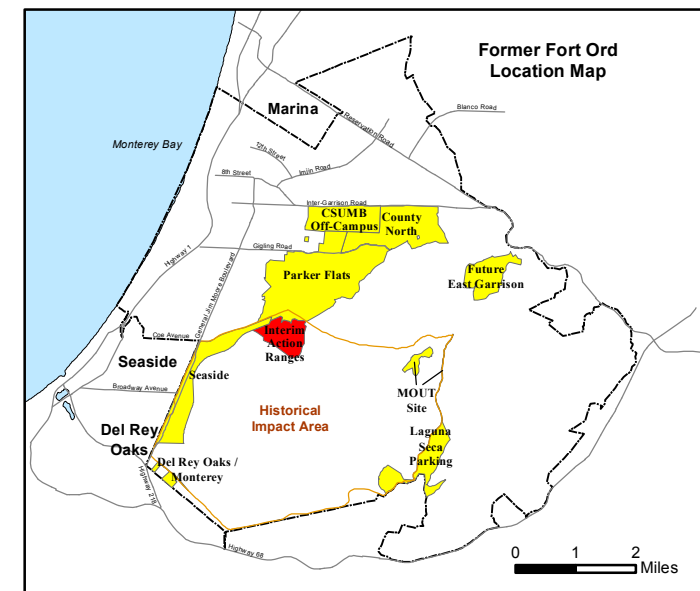
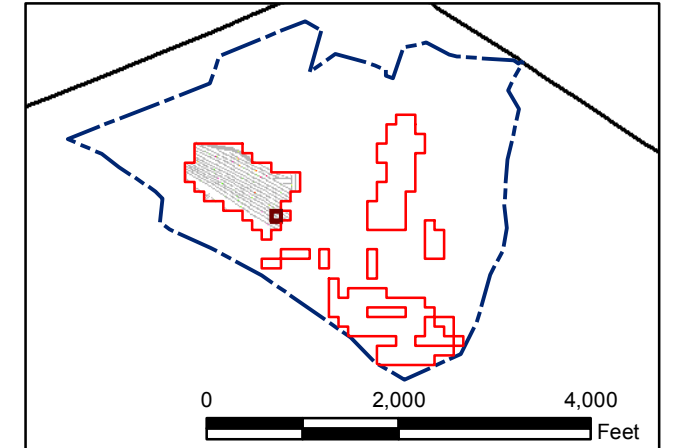
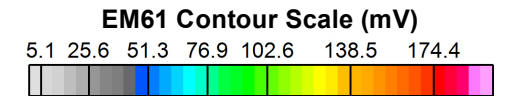
Interim Action Ranges MRA
Range 47 SCA
QC-2
DGM Mapbook
 FORA ESCA RP
 Monterey County, California



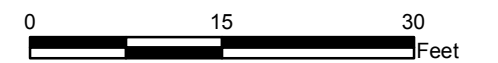
Legend

Grid B2J7G3

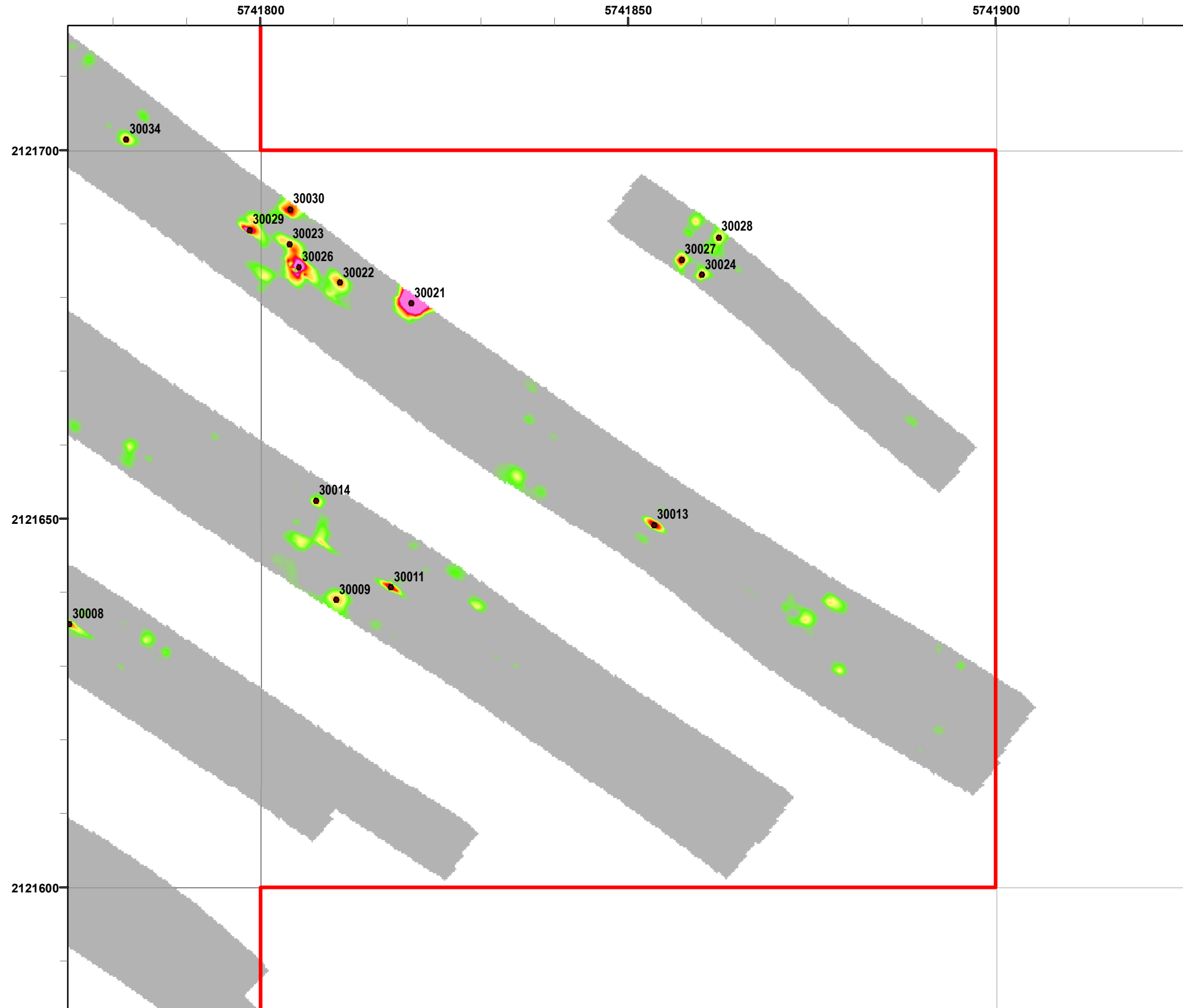
- 30000 Target Location
- Special Case Area and Non-Completed Work Areas
- ▬ Interim Action Ranges MRA
- ▬ Major Road



State Plane California IV, NAD 1983 (U.S. Survey Foot)

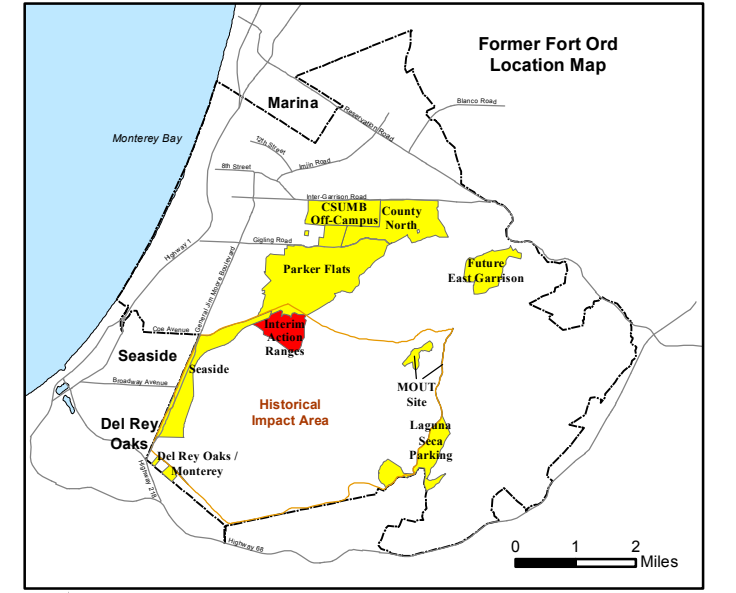
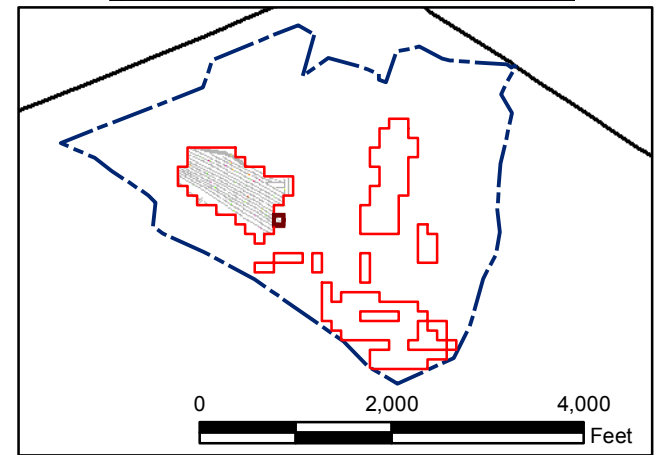
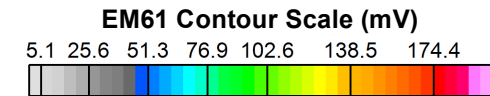


Interim Action Ranges MRA
Range 47 SCA
QC-2
DGM Mapbook
 FORA ESCA RP
 Monterey County, California



Legend Grid B2J7G4

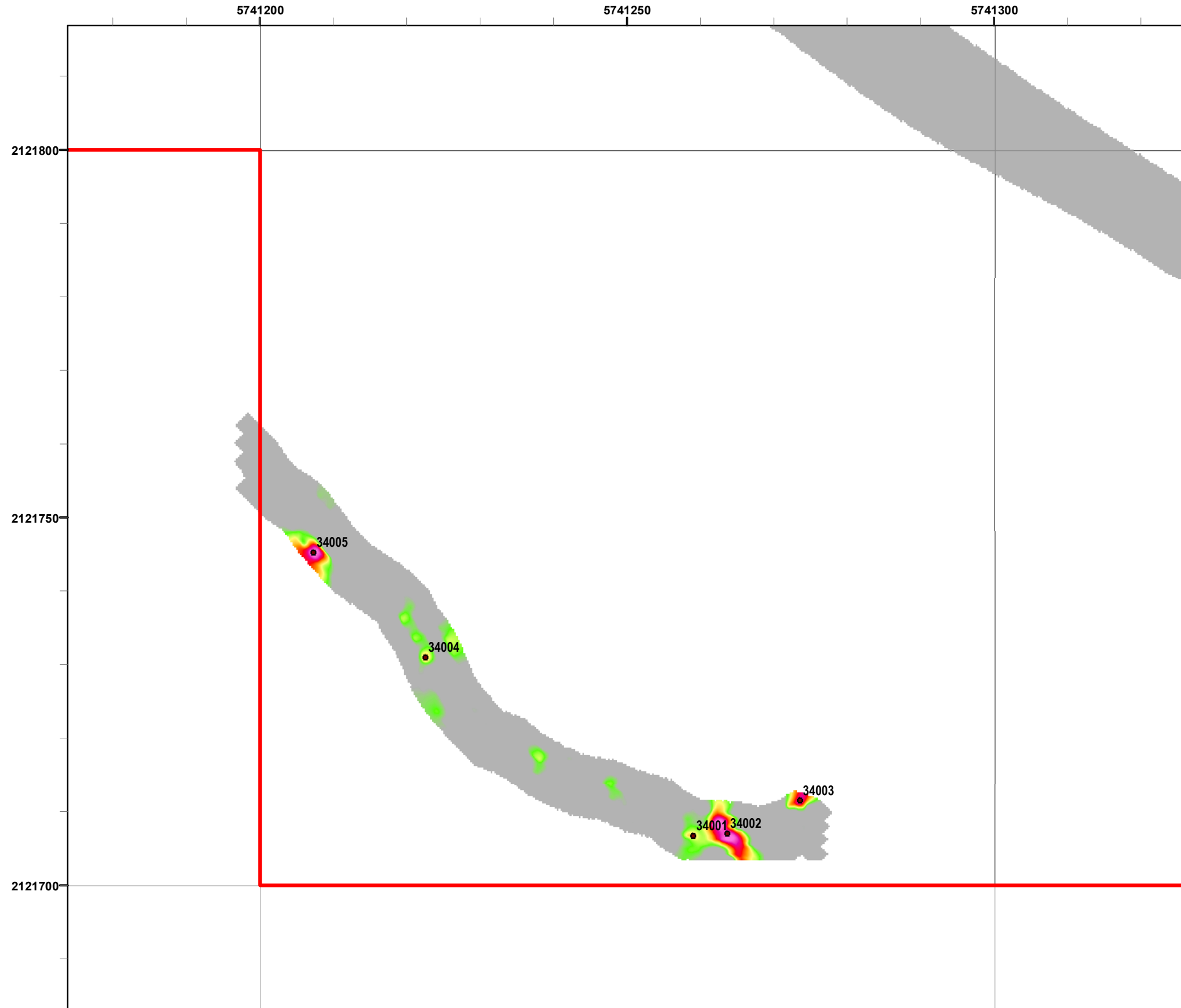
- 30000 Target Location
- Special Case Area and Non-Completed Work Areas
- ▬ Interim Action Ranges MRA
- ▬ Major Road



State Plane California IV, NAD 1983 (U.S. Survey Foot)



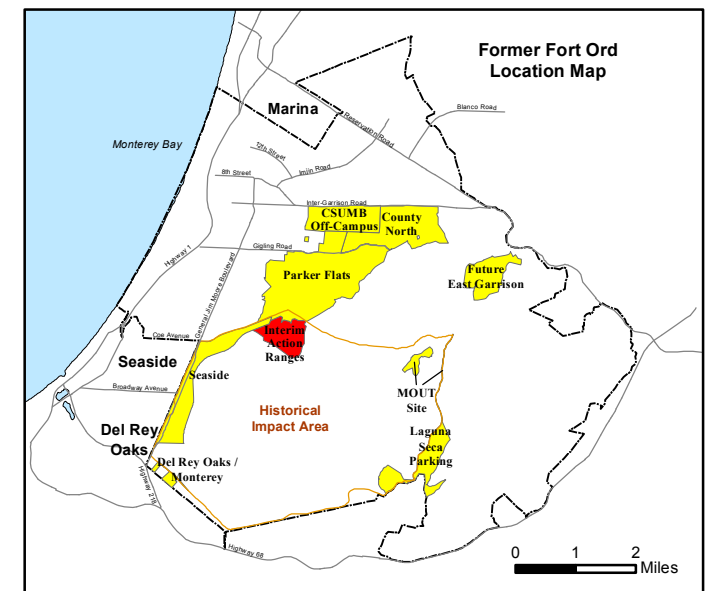
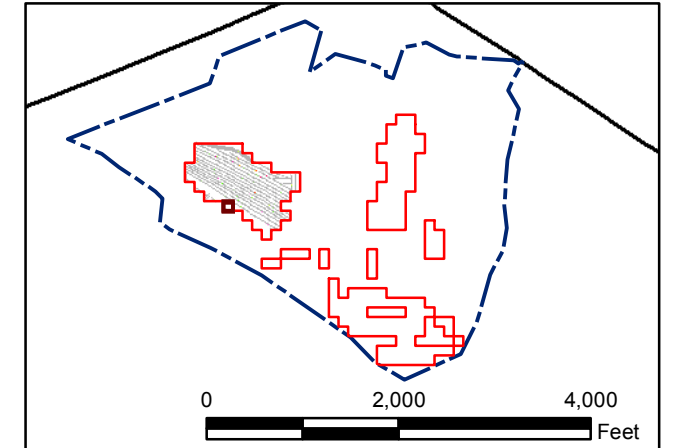
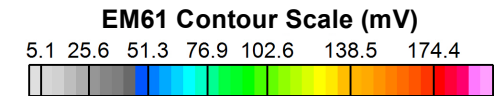
Interim Action Ranges MRA
Range 47 SCA
QC-2
DGM Mapbook
 FORA ESCA RP
 Monterey County, California



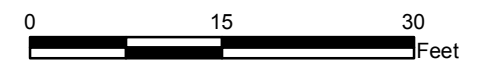
Legend

Grid B2J6H8

- 30000 Target Location
- Special Case Area and Non-Completed Work Areas
- ▬ Interim Action Ranges MRA
- ▬ Major Road



State Plane California IV, NAD 1983 (U.S. Survey Foot)



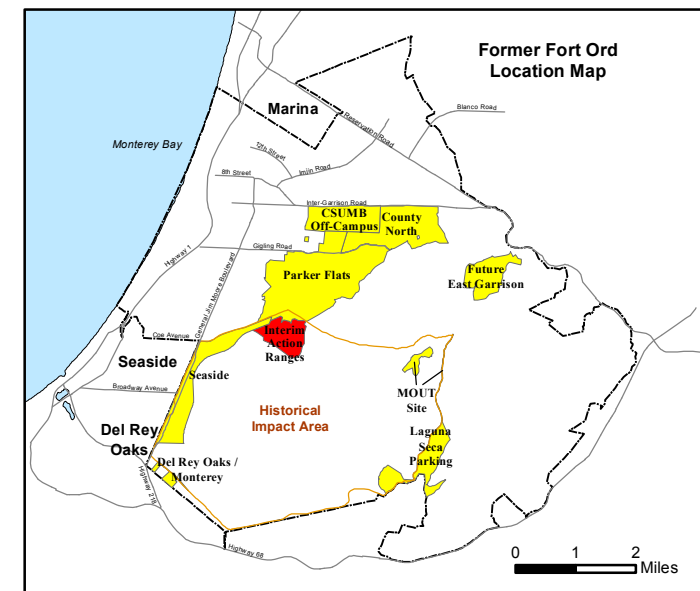
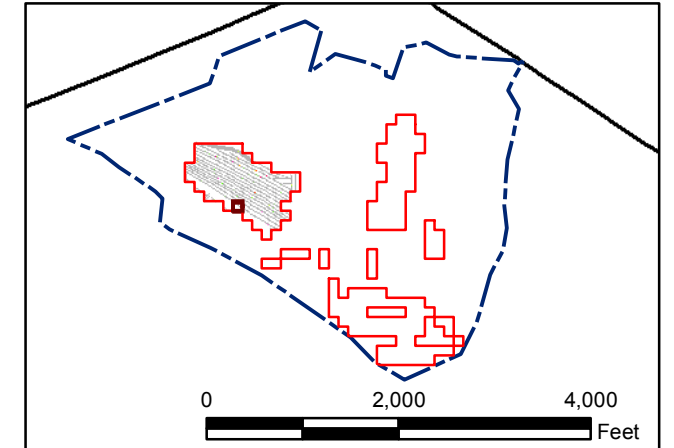
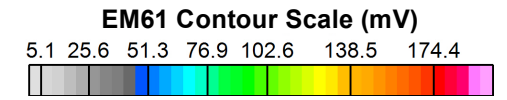
Interim Action Ranges MRA
Range 47 SCA
QC-2
DGM Mapbook
FORA ESCA RP
Monterey County, California



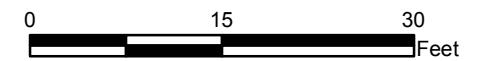
Legend

Grid B2J6H9


- Target Location
- Special Case Area and Non-Completed Work Areas
- Interim Action Ranges MRA
- Major Road



State Plane California IV, NAD 1983 (U.S. Survey Foot)



Interim Action Ranges MRA
Range 47 SCA
QC-2
DGM Mapbook
 FORA ESCA RP
 Monterey County, California

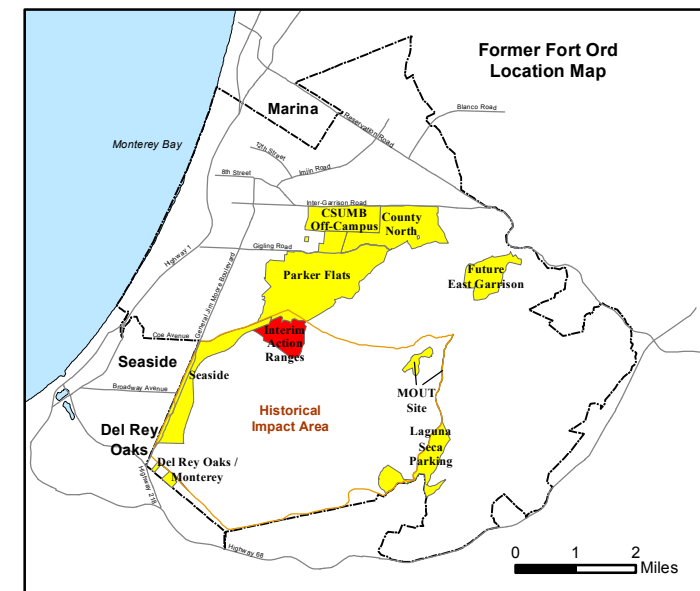
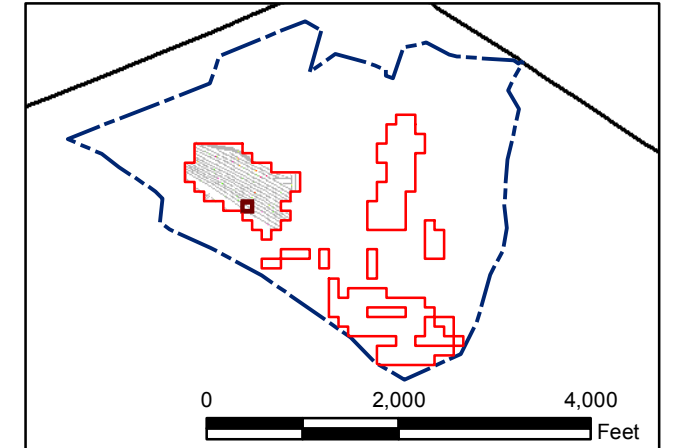
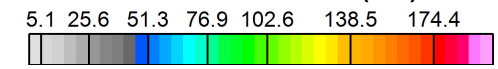


Legend

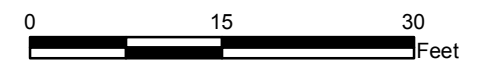
Grid B2J6H0

- Target Location
- Special Case Area and Non-Completed Work Areas
- Interim Action Ranges MRA
- Major Road


EM61 Contour Scale (mV)



State Plane California IV, NAD 1983 (U.S. Survey Foot)



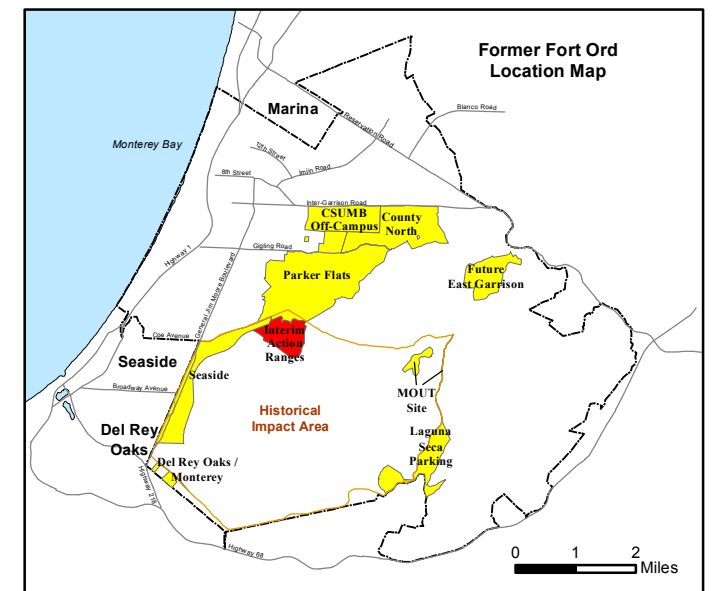
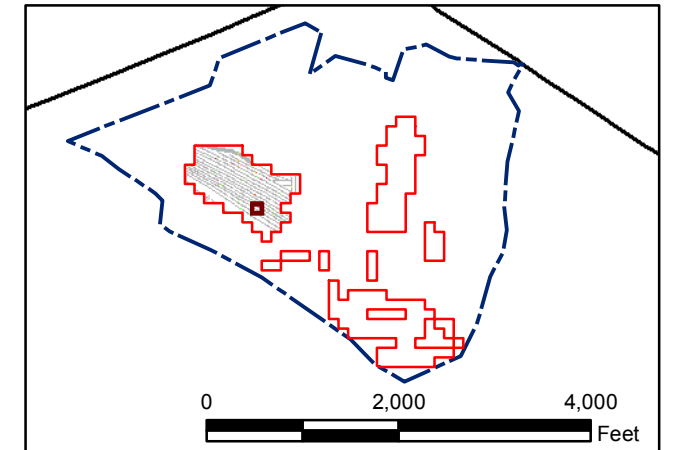
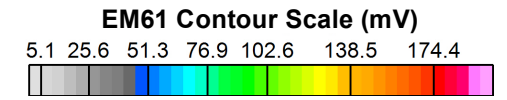
Interim Action Ranges MRA
Range 47 SCA
QC-2
DGM Mapbook
 FORA ESCA RP
 Monterey County, California



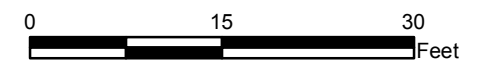
Legend

Grid B2J7H1


- Target Location
- Special Case Area and Non-Completed Work Areas
- Interim Action Ranges MRA
- Major Road



State Plane California IV, NAD 1983 (U.S. Survey Foot)



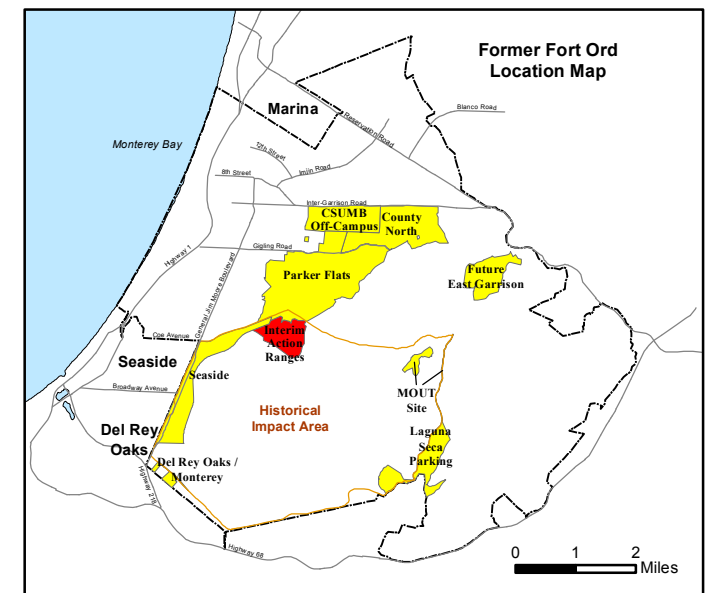
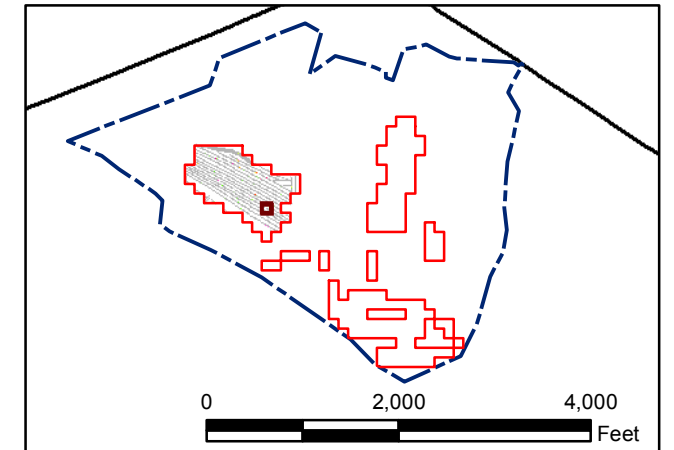
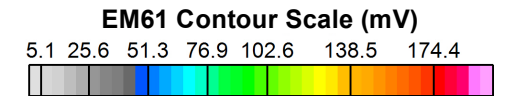
Interim Action Ranges MRA
Range 47 SCA
QC-2
DGM Mapbook
 FORA ESCA RP
 Monterey County, California



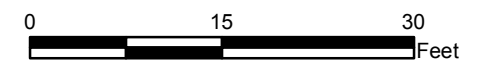
Legend

Grid B2J7H2

- Target Location
- Special Case Area and Non-Completed Work Areas
- Interim Action Ranges MRA
- Major Road

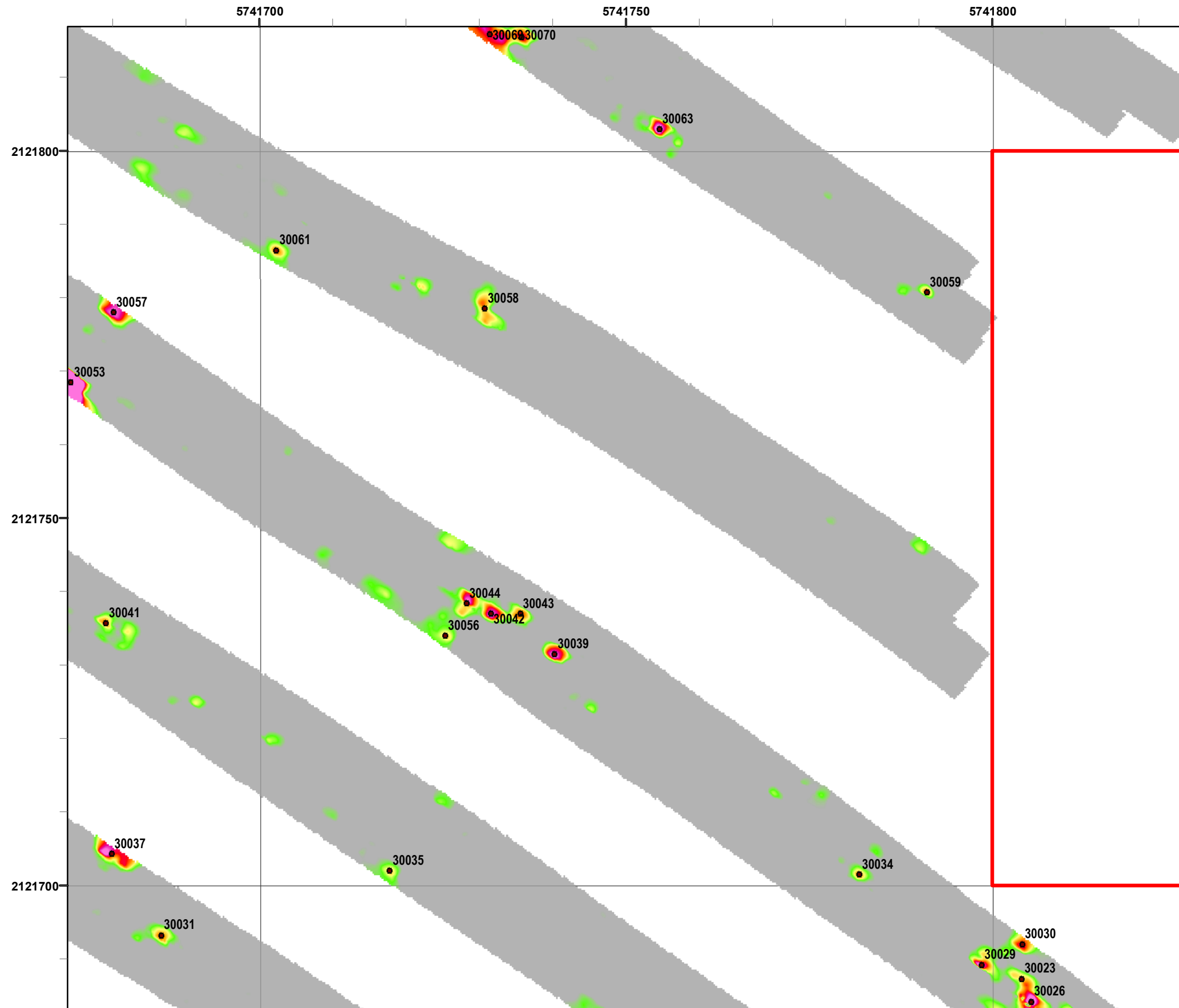


State Plane California IV, NAD 1983 (U.S. Survey Foot)



Interim Action Ranges MRA
Range 47 SCA
QC-2
DGM Mapbook
 FORA ESCA RP
 Monterey County, California

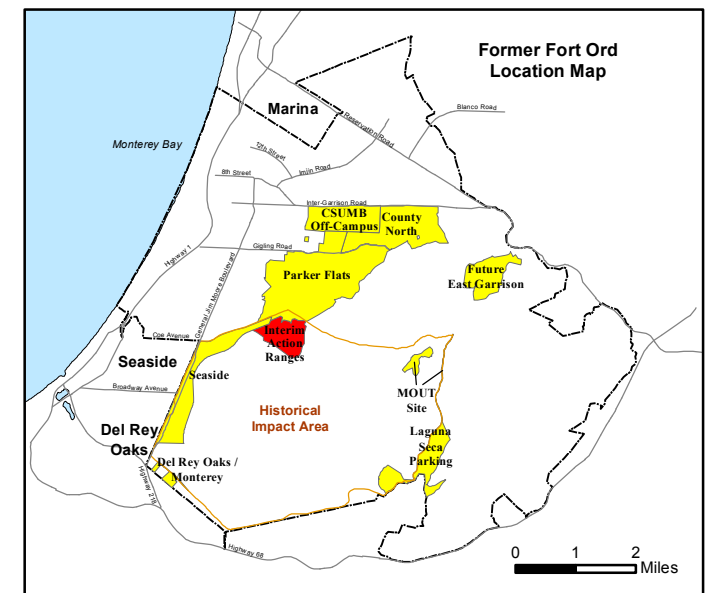
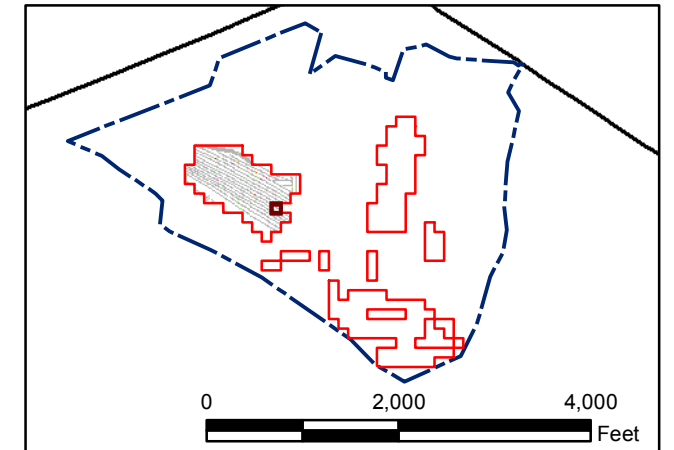
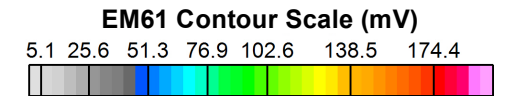
Document Path: Z:\GIS\PROJECTS_ENM\FI\0595956_GIS\Projects\Interim Action Ranges\IRACR\Appendix F\F2A-1_IAR_R47_QC-2_DGM_Mapbook.mxd



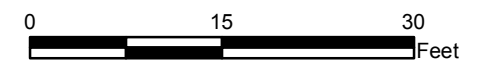
Legend

Grid B2J7H3

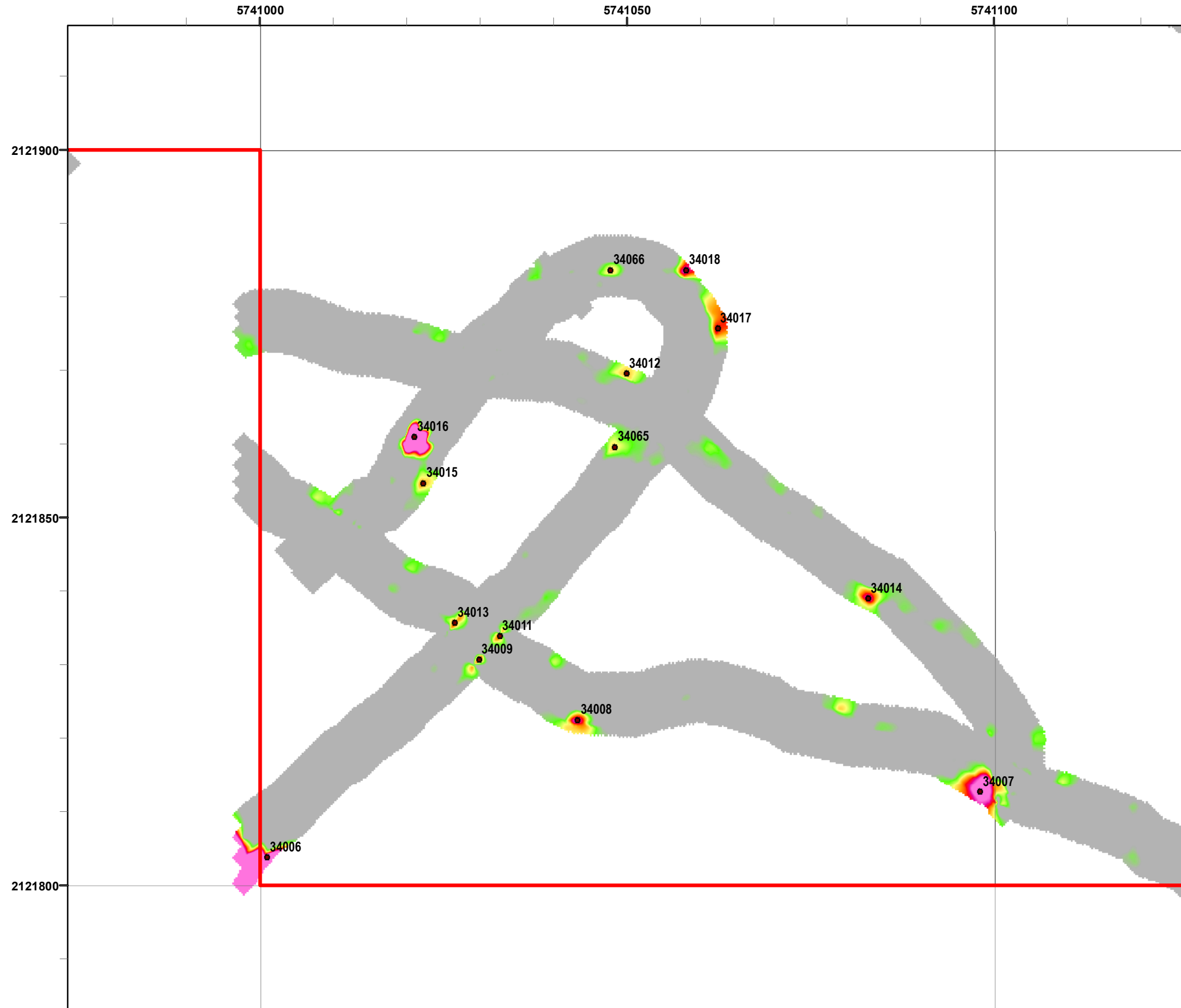
- 30000 Target Location
- Special Case Area and Non-Completed Work Areas
- ▬ Interim Action Ranges MRA
- ▬ Major Road



State Plane California IV, NAD 1983 (U.S. Survey Foot)



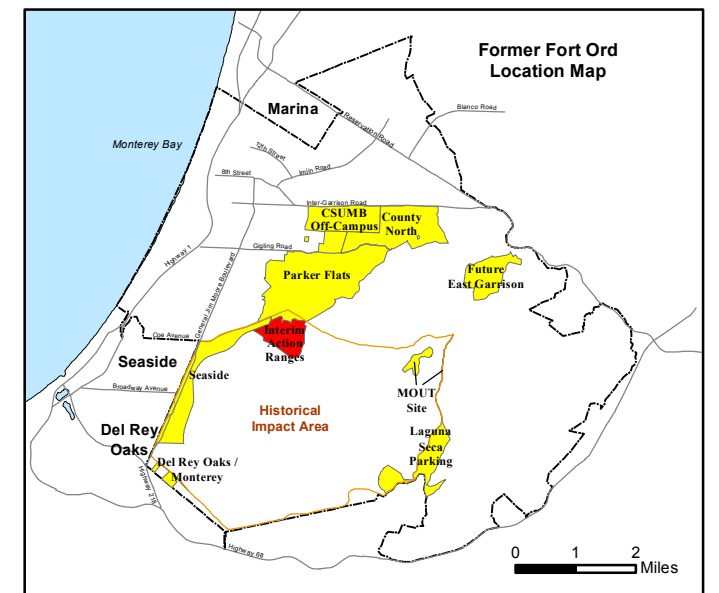
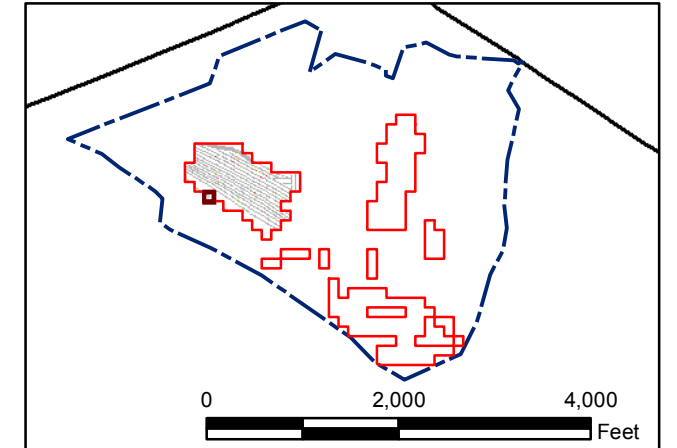
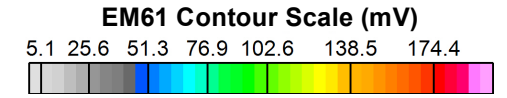
Interim Action Ranges MRA
Range 47 SCA
QC-2
DGM Mapbook
 FORA ESCA RP
 Monterey County, California



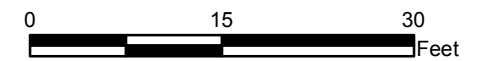
Legend

Grid B2J6I6

- 30000 Target Location
- Special Case Area and Non-Completed Work Areas
- ▬ Interim Action Ranges MRA
- ▬ Major Road

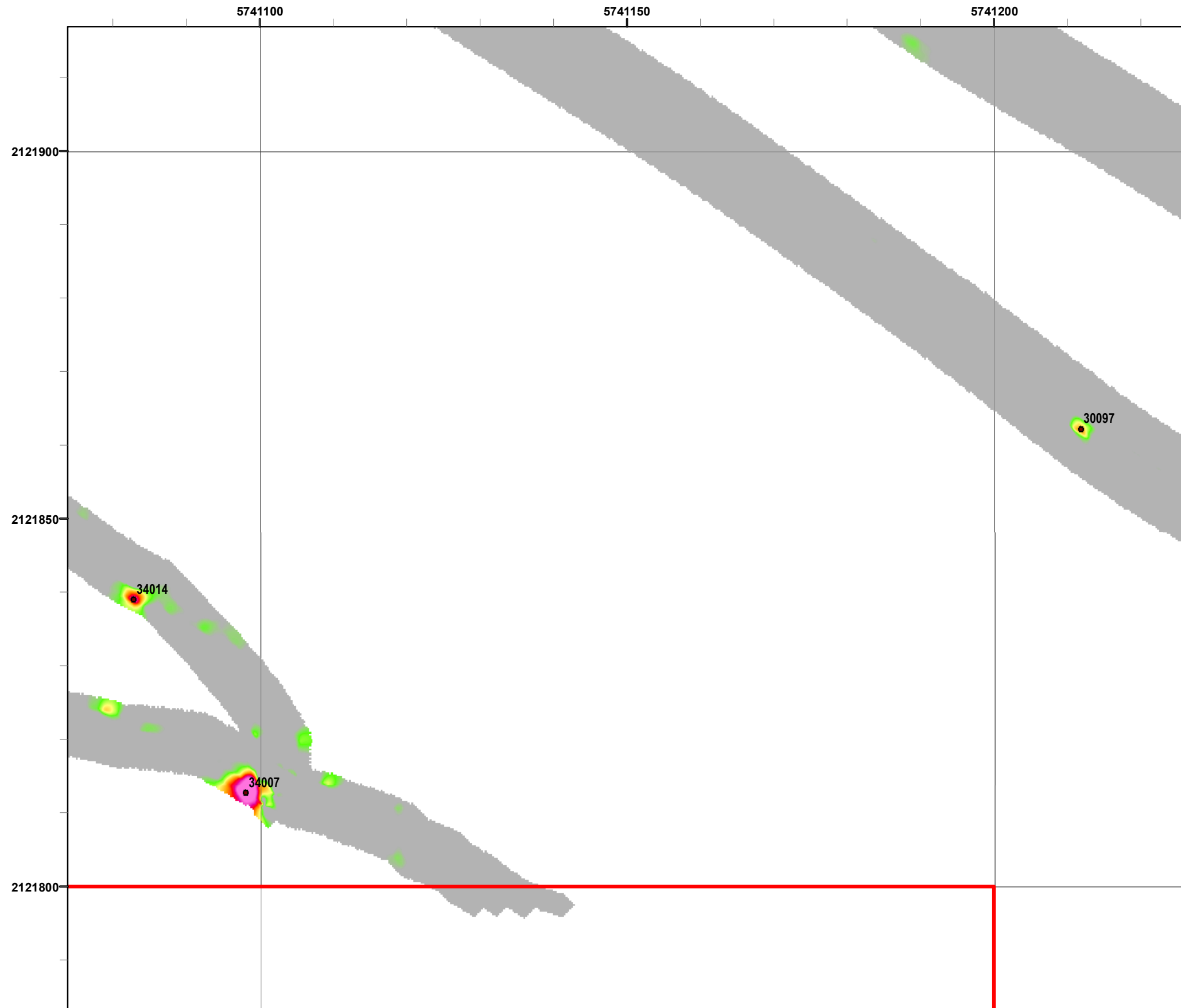


State Plane California IV, NAD 1983 (U.S. Survey Foot)



Interim Action Ranges MRA
Range 47 SCA
QC-2
DGM Mapbook
 FORA ESCA RP
 Monterey County, California

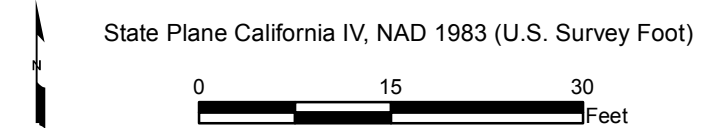
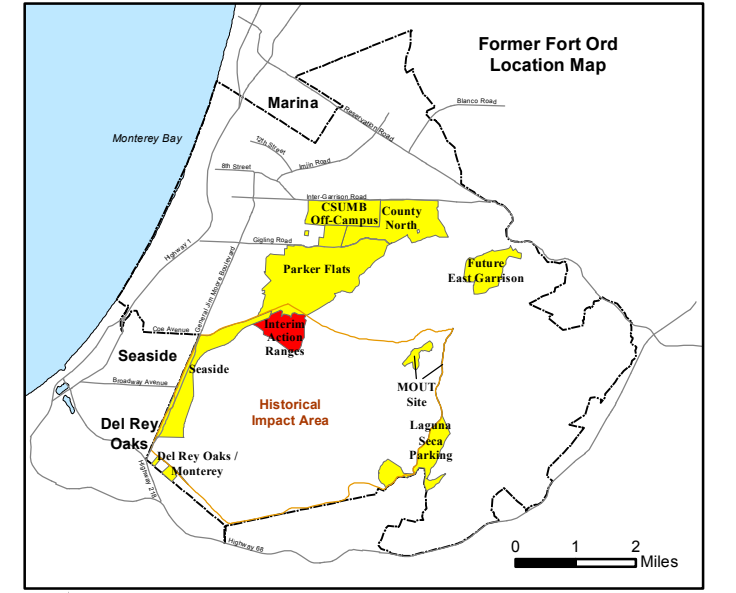
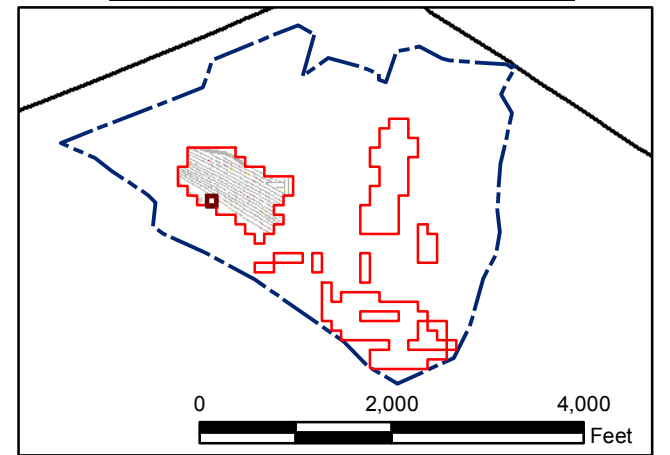
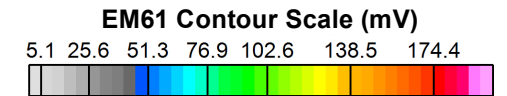
Document Path: Z:\GIS\PROJECTS\ENVI\010595956_GIS\Projects\Interim Action Ranges\IRACR\Appendix F\F2A-17\IR_R47_QC-2_DGM_Mapbook.mxd



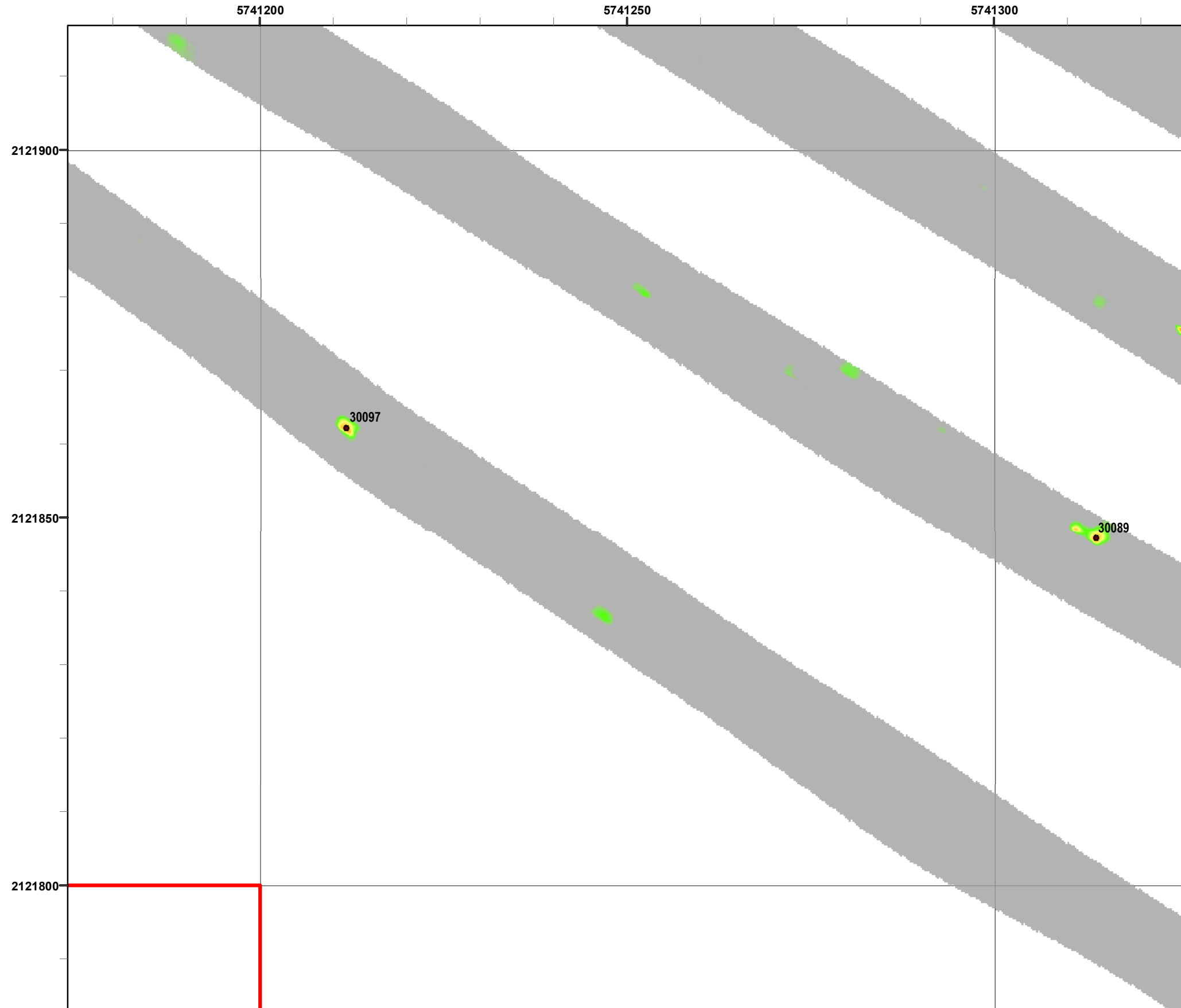
Legend

Grid B2J6I7

- Target Location
- Special Case Area and Non-Completed Work Areas
- Interim Action Ranges MRA
- Major Road



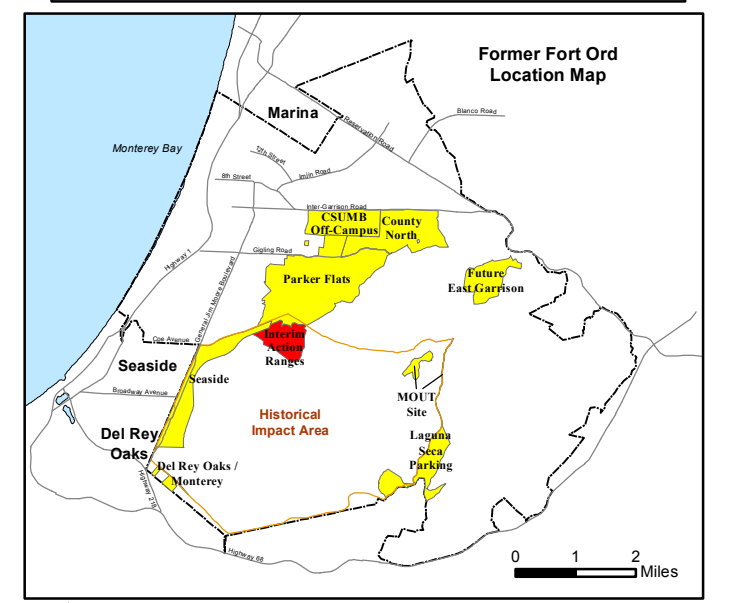
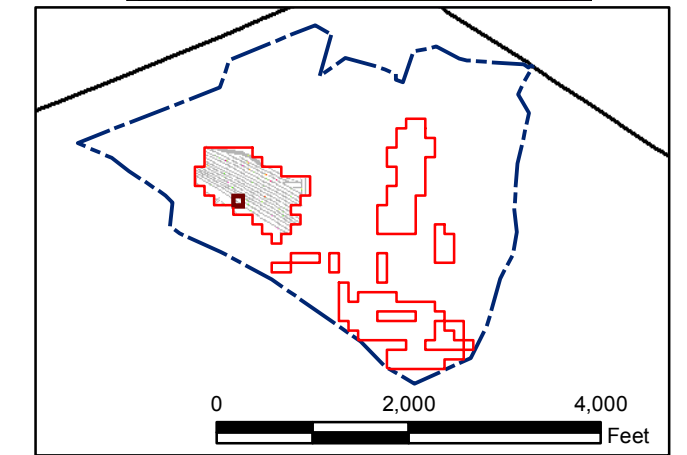
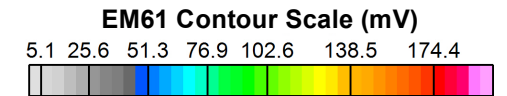
Interim Action Ranges MRA
Range 47 SCA
QC-2
DGM Mapbook
 FORA ESCA RP
 Monterey County, California



Legend

Grid B2J6I8


- 30000 Target Location
- Special Case Area and Non-Completed Work Areas
- ▬ Interim Action Ranges MRA
- ▬ Major Road



State Plane California IV, NAD 1983 (U.S. Survey Foot)



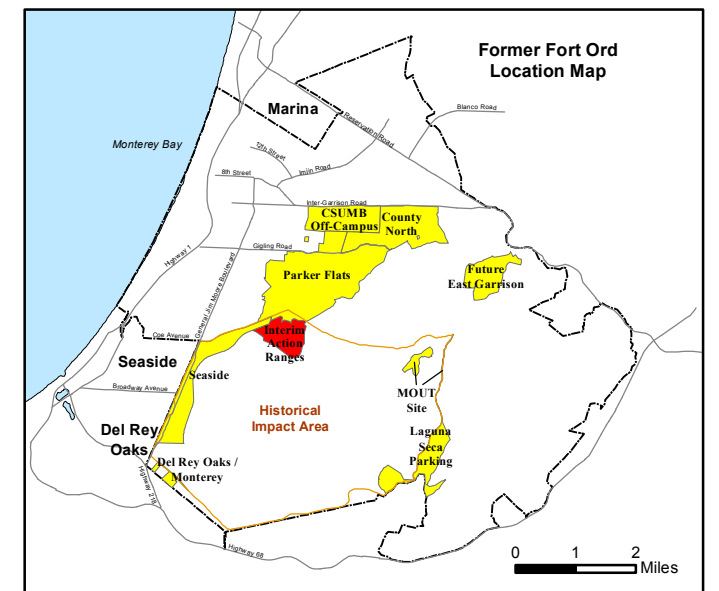
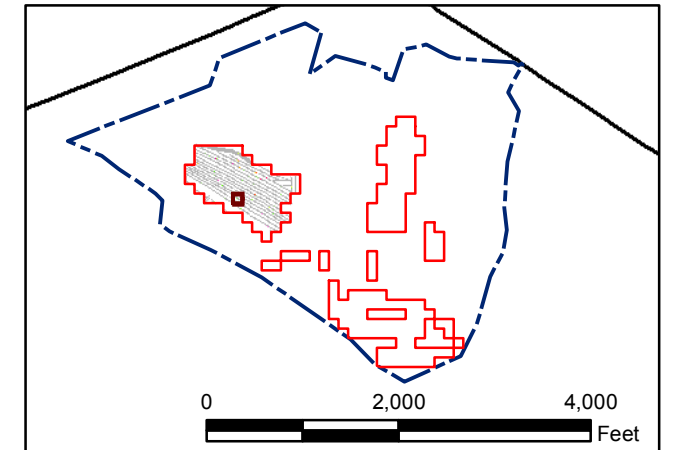
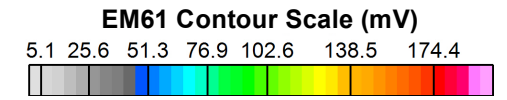
Interim Action Ranges MRA
Range 47 SCA
QC-2
DGM Mapbook
 FORA ESCA RP
 Monterey County, California



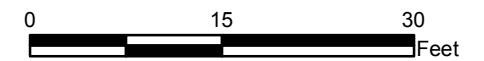
Legend

Grid B2J6I9


- 30000 Target Location
- Special Case Area and Non-Completed Work Areas
- ▬ Interim Action Ranges MRA
- ▬ Major Road



State Plane California IV, NAD 1983 (U.S. Survey Foot)



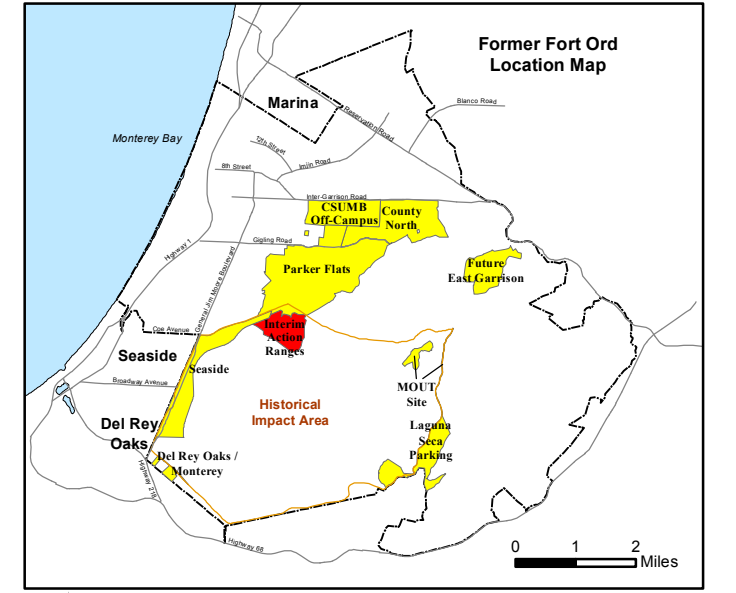
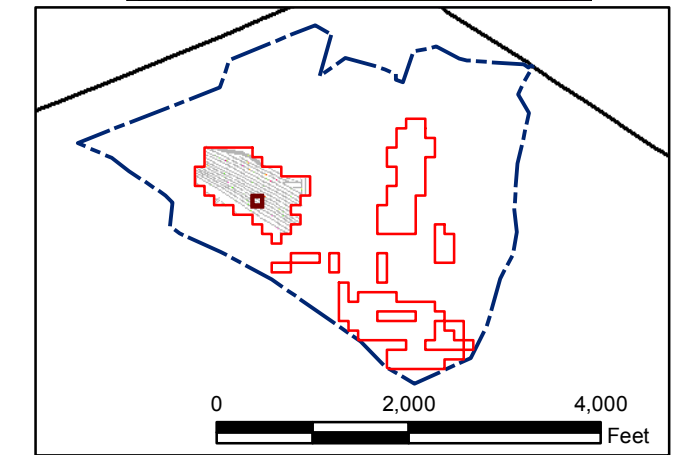
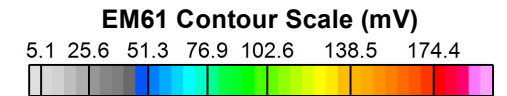
Interim Action Ranges MRA
Range 47 SCA
QC-2
DGM Mapbook
 FORA ESCA RP
 Monterey County, California



Legend

Grid B2J610

- Target Location
- Special Case Area and Non-Completed Work Areas
- Interim Action Ranges MRA
- Major Road

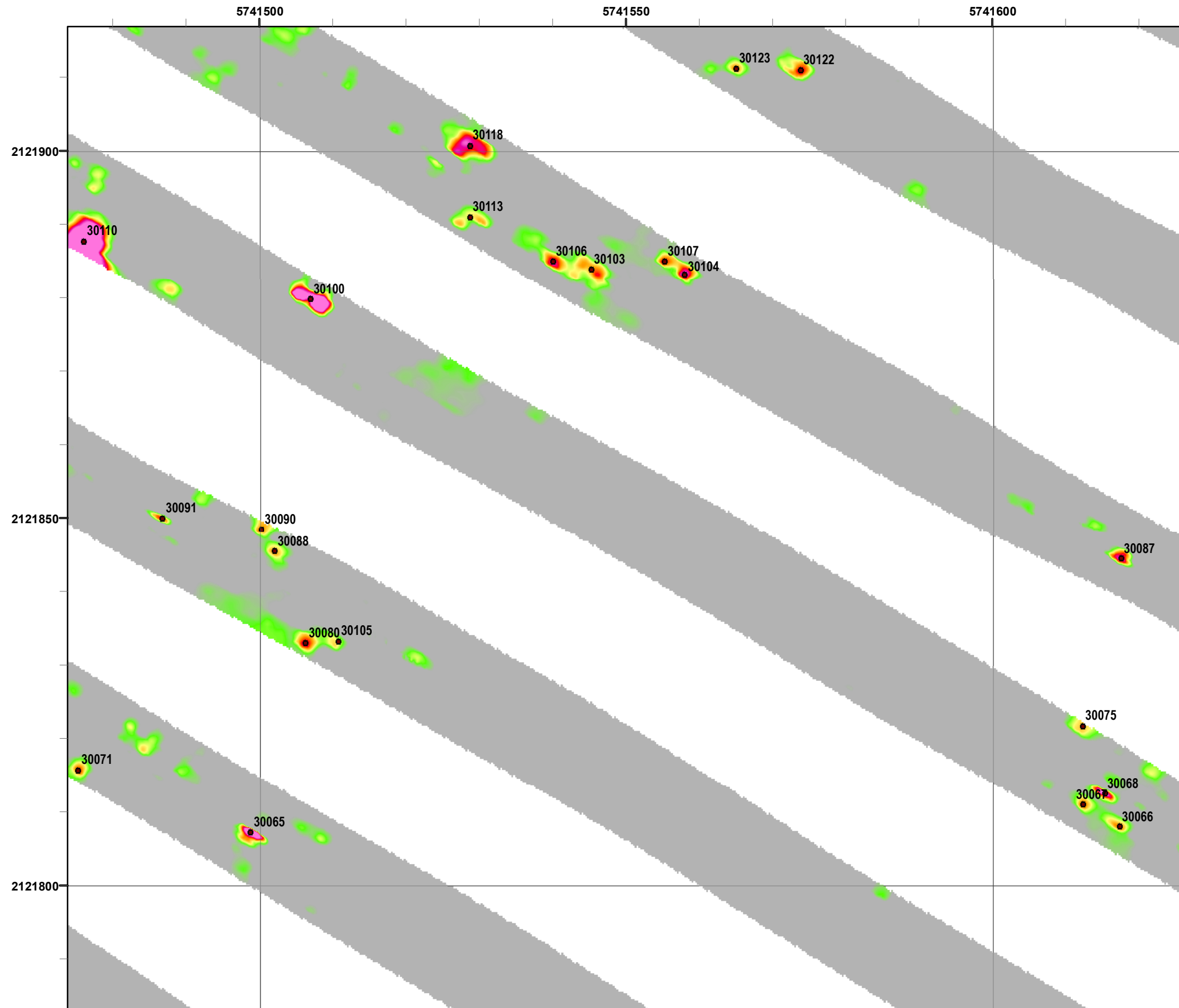


State Plane California IV, NAD 1983 (U.S. Survey Foot)



Interim Action Ranges MRA
Range 47 SCA
QC-2
DGM Mapbook
 FORA ESCA RP
 Monterey County, California

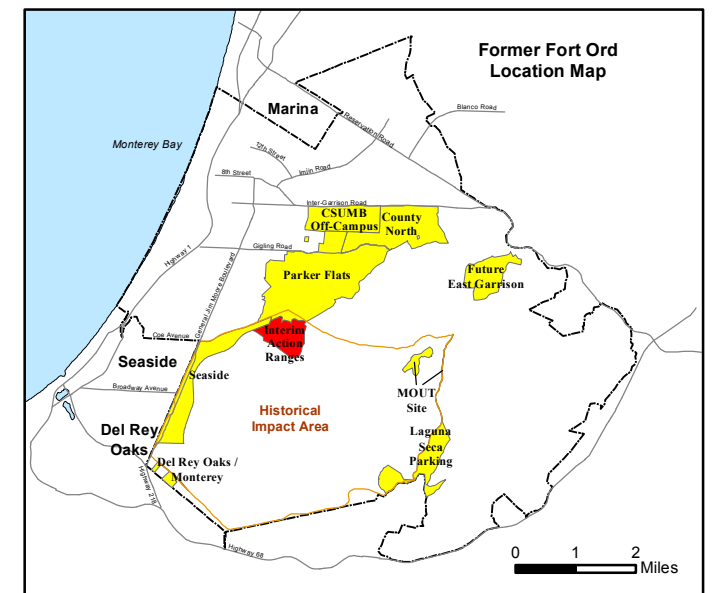
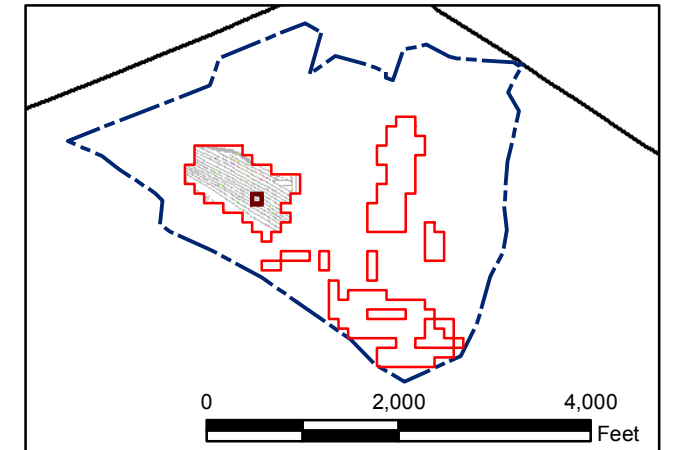
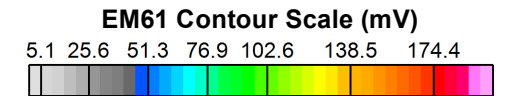
Document Path: Z:\GIS\PROJECTS\ENM\FIord\0595956_GIS\Projects\Interim Action Ranges\IRACR\Appendix F\F2A-1\IR_R47_QC-2_DGM_Mapbook.mxd



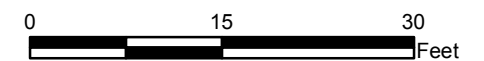
Legend

Grid B2J711


- 30000 Target Location
- Special Case Area and Non-Completed Work Areas
- ▬ Interim Action Ranges MRA
- ▬ Major Road



State Plane California IV, NAD 1983 (U.S. Survey Foot)



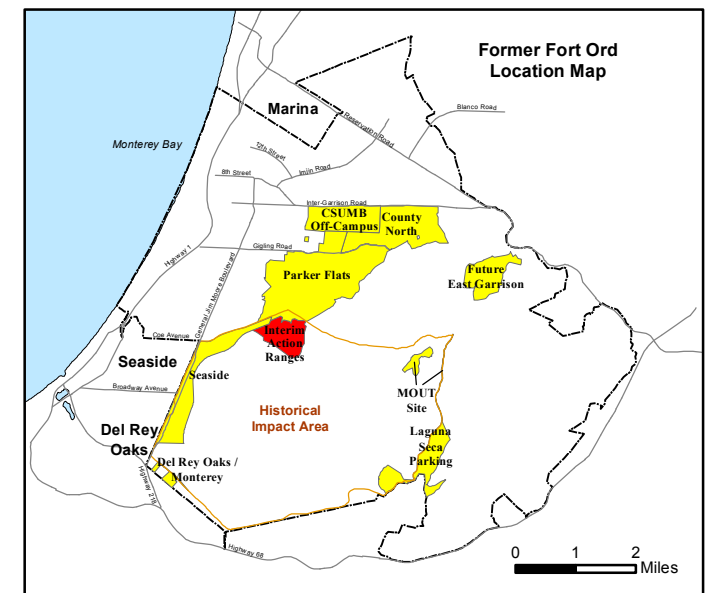
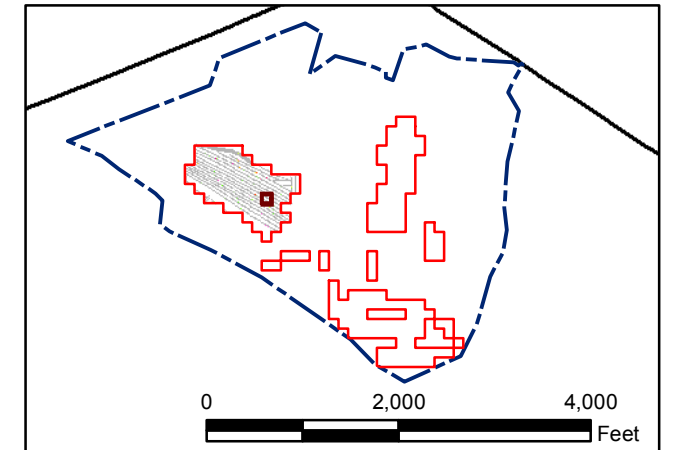
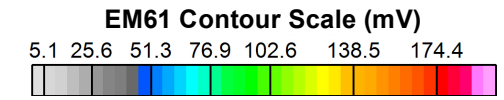
Interim Action Ranges MRA
Range 47 SCA
QC-2
DGM Mapbook
 FORA ESCA RP
 Monterey County, California



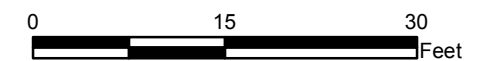
Legend

Grid B2J7I2

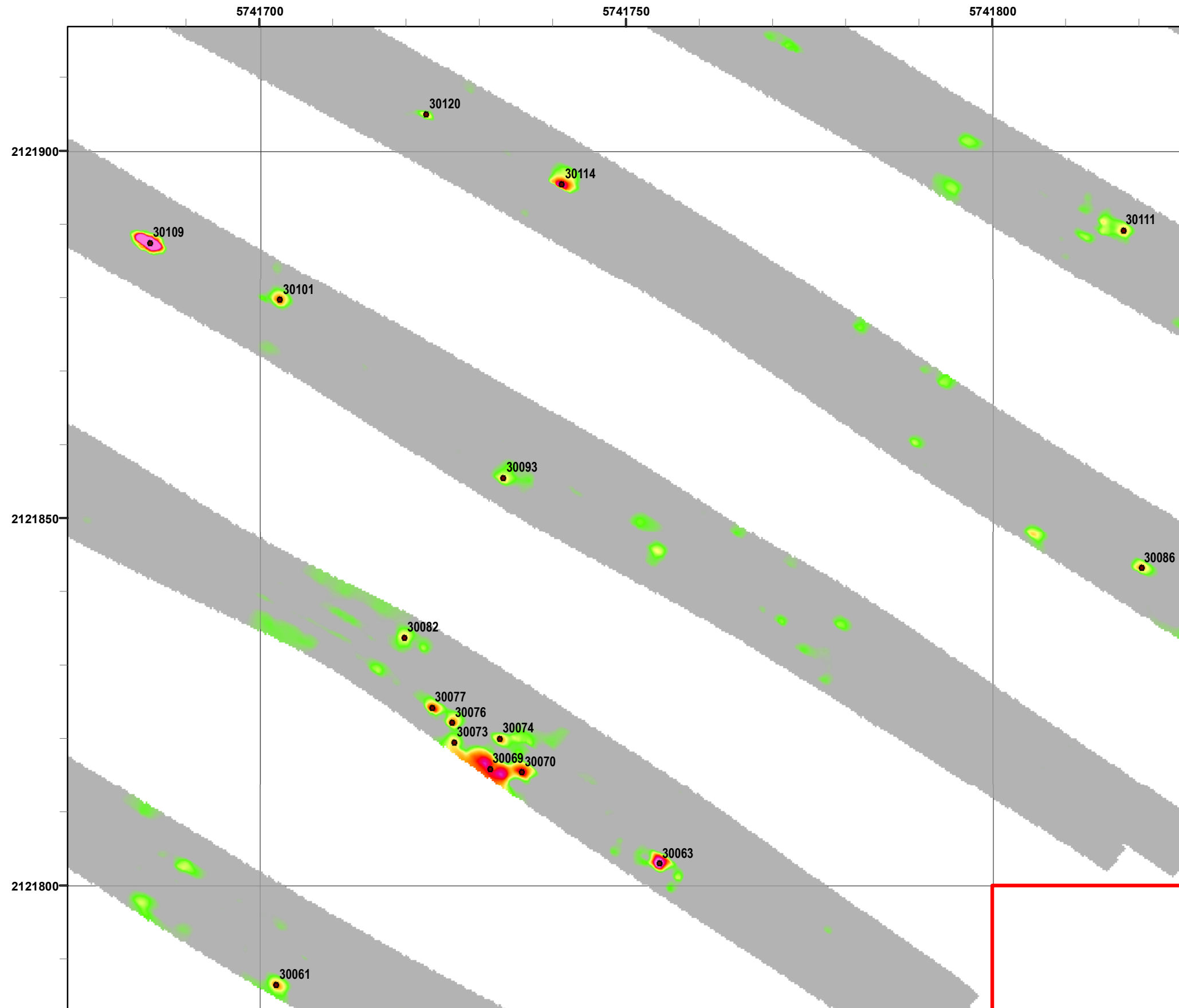
- Target Location
- Special Case Area and Non-Completed Work Areas
- Interim Action Ranges MRA
- Major Road



State Plane California IV, NAD 1983 (U.S. Survey Foot)



Interim Action Ranges MRA
Range 47 SCA
QC-2
DGM Mapbook
 FORA ESCA RP
 Monterey County, California

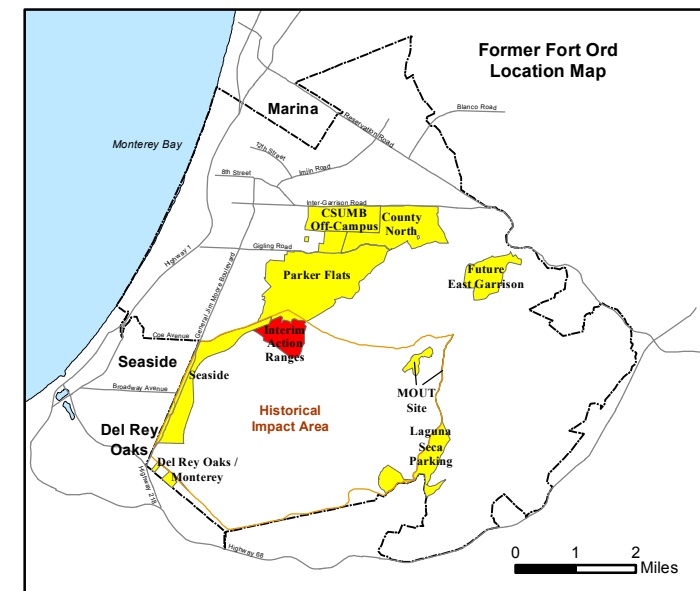
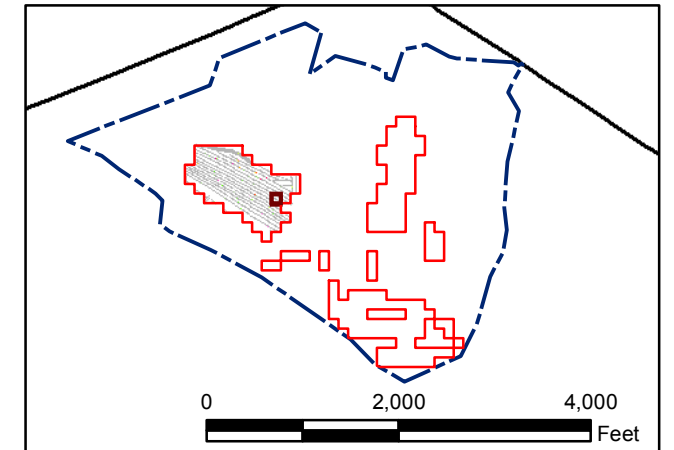
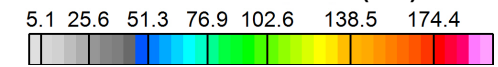


Legend

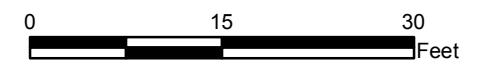
Grid B2J7I3

- Target Location
- Special Case Area and Non-Completed Work Areas
- Interim Action Ranges MRA
- Major Road

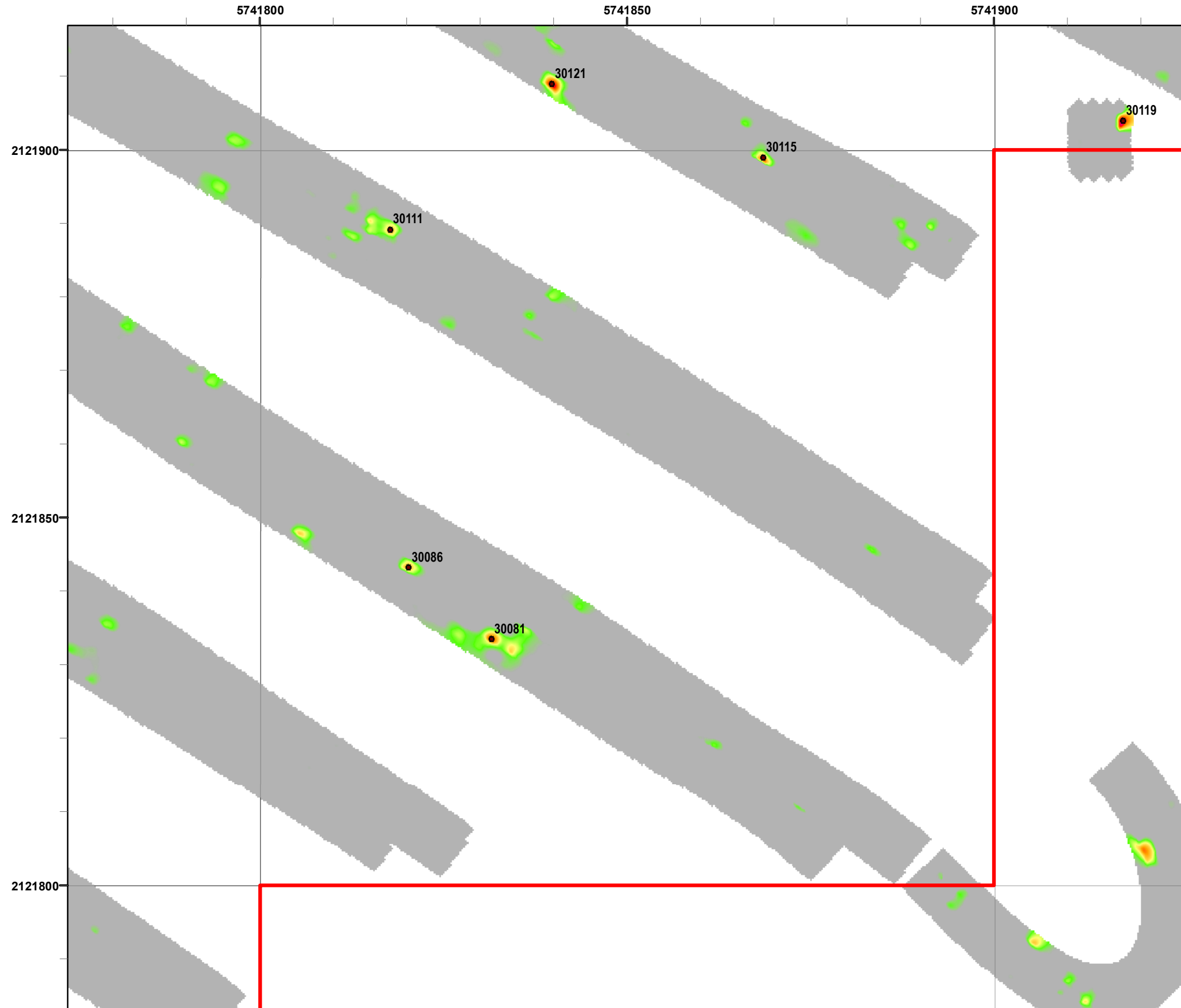
EM61 Contour Scale (mV)



State Plane California IV, NAD 1983 (U.S. Survey Foot)



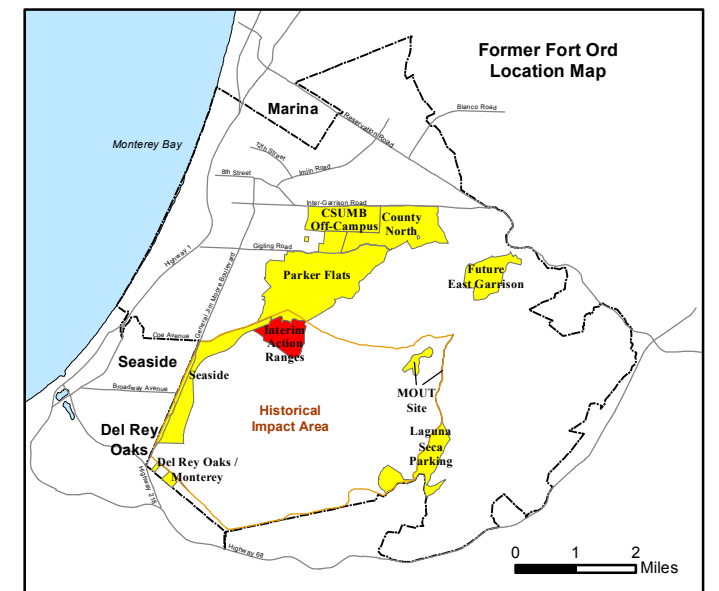
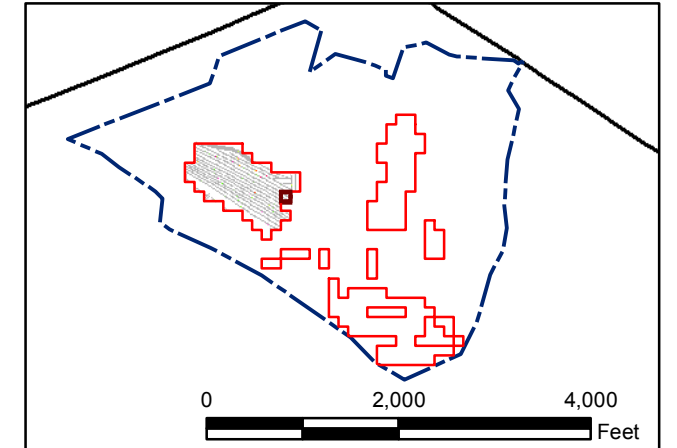
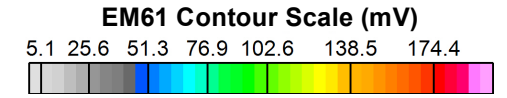
Interim Action Ranges MRA
Range 47 SCA
QC-2
DGM Mapbook
 FORA ESCA RP
 Monterey County, California



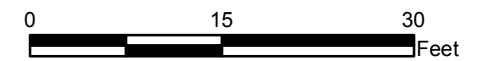
Legend

Grid B2J714

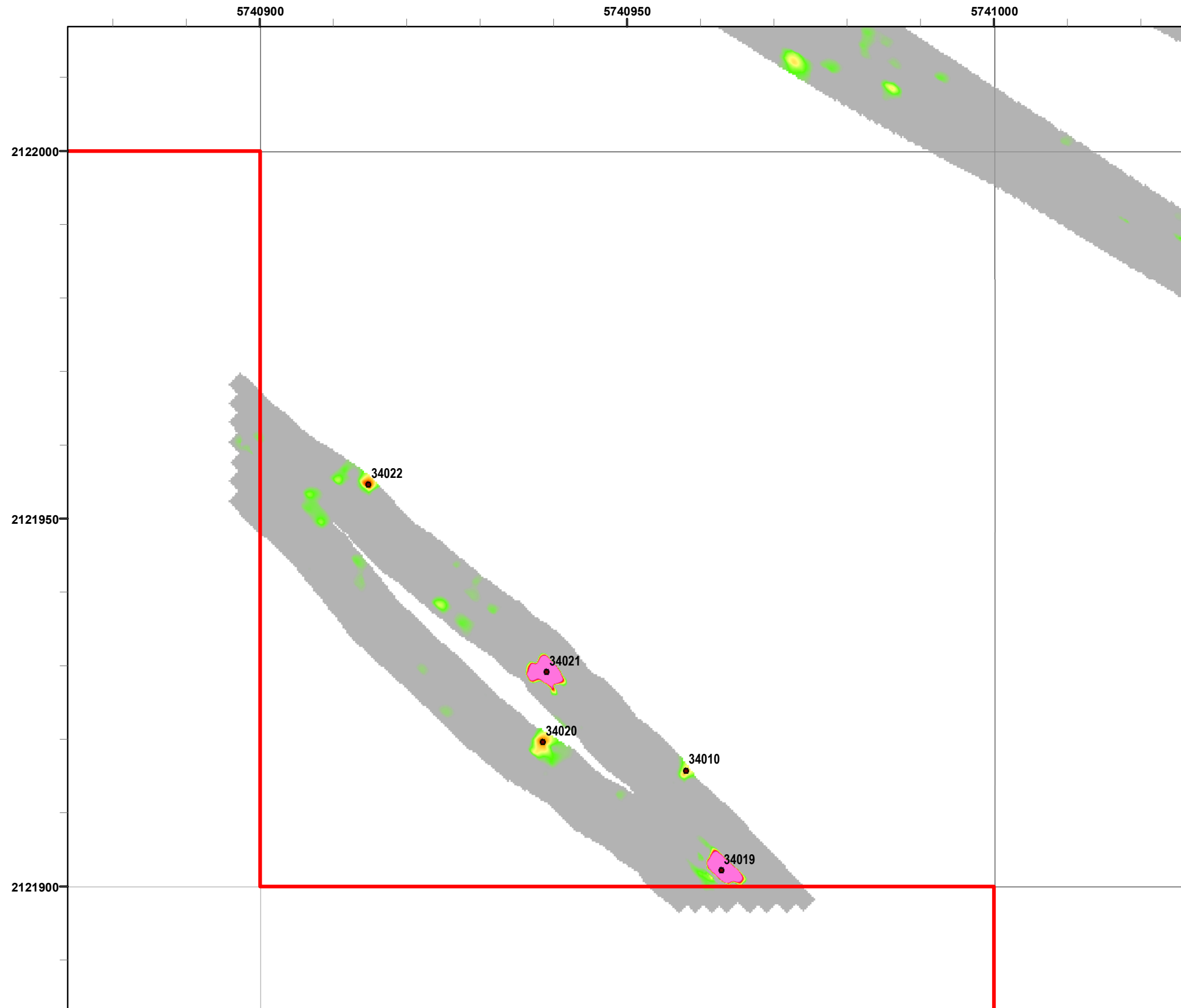
- 30000 Target Location
- Special Case Area and Non-Completed Work Areas
- ▬ Interim Action Ranges MRA
- ▬ Major Road



State Plane California IV, NAD 1983 (U.S. Survey Foot)



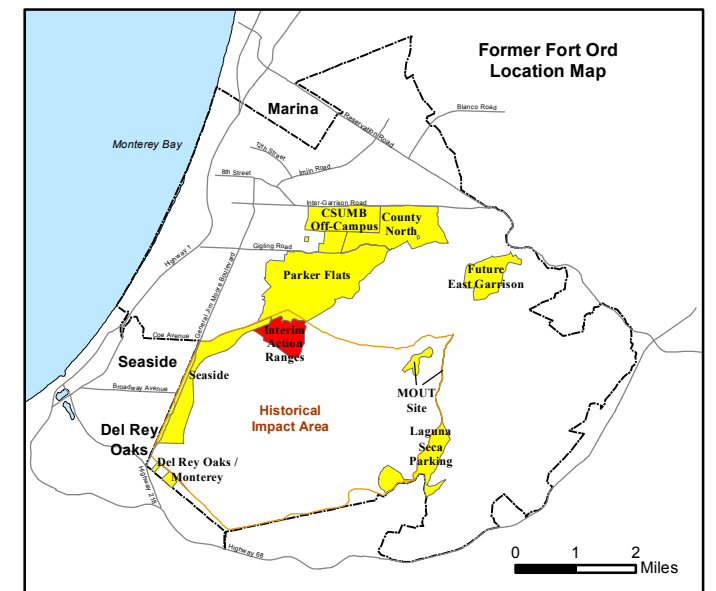
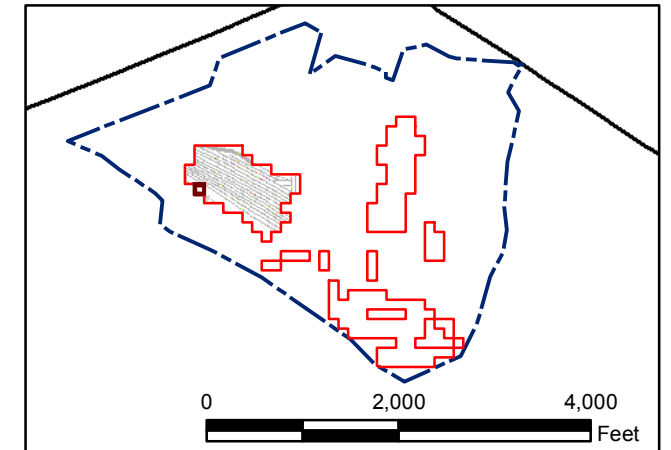
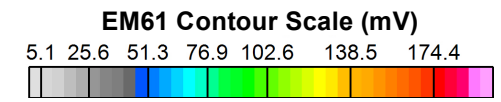
Interim Action Ranges MRA
Range 47 SCA
QC-2
DGM Mapbook
FORA ESCA RP
Monterey County, California



Legend

Grid B2J6J5

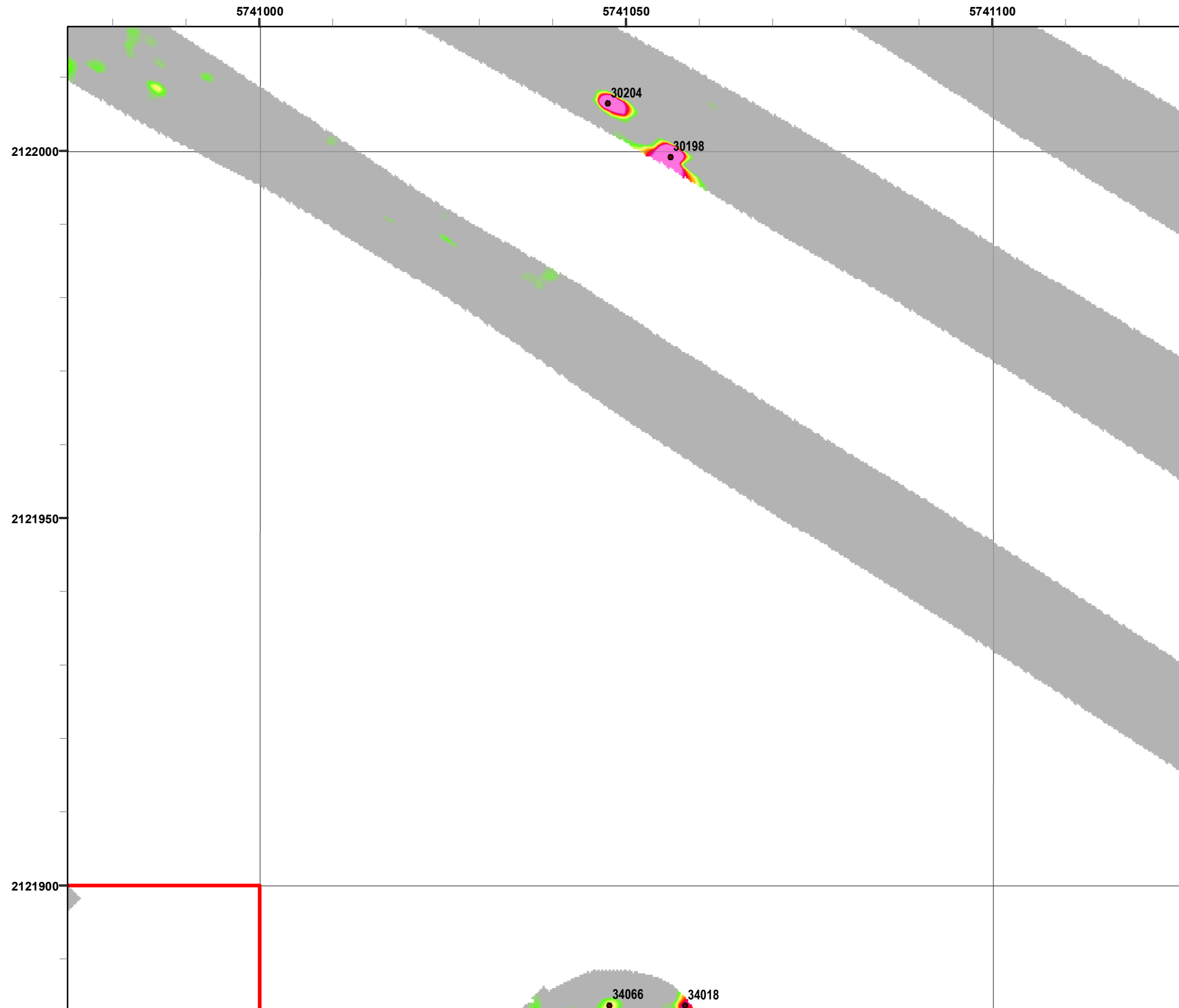
- 30000 Target Location
- Special Case Area and Non-Completed Work Areas
- ▬ Interim Action Ranges MRA
- ▬ Major Road



State Plane California IV, NAD 1983 (U.S. Survey Foot)



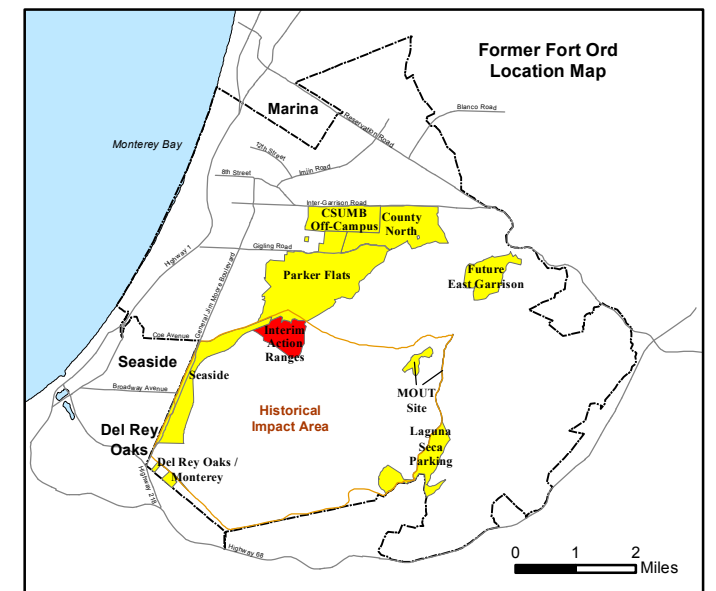
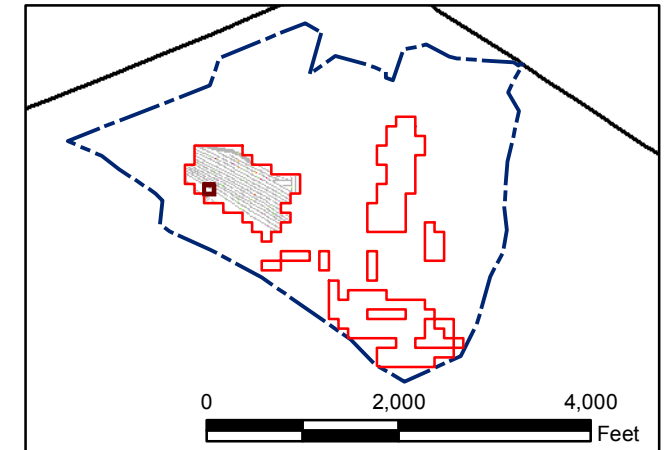
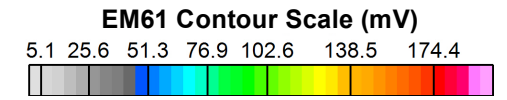
Interim Action Ranges MRA
Range 47 SCA
QC-2
DGM Mapbook
FORA ESCA RP
Monterey County, California




Legend

Grid B2J6J6


- 30000 Target Location
- Special Case Area and Non-Completed Work Areas
- ▬ Interim Action Ranges MRA
- ▬ Major Road



State Plane California IV, NAD 1983 (U.S. Survey Foot)



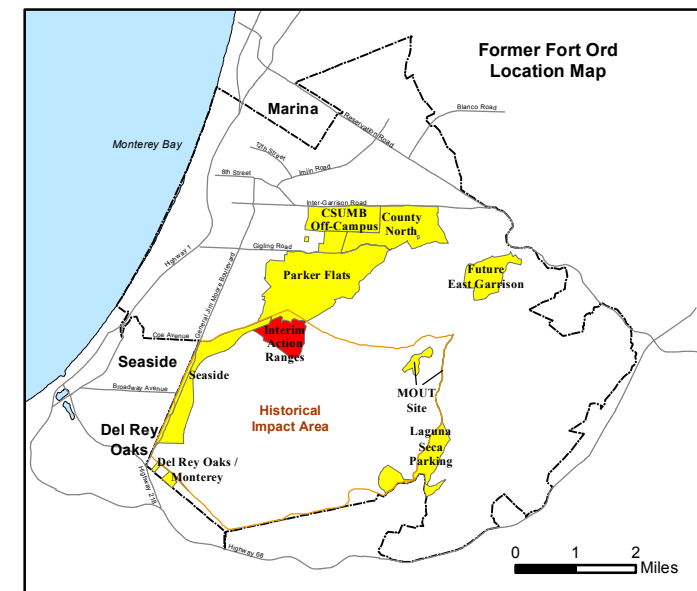
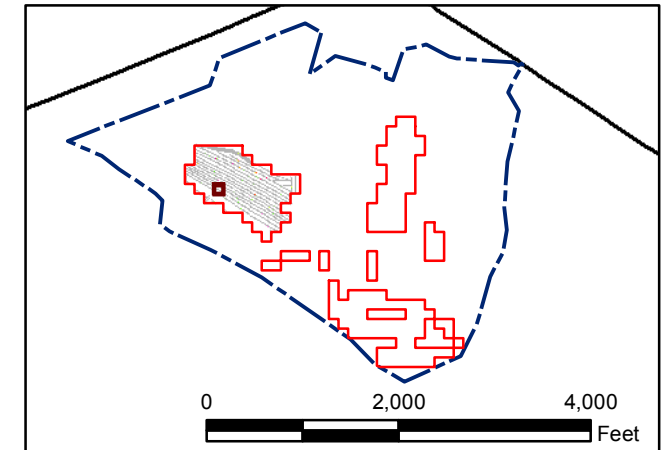
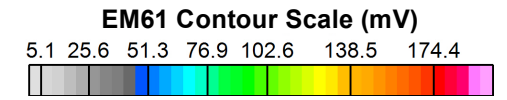
Interim Action Ranges MRA
Range 47 SCA
QC-2
DGM Mapbook
FORA ESCA RP
Monterey County, California



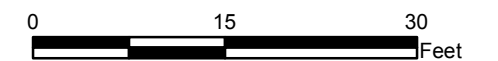
Legend

Grid B2J6J7

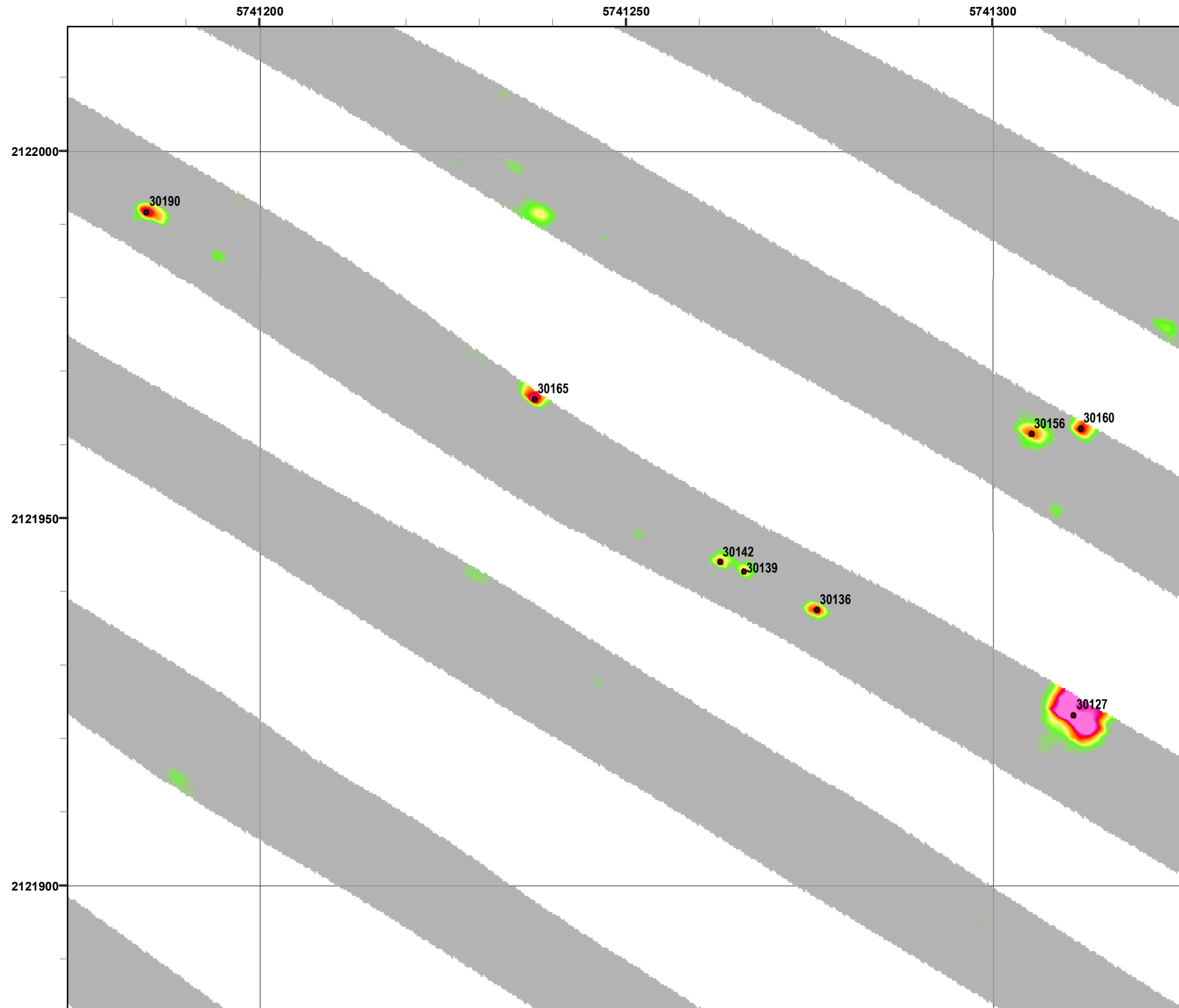
- 30000 Target Location
- Special Case Area and Non-Completed Work Areas
- ▬ Interim Action Ranges MRA
- ▬ Major Road



State Plane California IV, NAD 1983 (U.S. Survey Foot)



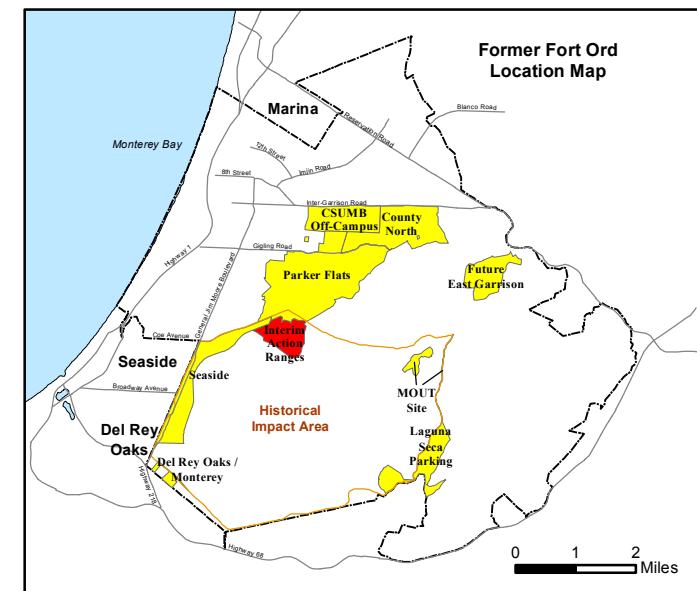
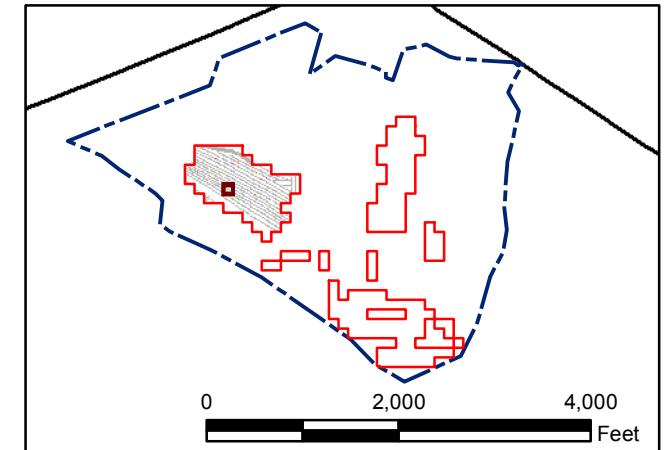
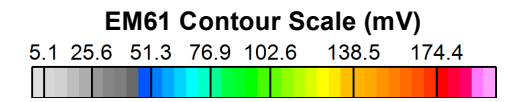
Interim Action Ranges MRA
Range 47 SCA
QC-2
DGM Mapbook
 FORA ESCA RP
 Monterey County, California



Legend

Grid B2J6J8

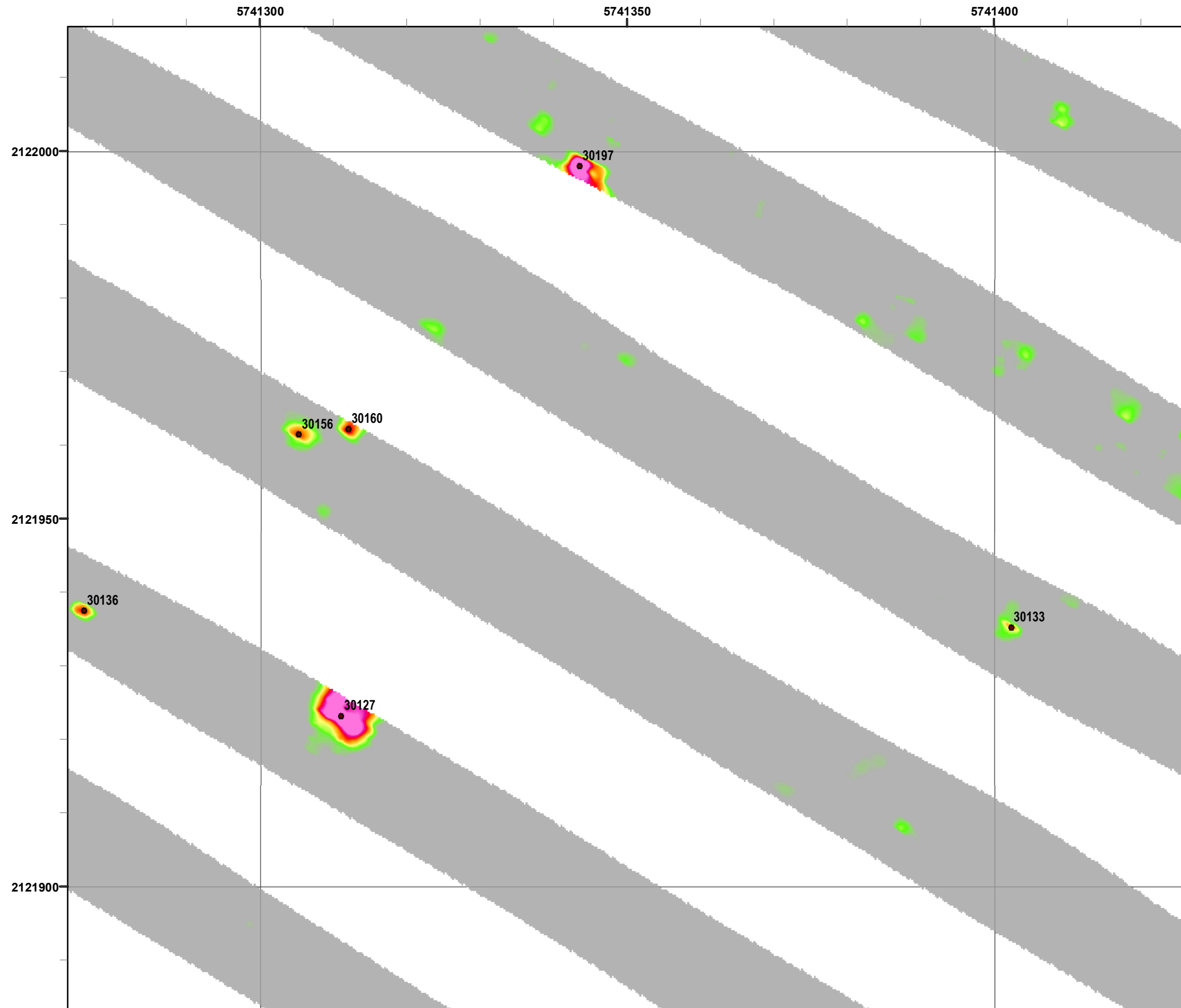
- 30000 Target Location
- Special Case Area and Non-Completed Work Areas
- Interim Action Ranges MRA
- Major Road



State Plane California IV, NAD 1983 (U.S. Survey Foot)



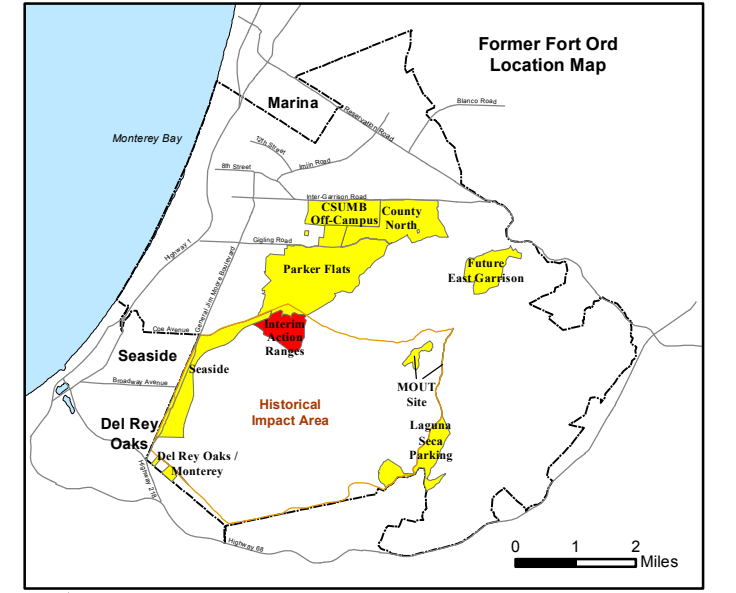
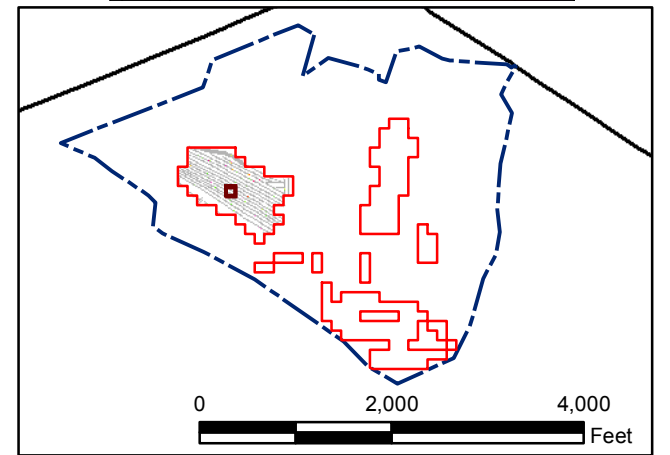
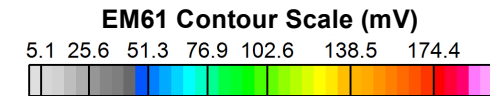
Interim Action Ranges MRA
Range 47 SCA
QC-2
DGM Mapbook
 FORA ESCA RP
 Monterey County, California



Legend

Grid B2J6J9

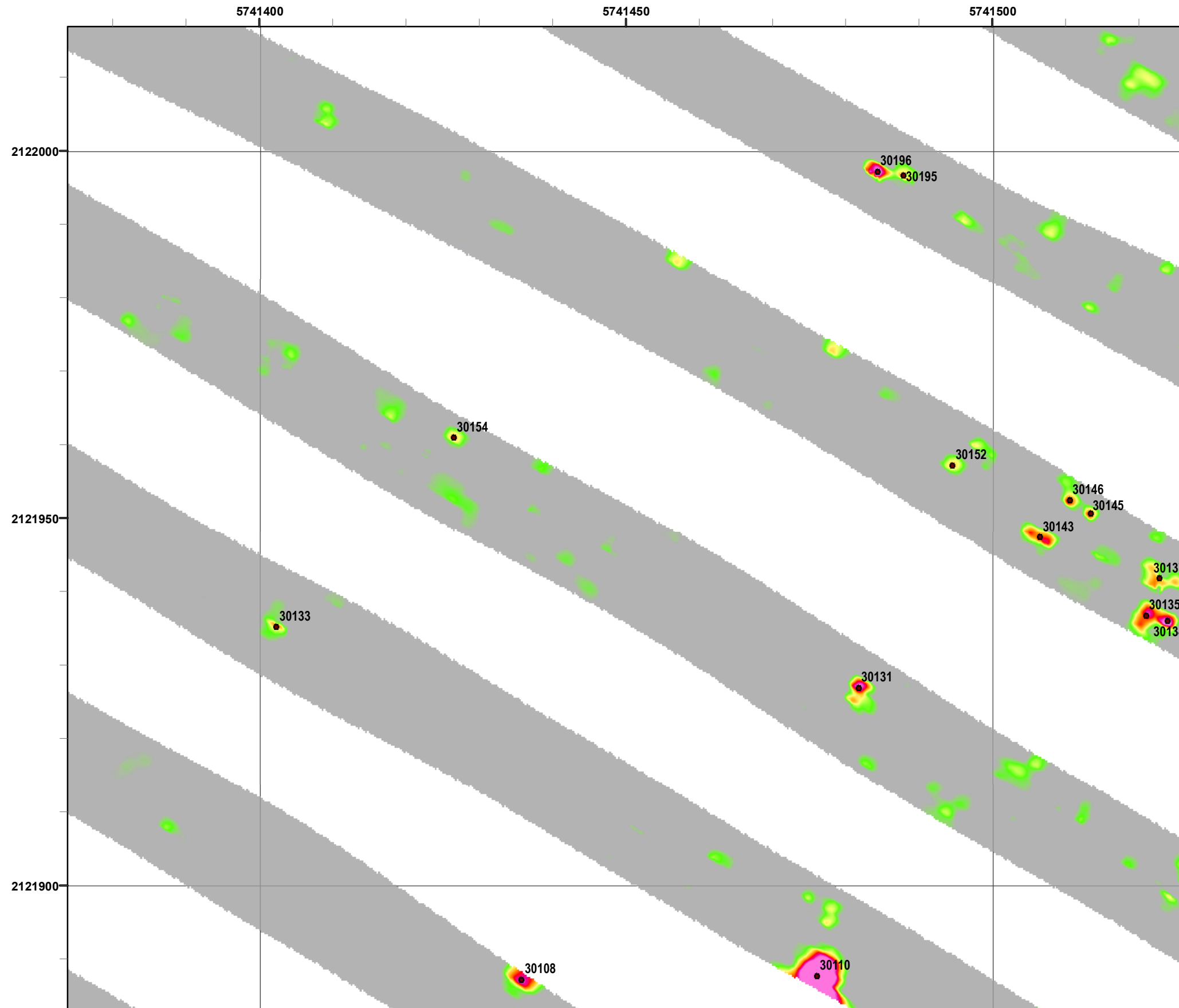
- 30000 Target Location
- Special Case Area and Non-Completed Work Areas
- ▬ Interim Action Ranges MRA
- ▬ Major Road



State Plane California IV, NAD 1983 (U.S. Survey Foot)



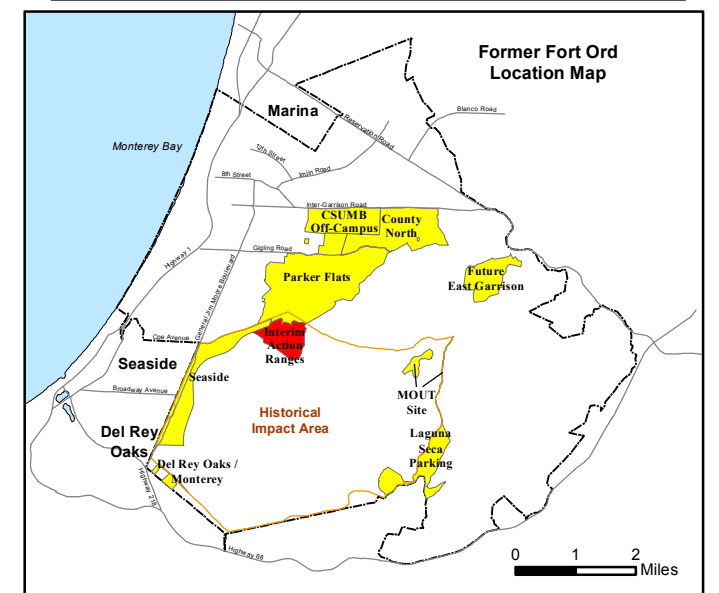
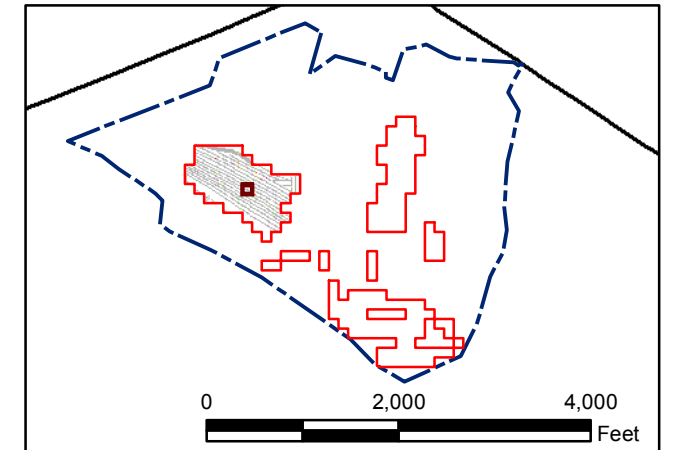
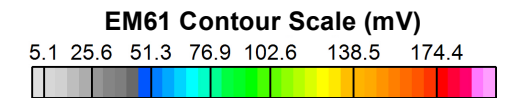
Interim Action Ranges MRA
Range 47 SCA
QC-2
DGM Mapbook
 FORA ESCA RP
 Monterey County, California



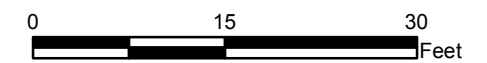
Legend

Grid B2J6J0

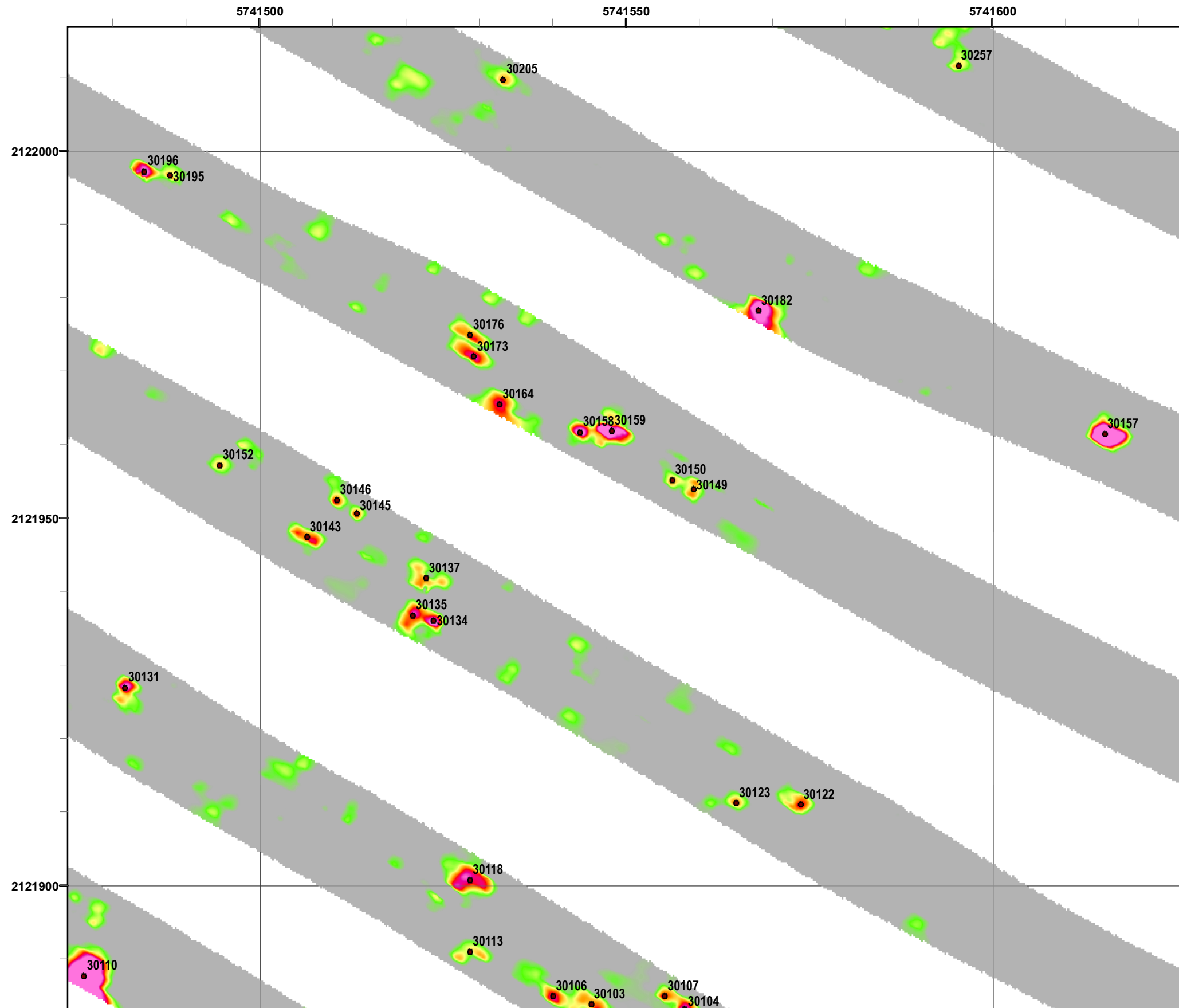
- 30000 Target Location
- Special Case Area and Non-Completed Work Areas
- ▬ Interim Action Ranges MRA
- ▬ Major Road



State Plane California IV, NAD 1983 (U.S. Survey Foot)



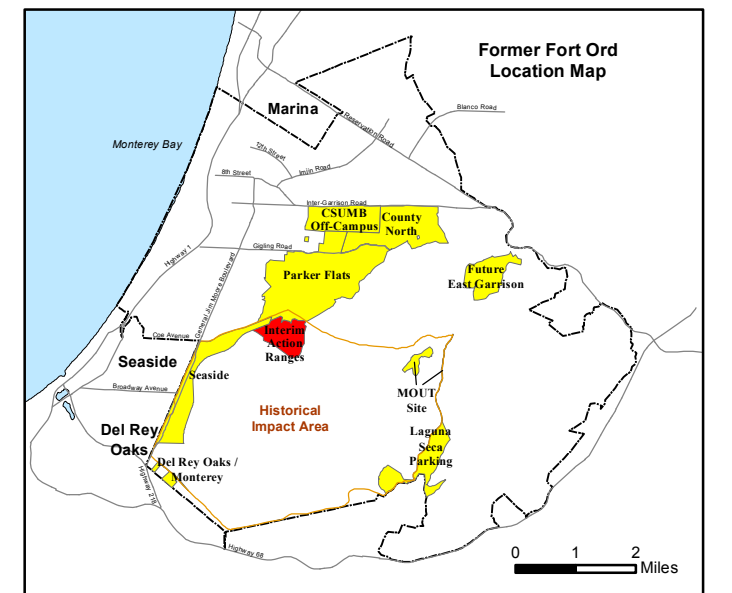
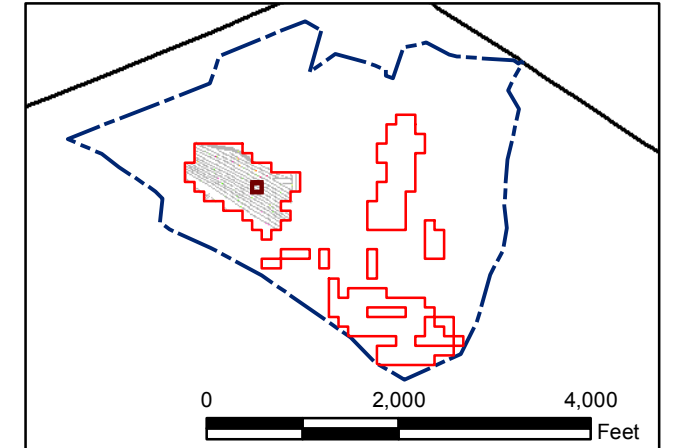
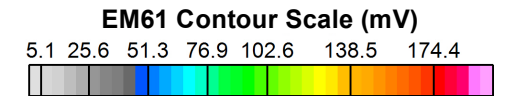
Interim Action Ranges MRA
Range 47 SCA
QC-2
DGM Mapbook
 FORA ESCA RP
 Monterey County, California



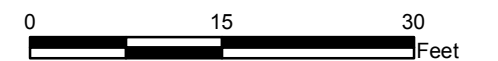
Legend

Grid B2J7J1

- Target Location
- Special Case Area and Non-Completed Work Areas
- Interim Action Ranges MRA
- Major Road




State Plane California IV, NAD 1983 (U.S. Survey Foot)



Interim Action Ranges MRA
Range 47 SCA
QC-2
DGM Mapbook
 FORA ESCA RP
 Monterey County, California

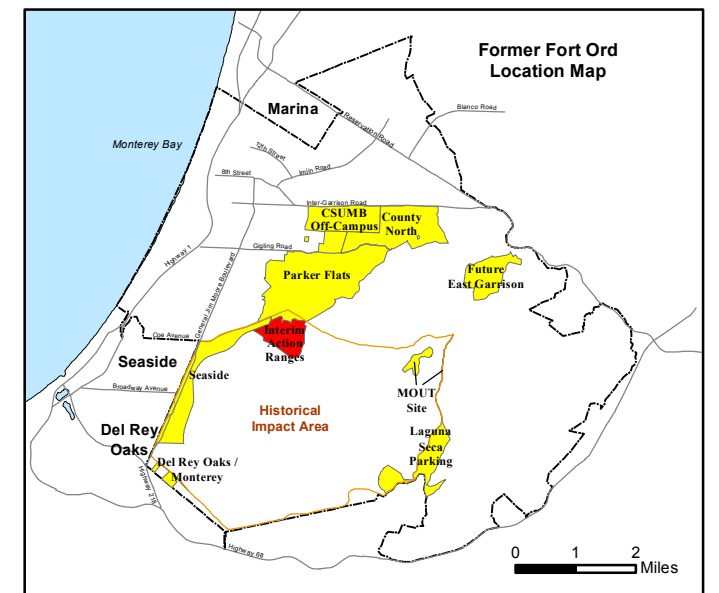
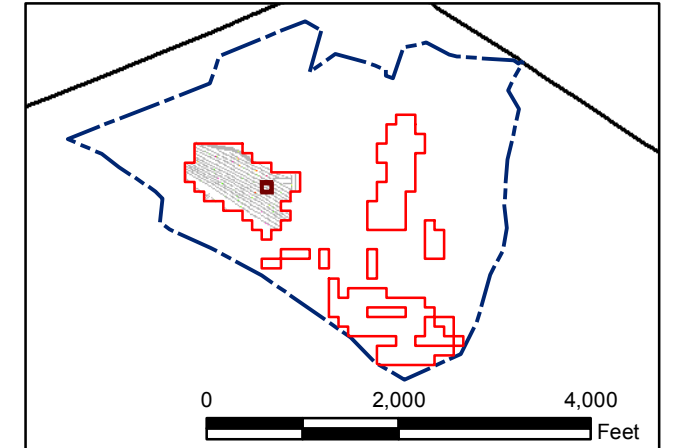
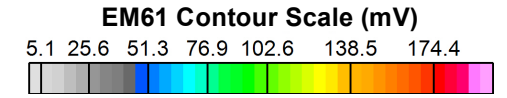
Document Path: Z:\GIS\PROJECTS_ENM\FIord\0595956_GIS\Projects\Interim Action Ranges\IRACR\Appendix F\F2A-1_IAR_R47_QC-2_DGM_Mapbook.mxd



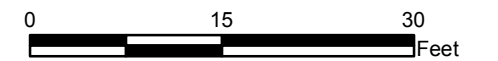
Legend

Grid B2J7J2

- 30000 Target Location
- Special Case Area and Non-Completed Work Areas
- ▬ Interim Action Ranges MRA
- ▬ Major Road

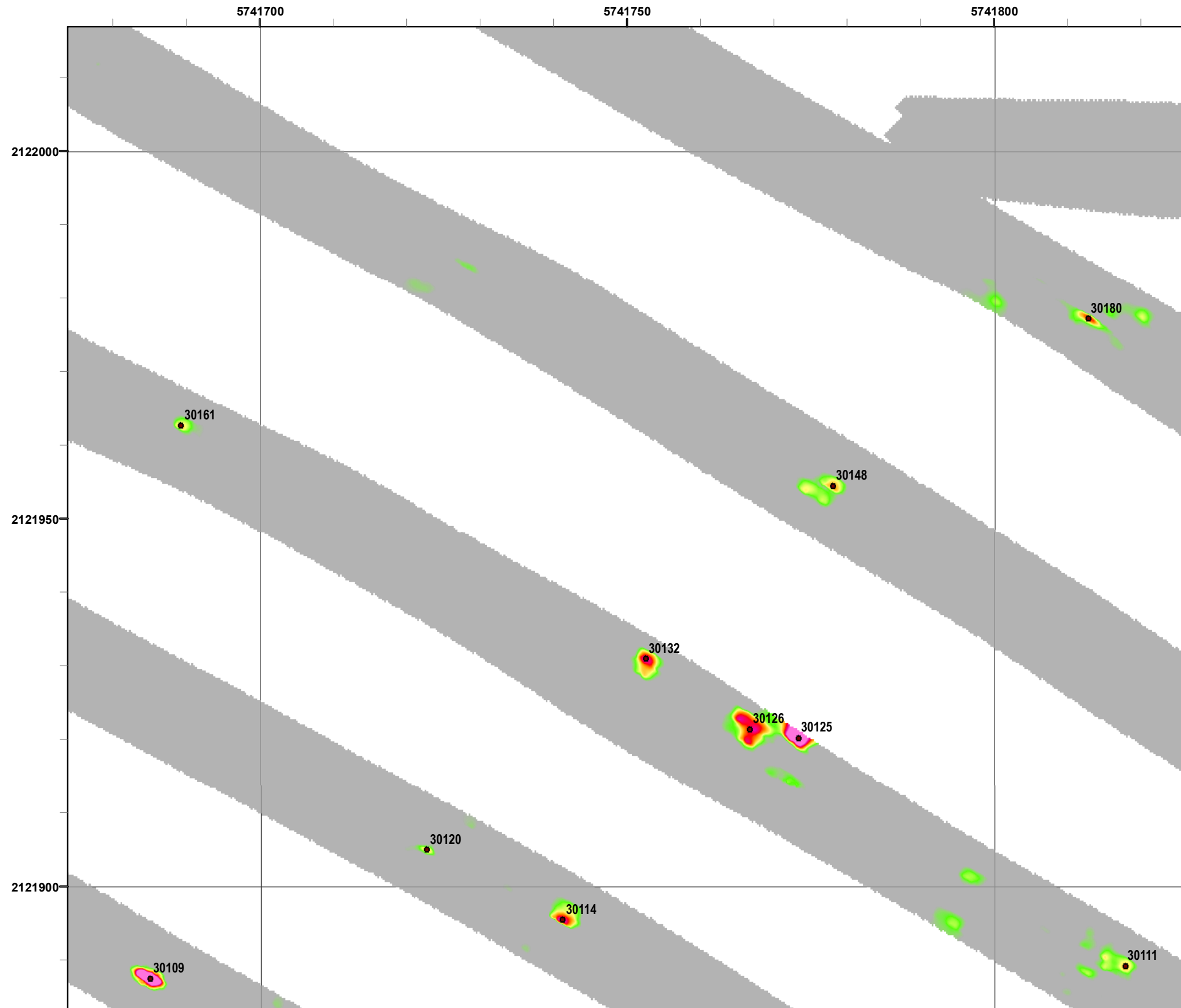


State Plane California IV, NAD 1983 (U.S. Survey Foot)



Interim Action Ranges MRA
Range 47 SCA
QC-2
DGM Mapbook
 FORA ESCA RP
 Monterey County, California

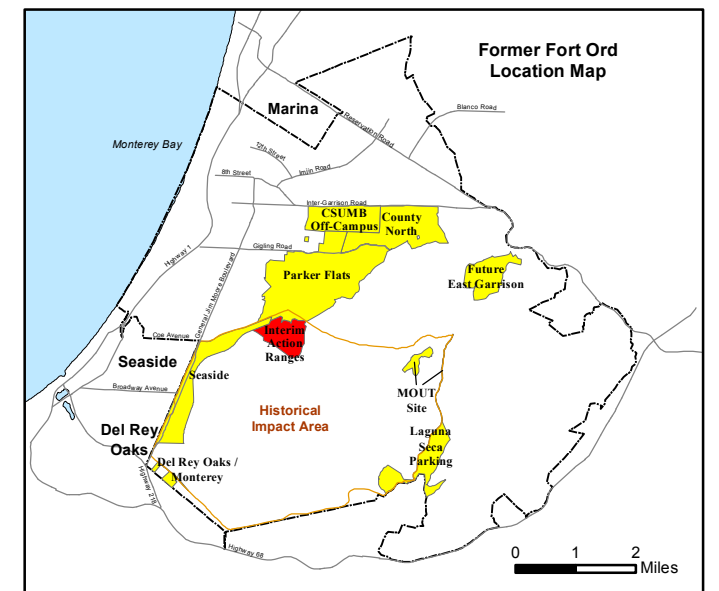
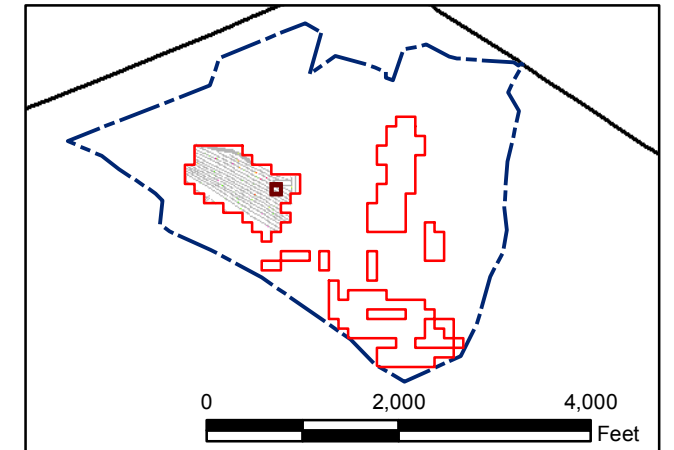
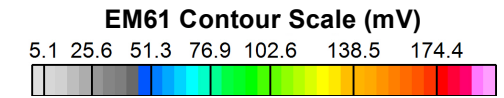
Document Path: Z:\GISPROJECTS\ENM\FIord\0595956_GIS\Projects\Interim Action Ranges\IRACR\Appendix F\F2A-1_IAR_R47_QC-2_DGM_Mapbook.mxd



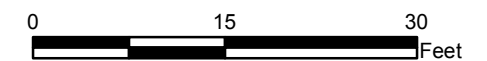
Legend

Grid B2J7J3

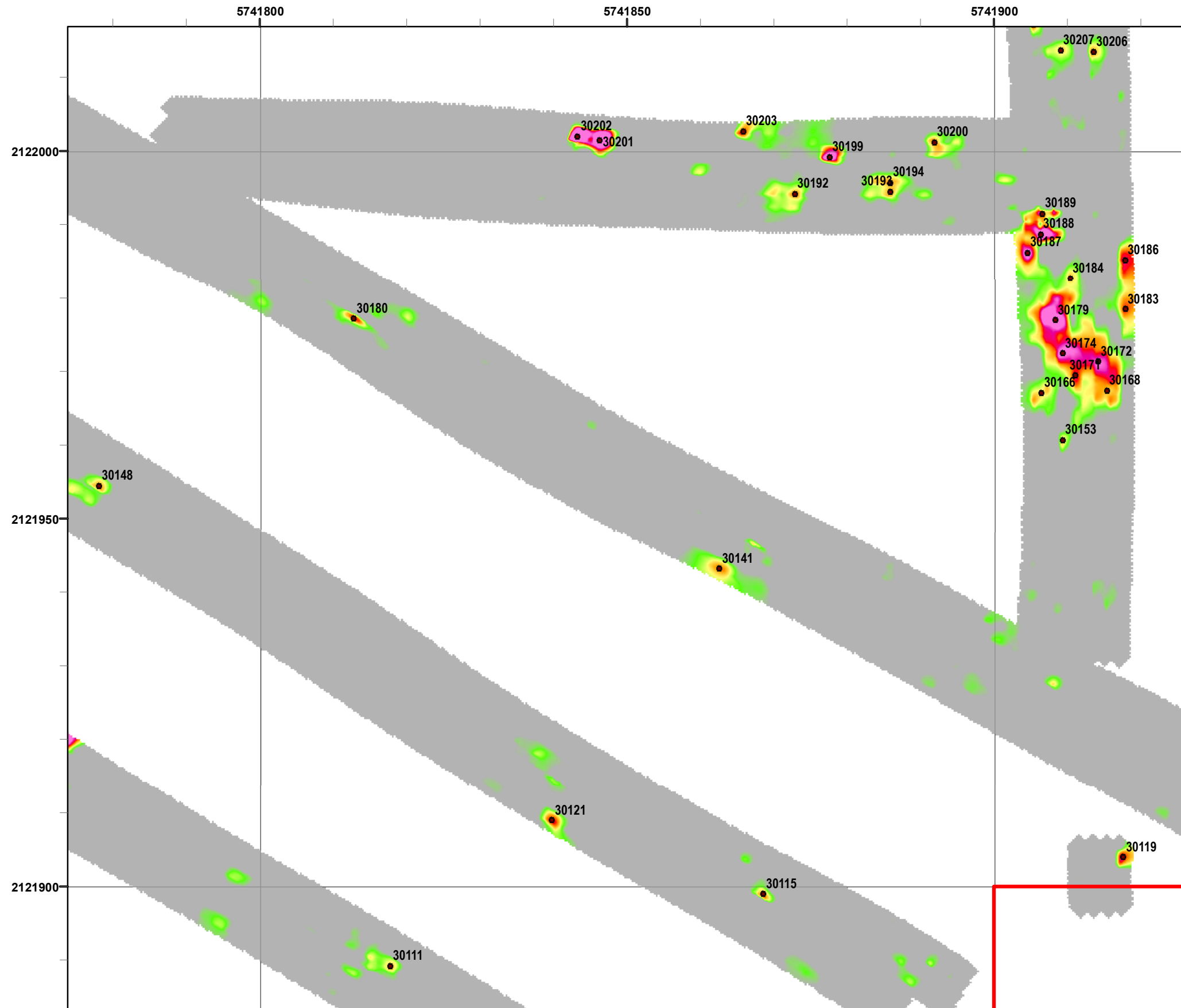
- Target Location
- Special Case Area and Non-Completed Work Areas
- Interim Action Ranges MRA
- Major Road



State Plane California IV, NAD 1983 (U.S. Survey Foot)



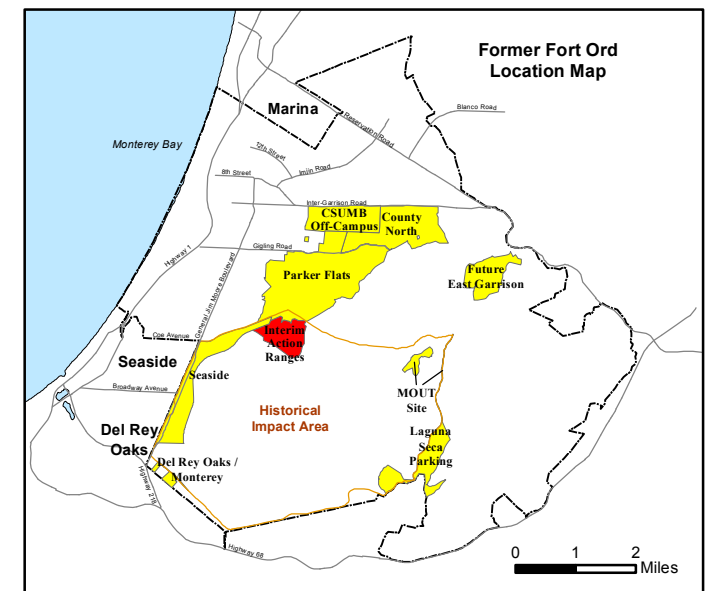
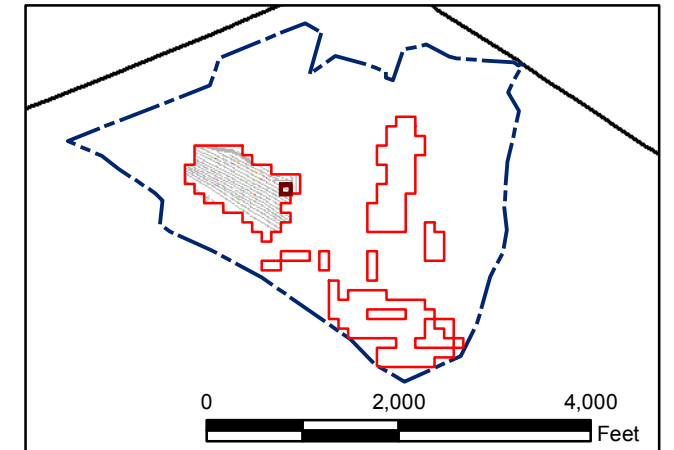
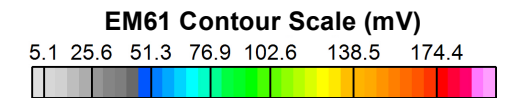
Interim Action Ranges MRA
Range 47 SCA
QC-2
DGM Mapbook
 FORA ESCA RP
 Monterey County, California



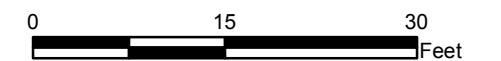
Legend

Grid B2J7J4

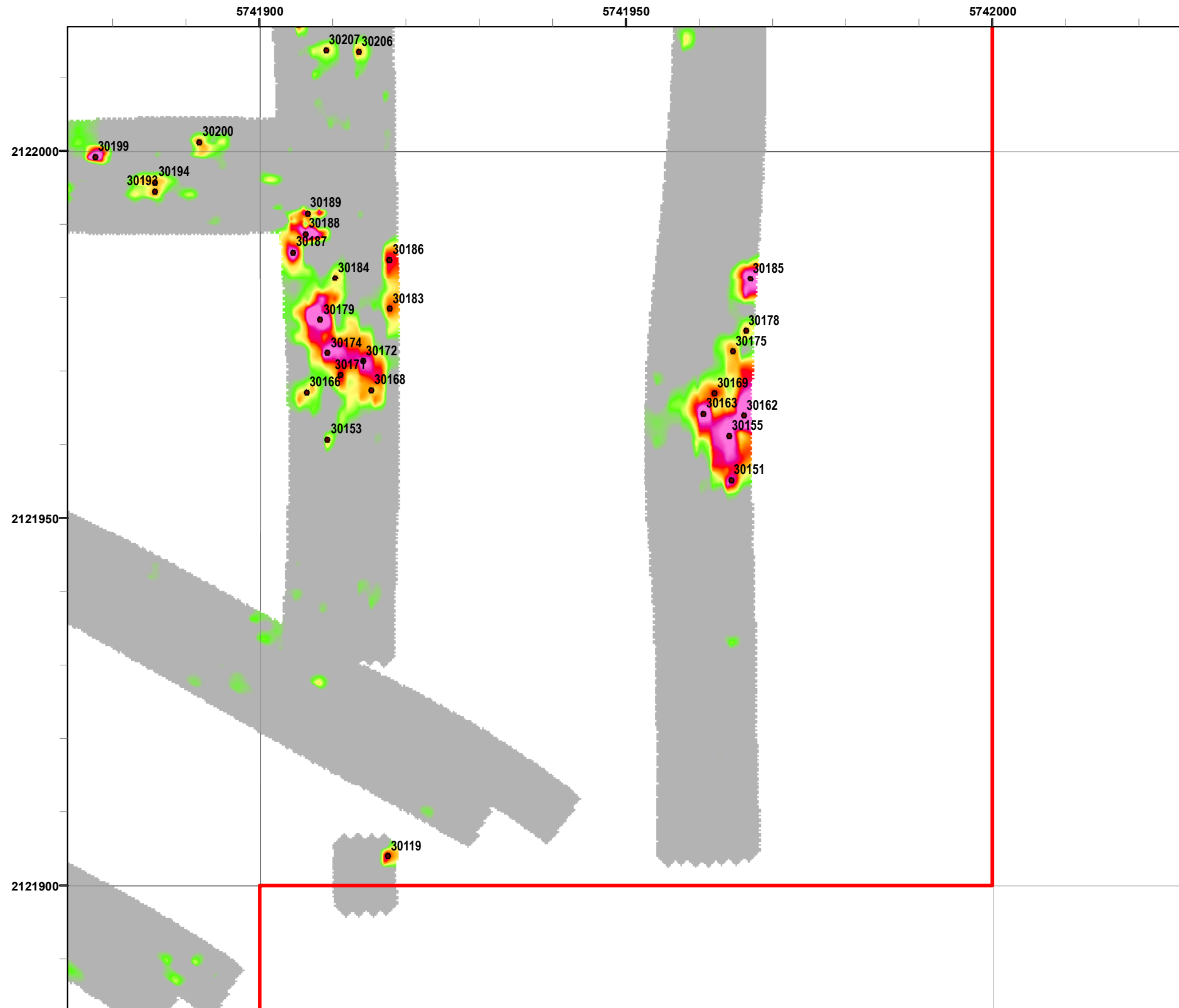
- Target Location
- Special Case Area and Non-Completed Work Areas
- Interim Action Ranges MRA
- Major Road



State Plane California IV, NAD 1983 (U.S. Survey Foot)



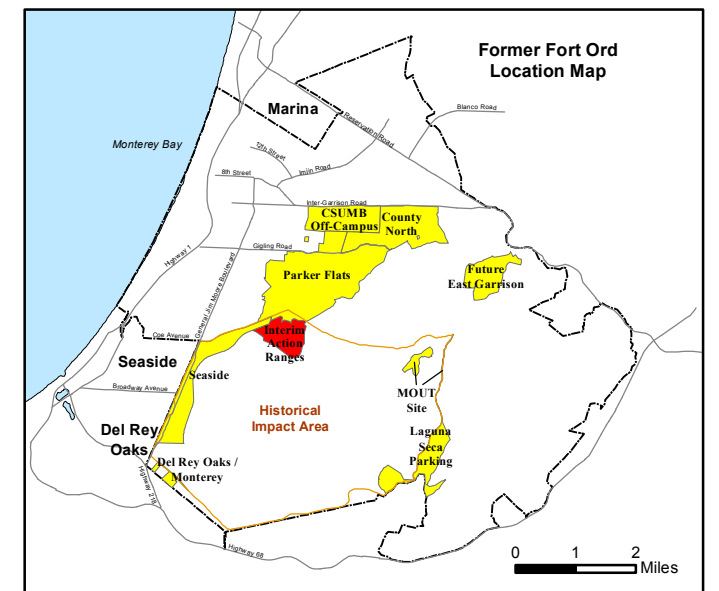
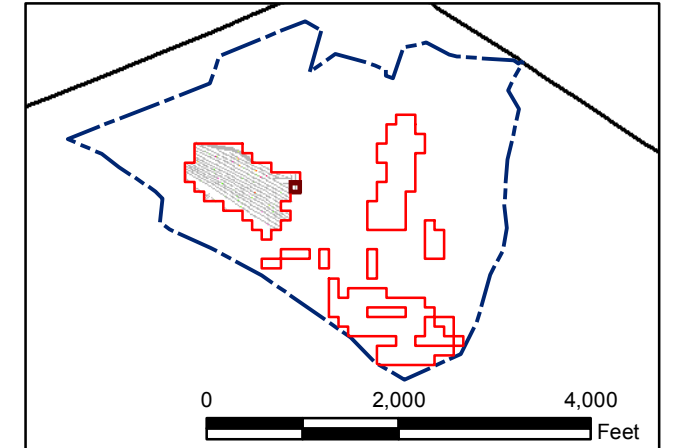
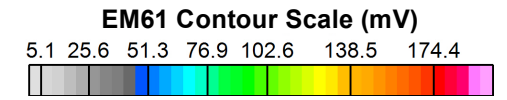
Interim Action Ranges MRA
Range 47 SCA
QC-2
DGM Mapbook
 FORA ESCA RP
 Monterey County, California



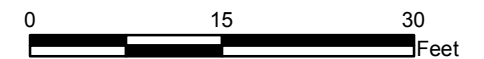
Legend

Grid B2J7J5

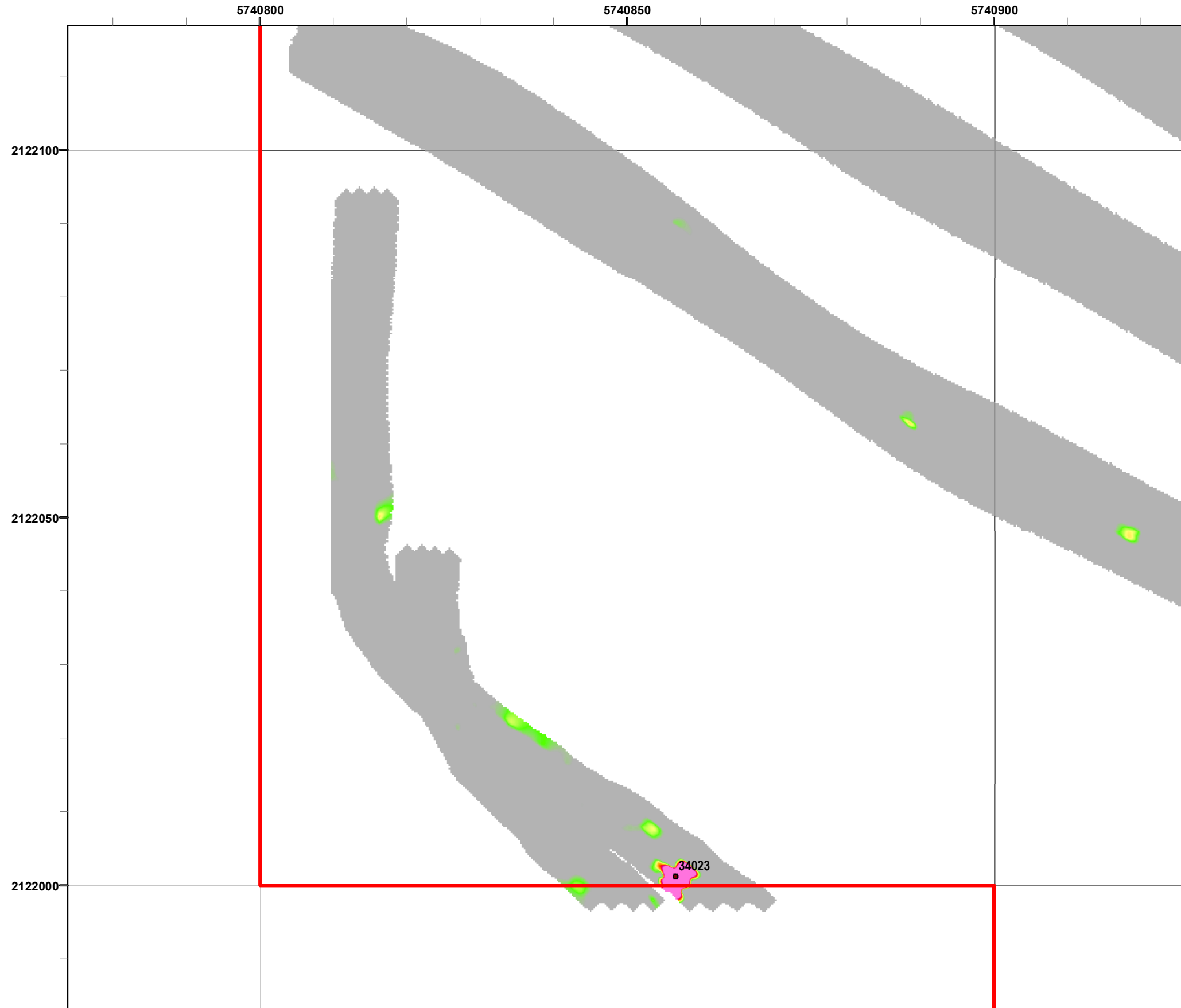
- Target Location
- Special Case Area and Non-Completed Work Areas
- Interim Action Ranges MRA
- Major Road



State Plane California IV, NAD 1983 (U.S. Survey Foot)



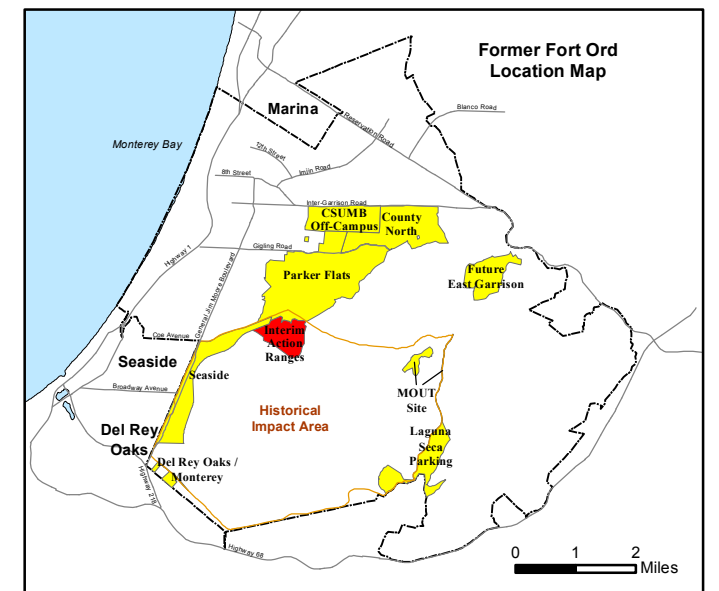
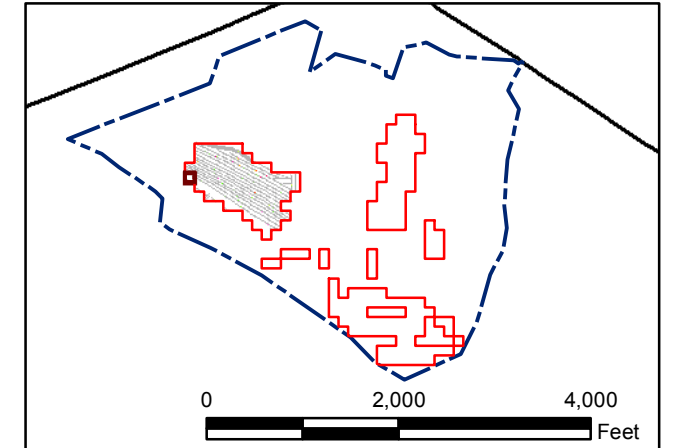
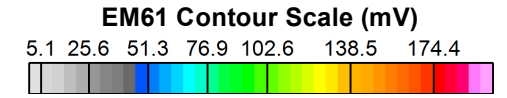
Interim Action Ranges MRA
Range 47 SCA
QC-2
DGM Mapbook
 FORA ESCA RP
 Monterey County, California



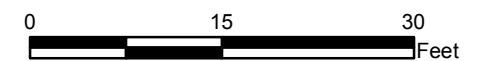
Legend

Grid C2A6A4


- 30000 Target Location
- Special Case Area and Non-Completed Work Areas
- ▬ Interim Action Ranges MRA
- ▬ Major Road



State Plane California IV, NAD 1983 (U.S. Survey Foot)



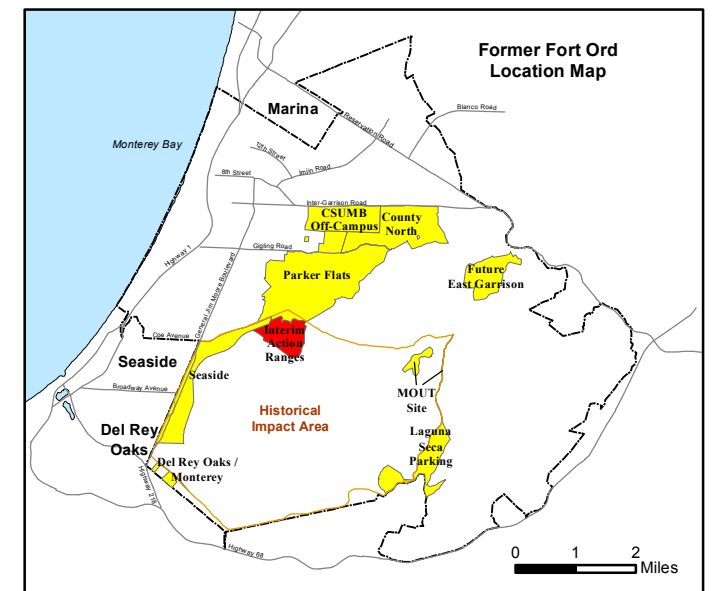
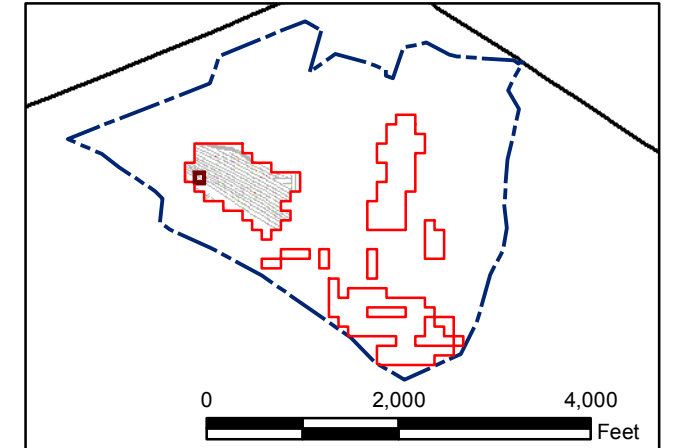
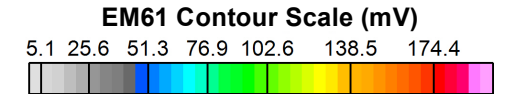
Interim Action Ranges MRA
Range 47 SCA
QC-2
DGM Mapbook
 FORA ESCA RP
 Monterey County, California



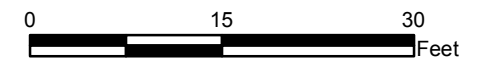
Legend

Grid C2A6A5

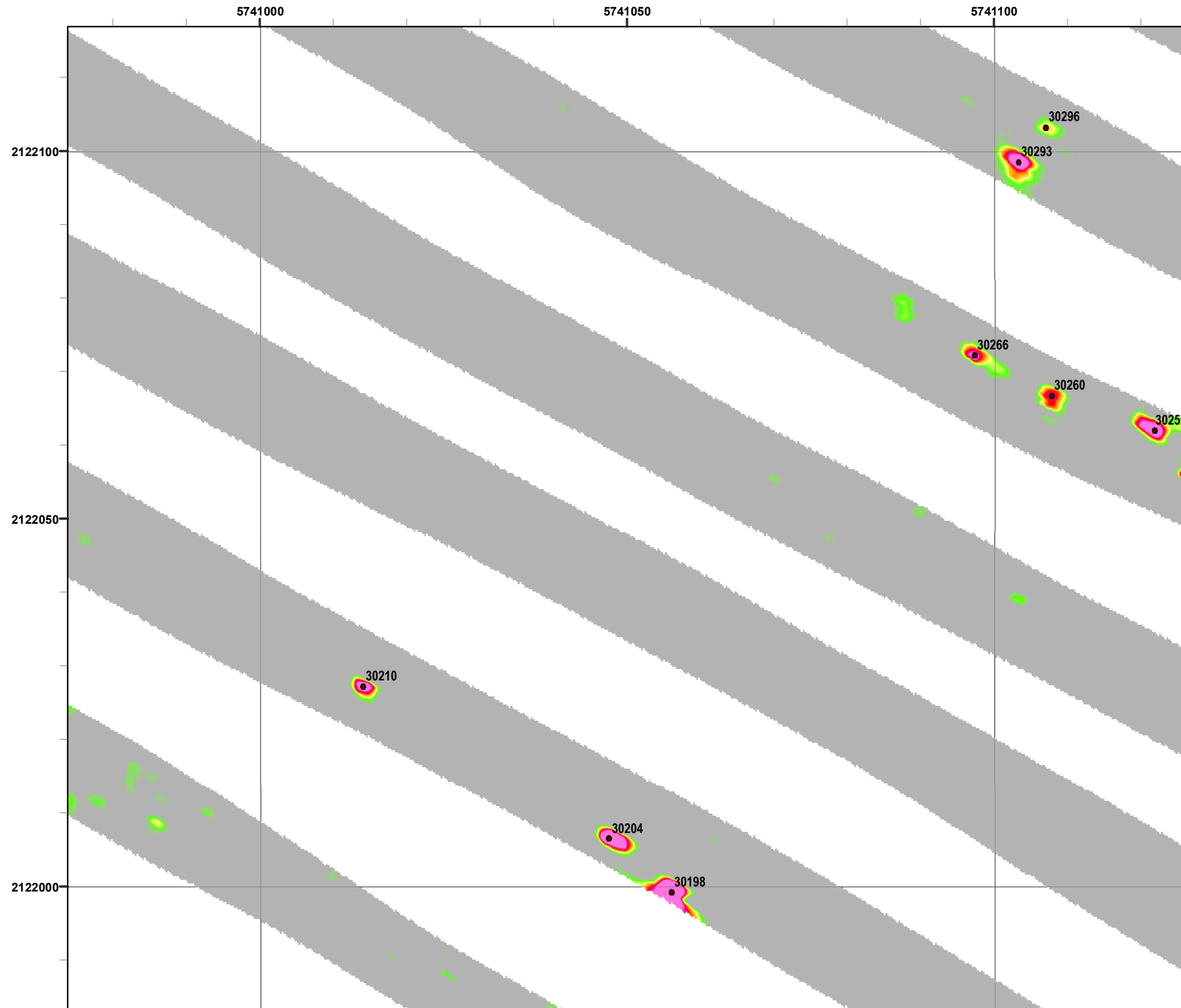
- Target Location
- Special Case Area and Non-Completed Work Areas
- Interim Action Ranges MRA
- Major Road



State Plane California IV, NAD 1983 (U.S. Survey Foot)



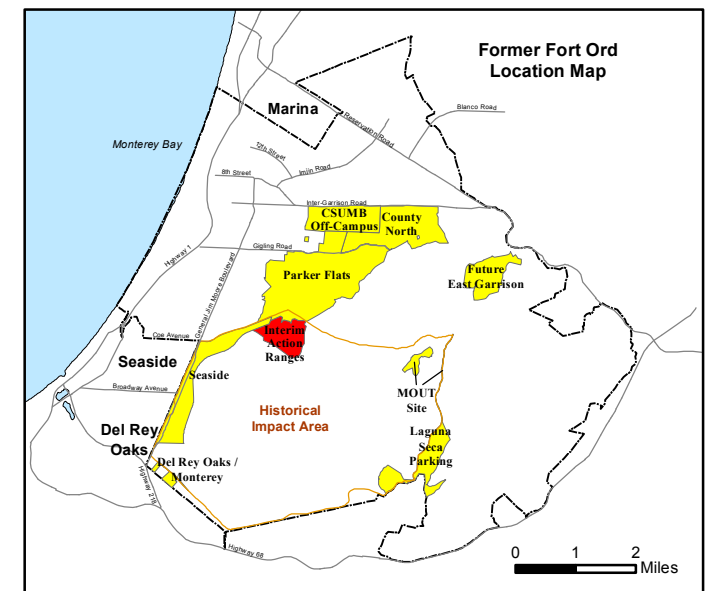
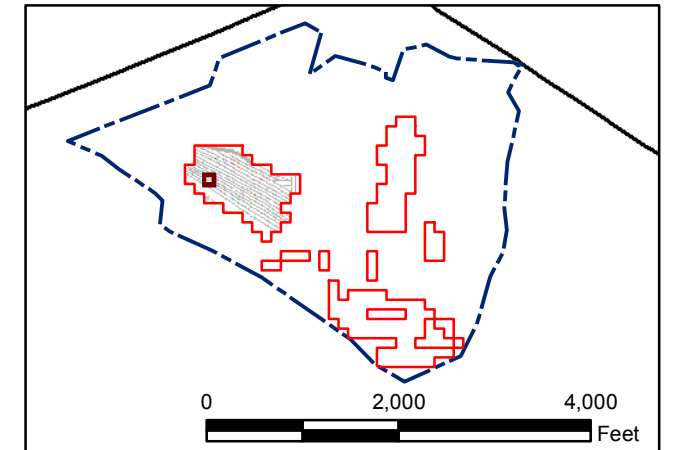
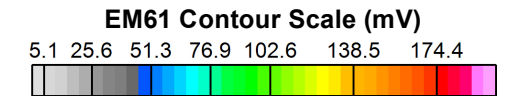
Interim Action Ranges MRA
Range 47 SCA
QC-2
DGM Mapbook
 FORA ESCA RP
 Monterey County, California



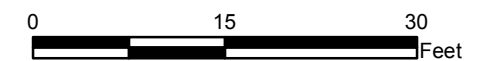
Legend

Grid C2A6A6

- 30000 Target Location
- Special Case Area and Non-Completed Work Areas
- ▬ Interim Action Ranges MRA
- ▬ Major Road

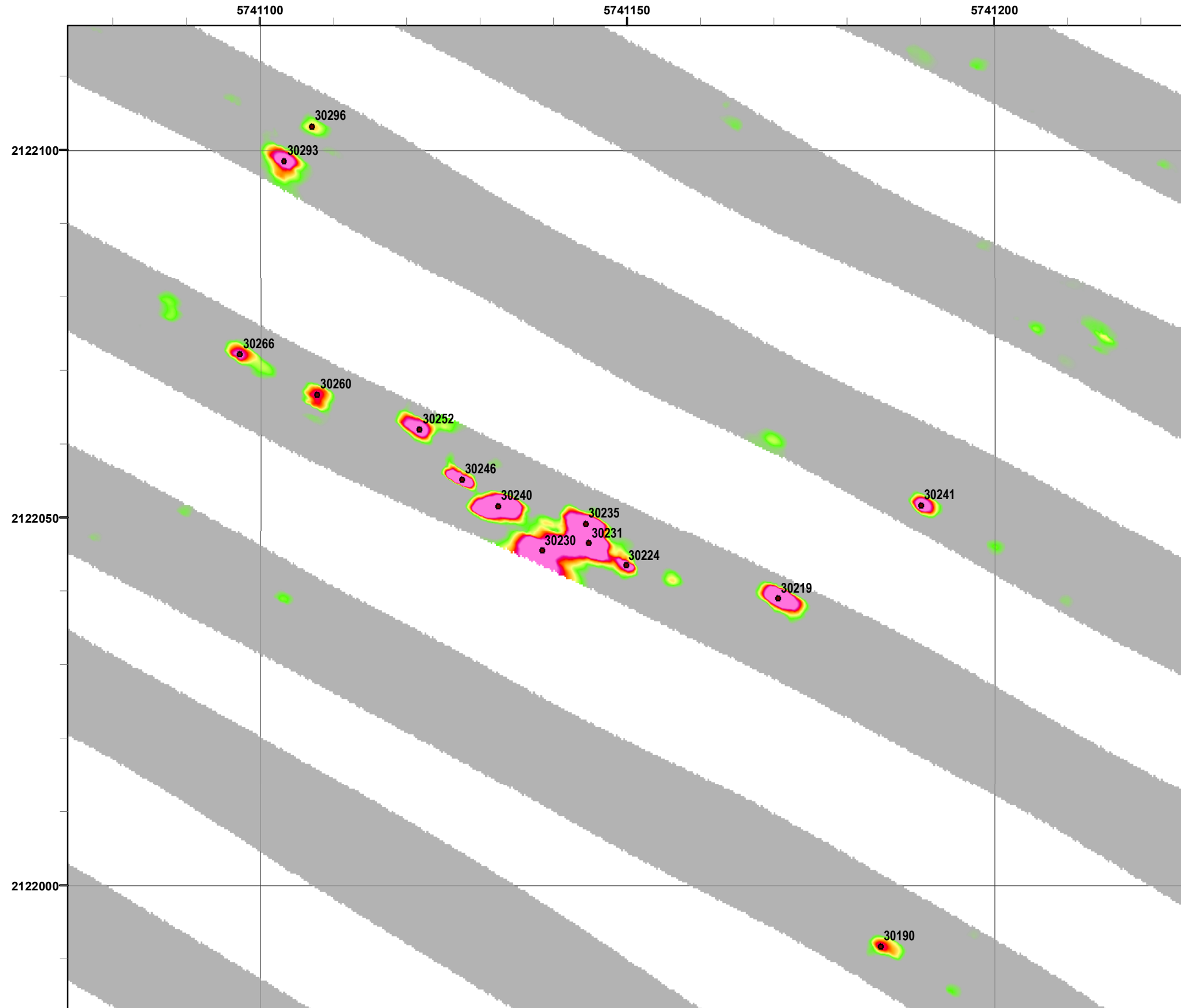


State Plane California IV, NAD 1983 (U.S. Survey Foot)



Interim Action Ranges MRA
Range 47 SCA
QC-2
DGM Mapbook
 FORA ESCA RP
 Monterey County, California

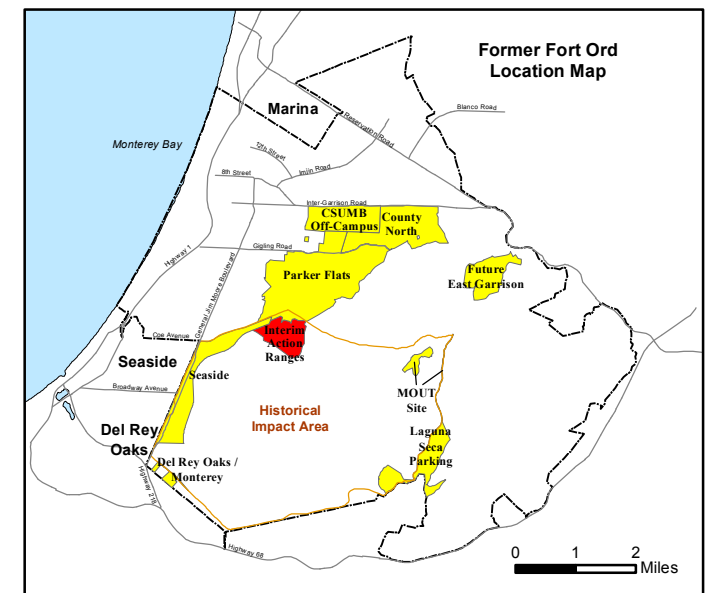
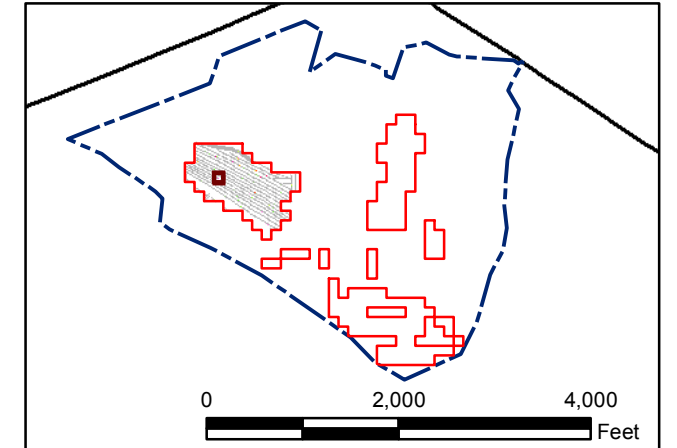
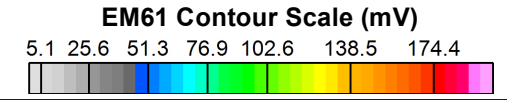
Document Path: Z:\GIS\PROJECTS\ENM\FIord\059595\6_GIS\Projects\Interim Action Ranges\IRACR\Appendix F\F2A-1\IR_R47_QC-2_DGM_Mapbook.mxd



Legend

Grid C2A6A7

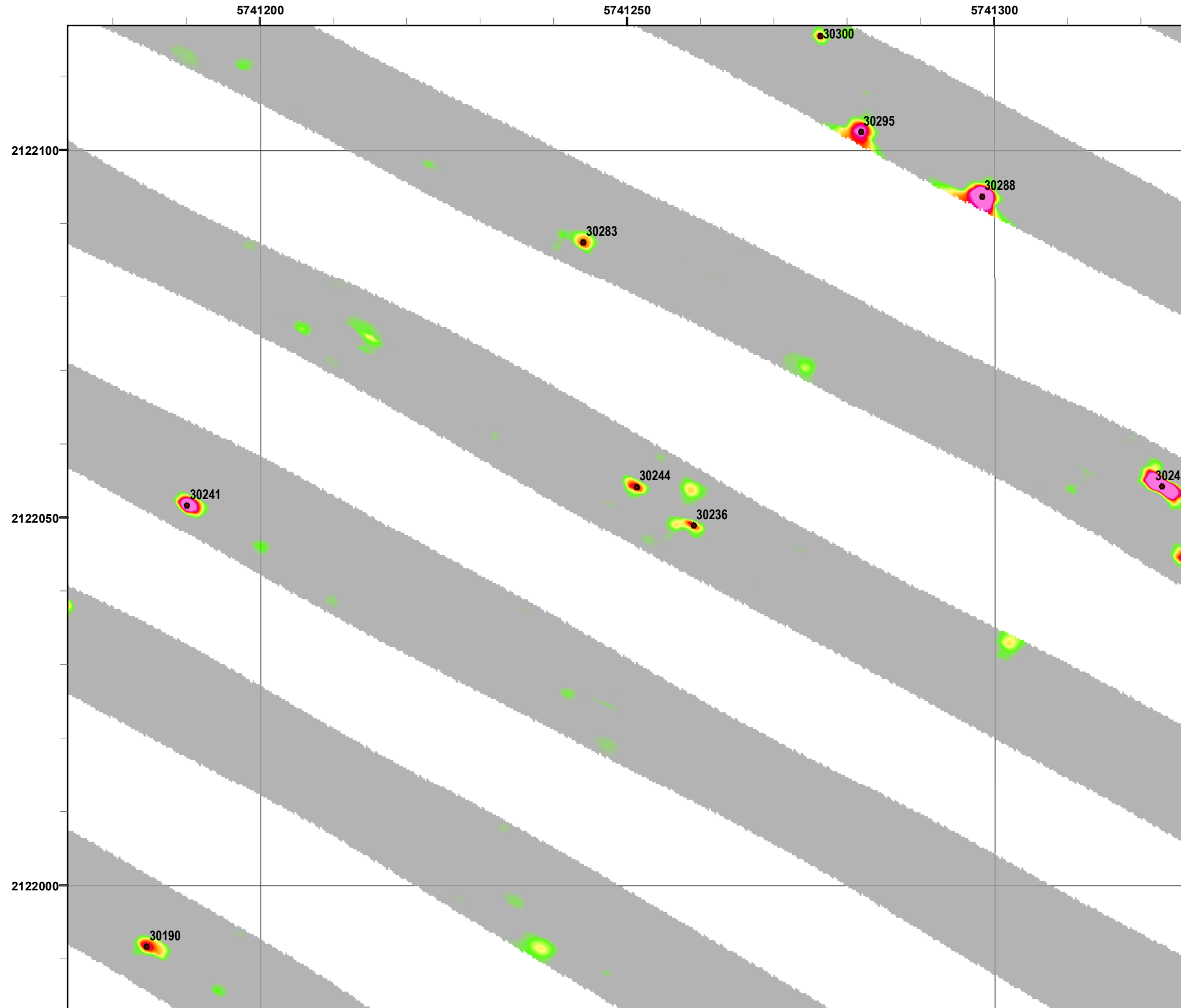
- Target Location
- Special Case Area and Non-Completed Work Areas
- Interim Action Ranges MRA
- Major Road



State Plane California IV, NAD 1983 (U.S. Survey Foot)



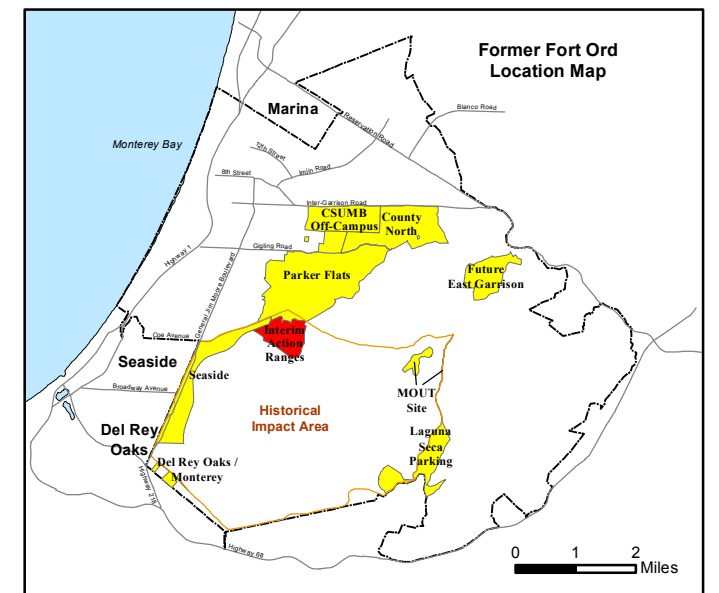
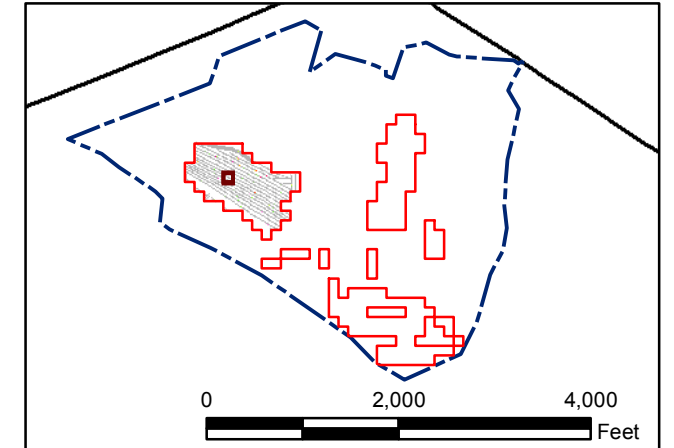
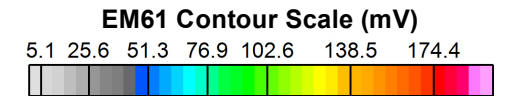
Interim Action Ranges MRA
Range 47 SCA
QC-2
DGM Mapbook
 FORA ESCA RP
 Monterey County, California



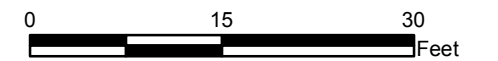
Legend

Grid C2A6A8

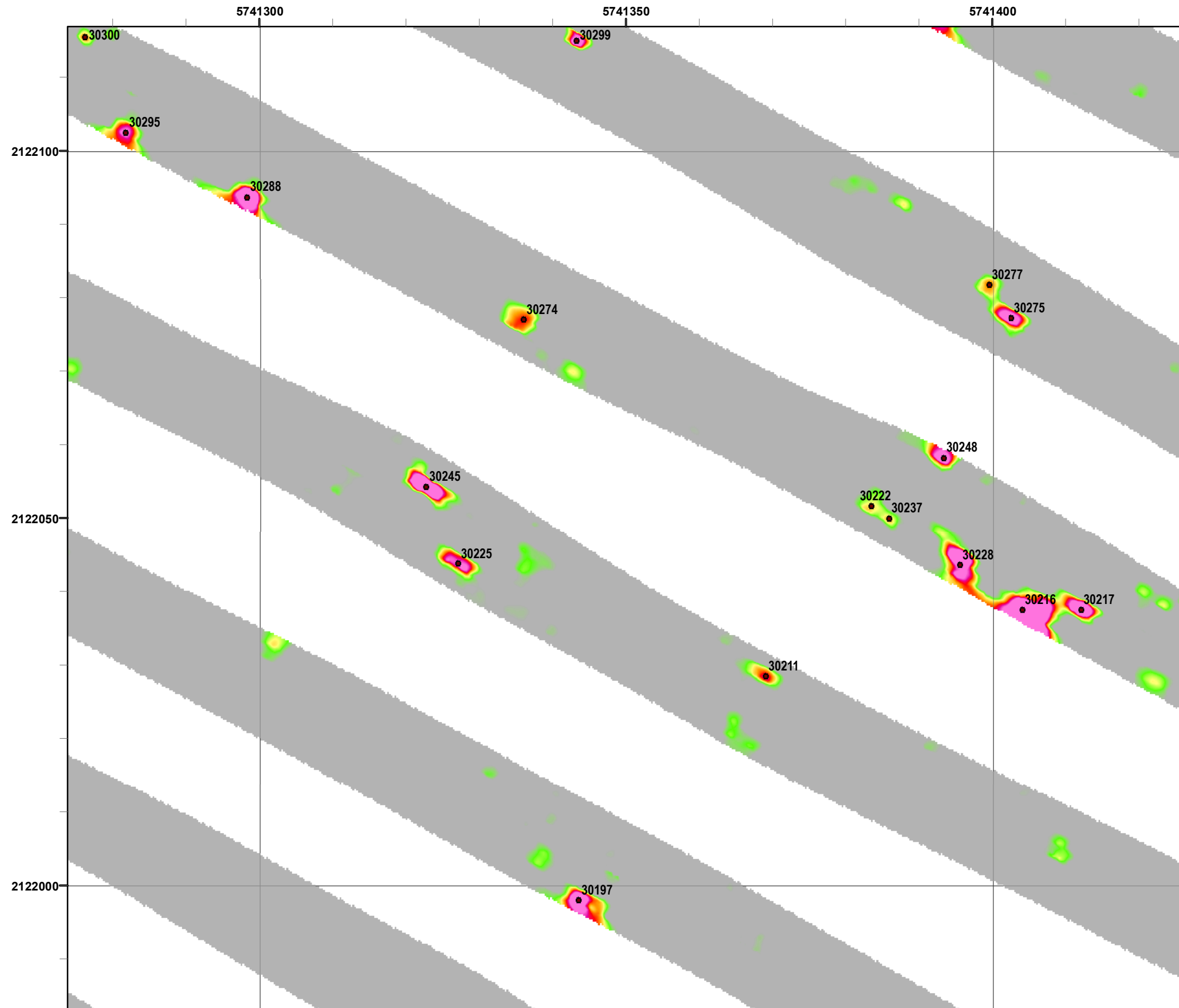
- Target Location
- Special Case Area and Non-Completed Work Areas
- ▬ Interim Action Ranges MRA
- ▬ Major Road



State Plane California IV, NAD 1983 (U.S. Survey Foot)



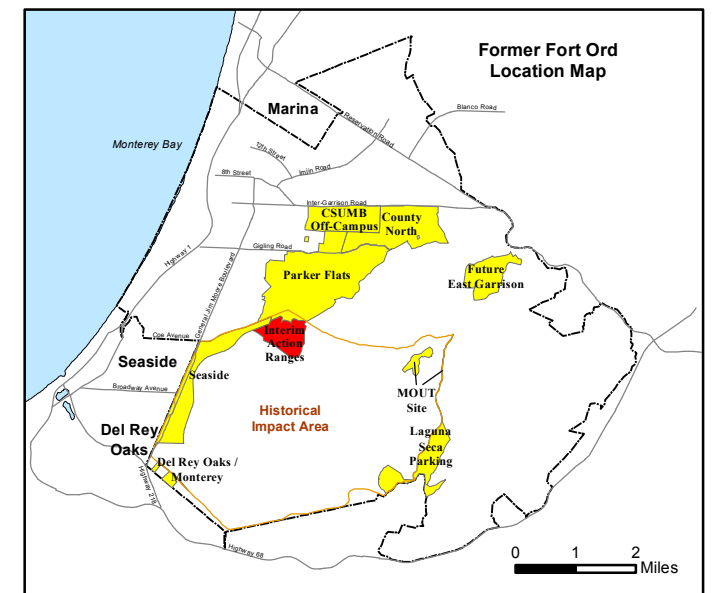
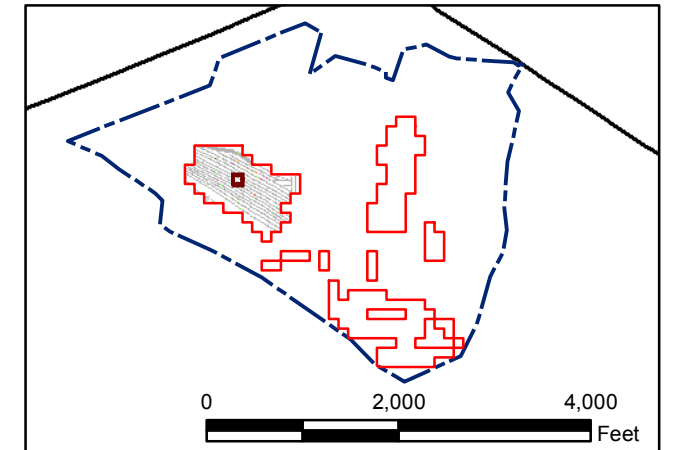
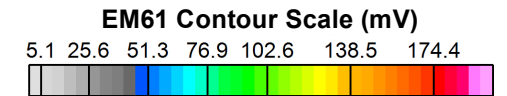
Interim Action Ranges MRA
Range 47 SCA
QC-2
DGM Mapbook
 FORA ESCA RP
 Monterey County, California



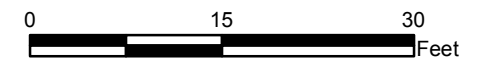
Legend

Grid C2A6A9

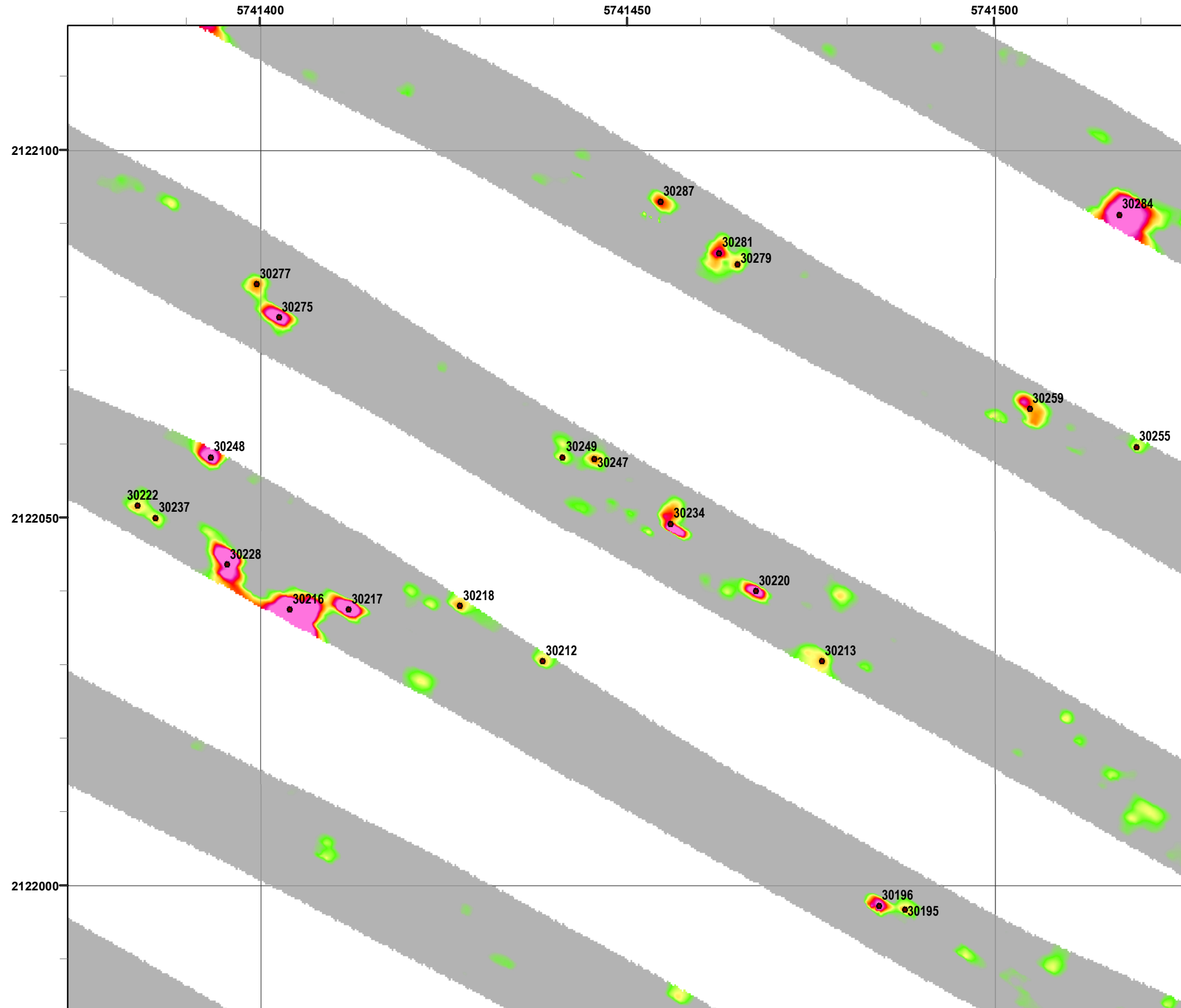
- Target Location
- Special Case Area and Non-Completed Work Areas
- Interim Action Ranges MRA
- Major Road



State Plane California IV, NAD 1983 (U.S. Survey Foot)



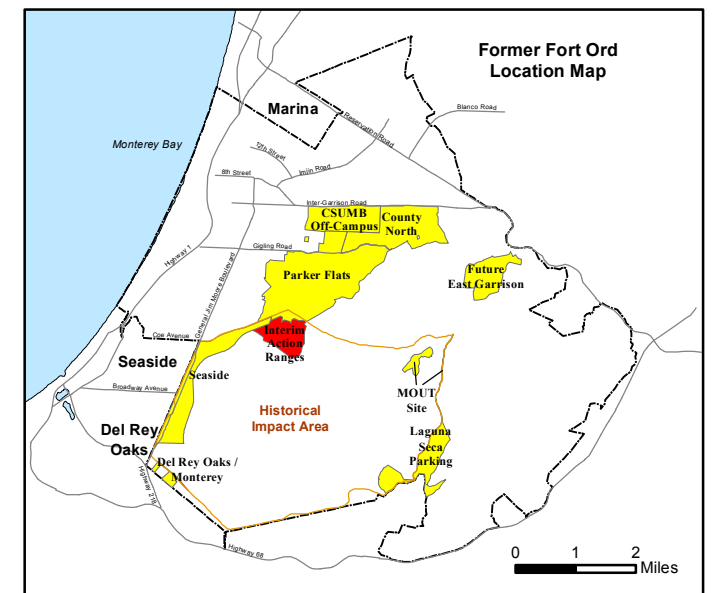
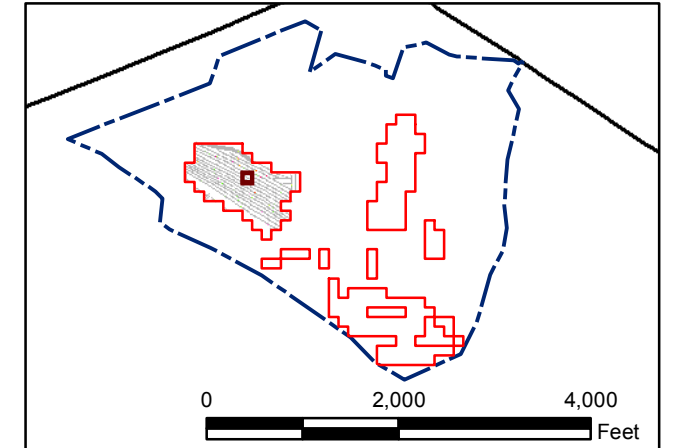
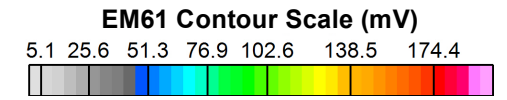
Interim Action Ranges MRA
Range 47 SCA
QC-2
DGM Mapbook
 FORA ESCA RP
 Monterey County, California



Legend

Grid C2A6A0

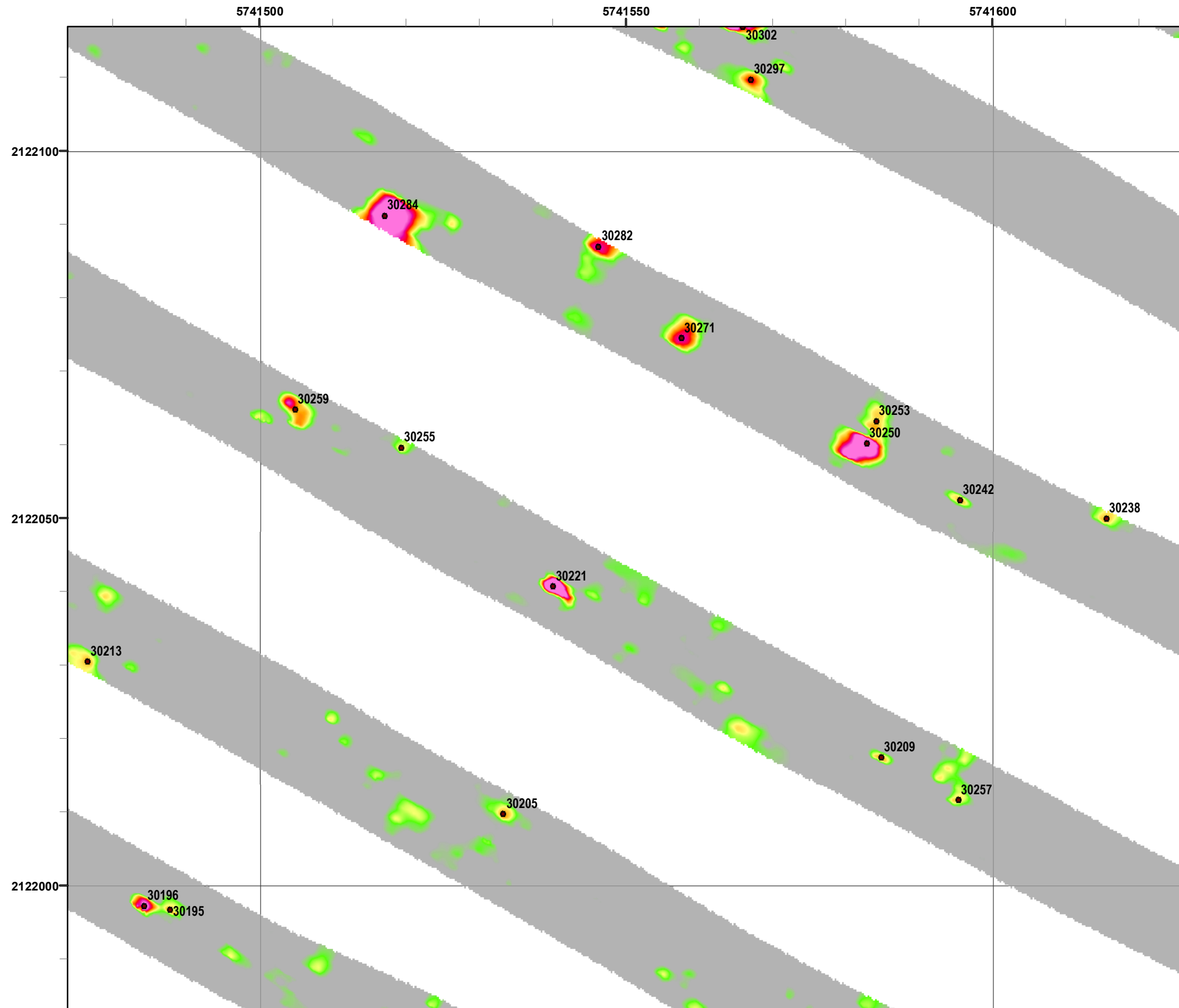
- Target Location
- Special Case Area and Non-Completed Work Areas
- Interim Action Ranges MRA
- Major Road



State Plane California IV, NAD 1983 (U.S. Survey Foot)



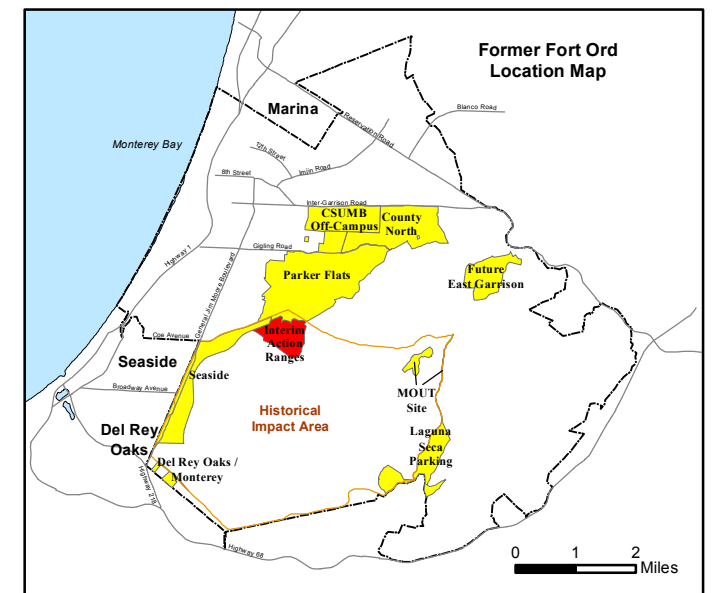
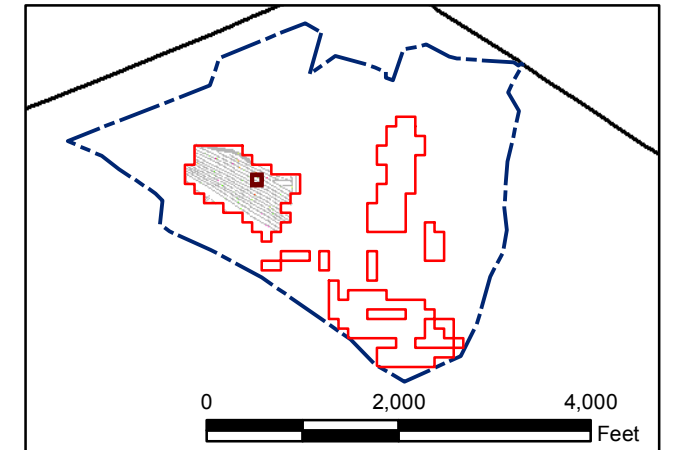
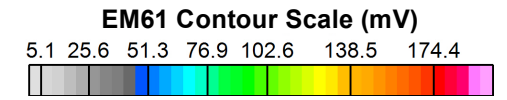
Interim Action Ranges MRA
Range 47 SCA
QC-2
DGM Mapbook
 FORA ESCA RP
 Monterey County, California



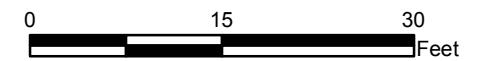
Legend

Grid C2A7A1

- Target Location
- Special Case Area and Non-Completed Work Areas
- ▬ Interim Action Ranges MRA
- ▬ Major Road




State Plane California IV, NAD 1983 (U.S. Survey Foot)



Interim Action Ranges MRA
Range 47 SCA
QC-2
DGM Mapbook
 FORA ESCA RP
 Monterey County, California

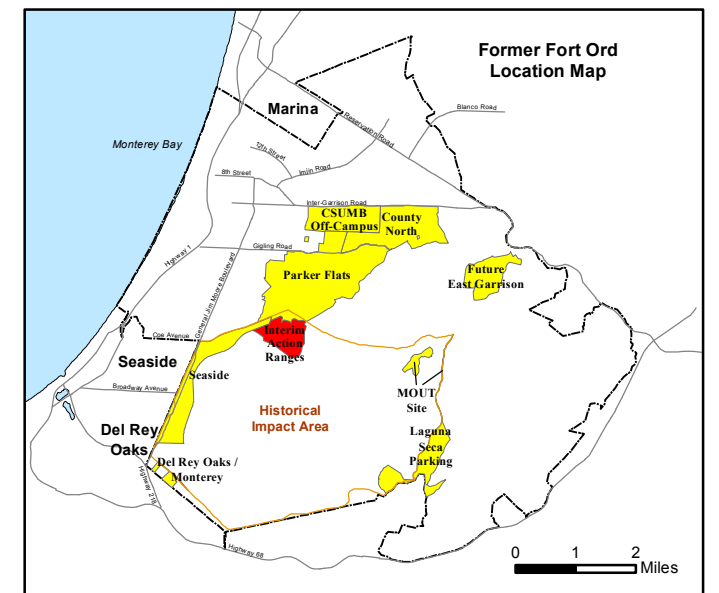
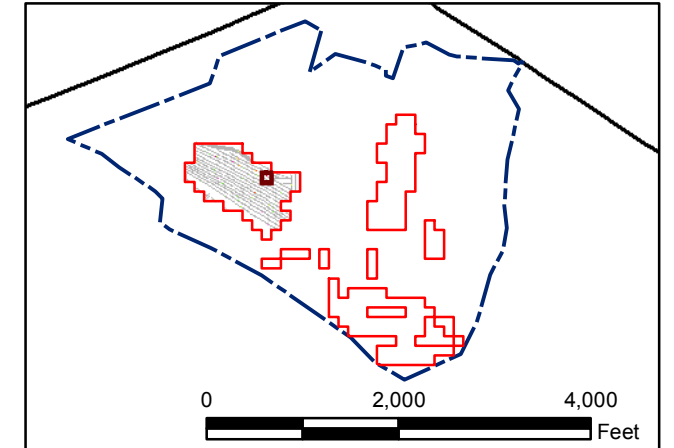
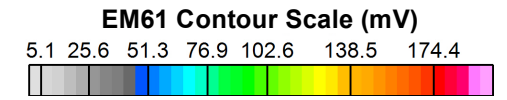
Document Path: Z:\GIS\PROJECTS_ENM\FIord\059595\6_GIS\Projects\Interim Action Ranges\IRACR\Appendix F\F2A-1_IAR_R47_QC-2_DGM_Mapbook.mxd



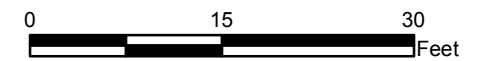
Legend

Grid C2A7A2

- Target Location
- Special Case Area and Non-Completed Work Areas
- Interim Action Ranges MRA
- Major Road

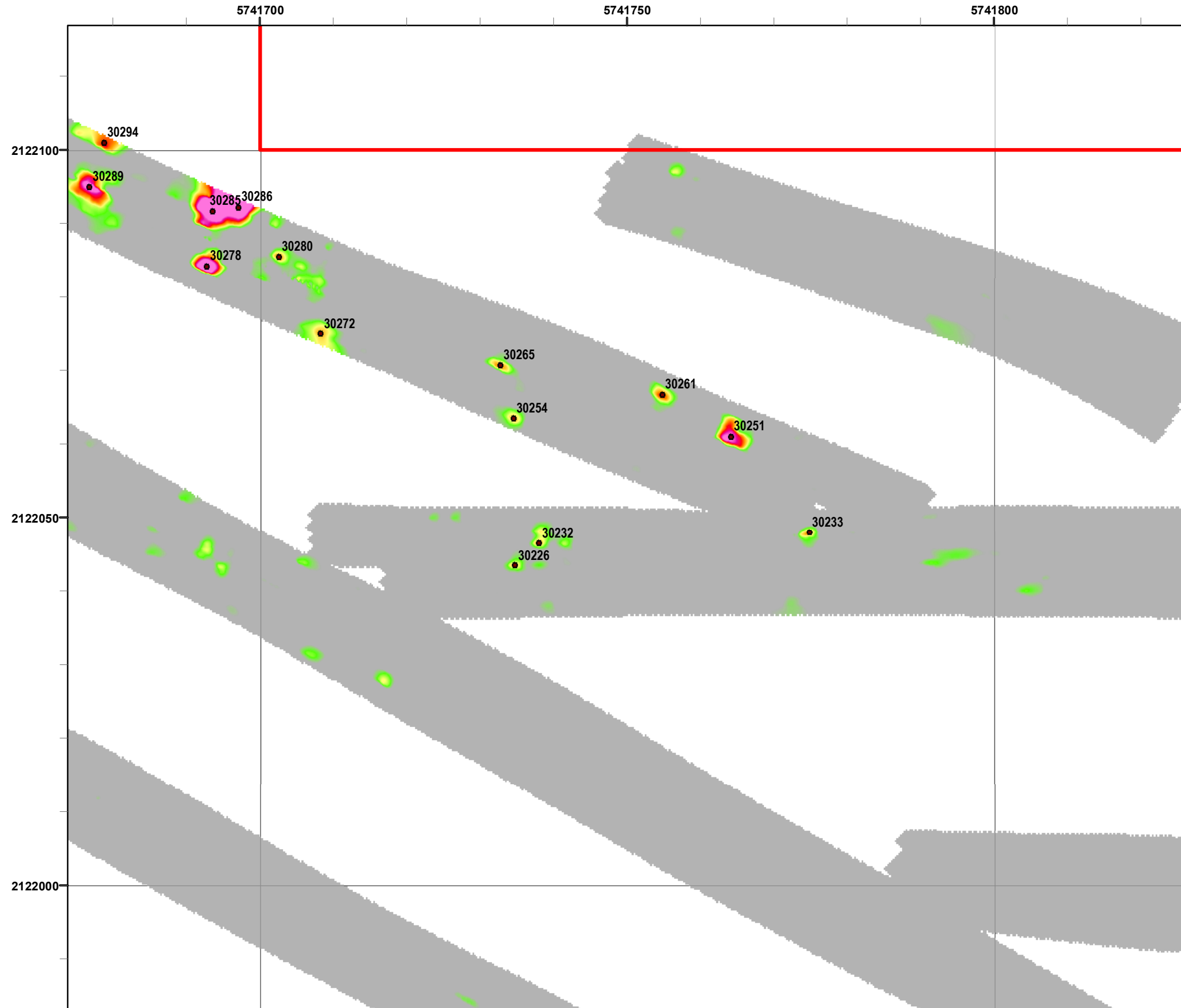


State Plane California IV, NAD 1983 (U.S. Survey Foot)



Interim Action Ranges MRA
Range 47 SCA
QC-2
DGM Mapbook
 FORA ESCA RP
 Monterey County, California

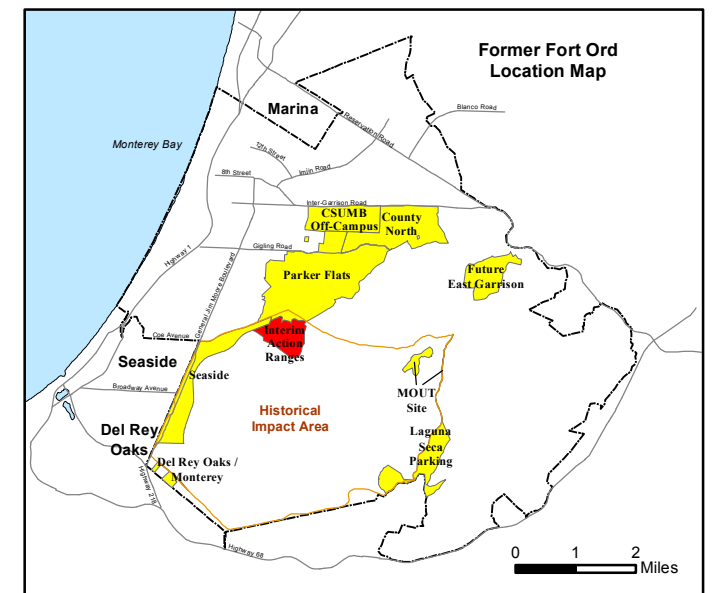
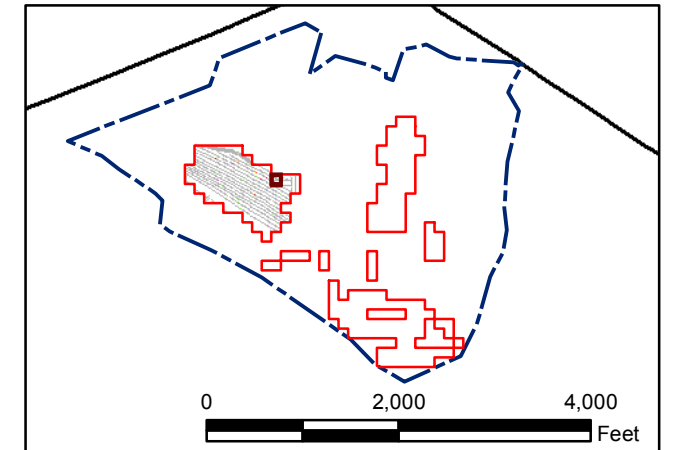
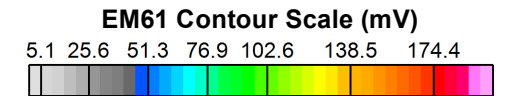
Document Path: Z:\GIS\PROJECTS\ENVI\010595956_GIS\Projects\Interim Action Ranges\IRACR\Appendix F\F2A-1_IAR_R47_QC-2_DGM_Mapbook.mxd



Legend

Grid C2A7A3

- Target Location
- Special Case Area and Non-Completed Work Areas
- Interim Action Ranges MRA
- Major Road

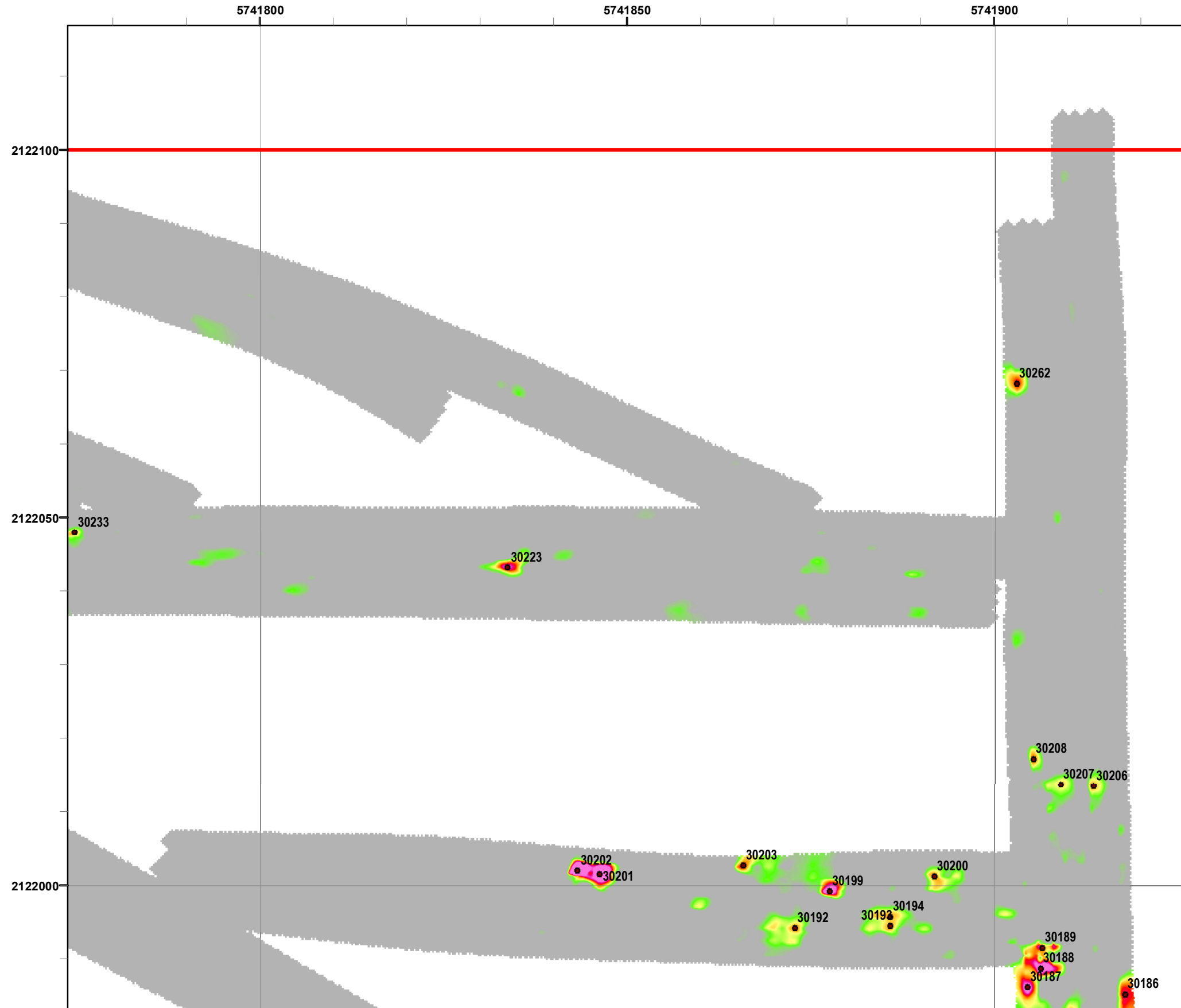


State Plane California IV, NAD 1983 (U.S. Survey Foot)



Interim Action Ranges MRA
Range 47 SCA
QC-2
DGM Mapbook
FORA ESCA RP
Monterey County, California

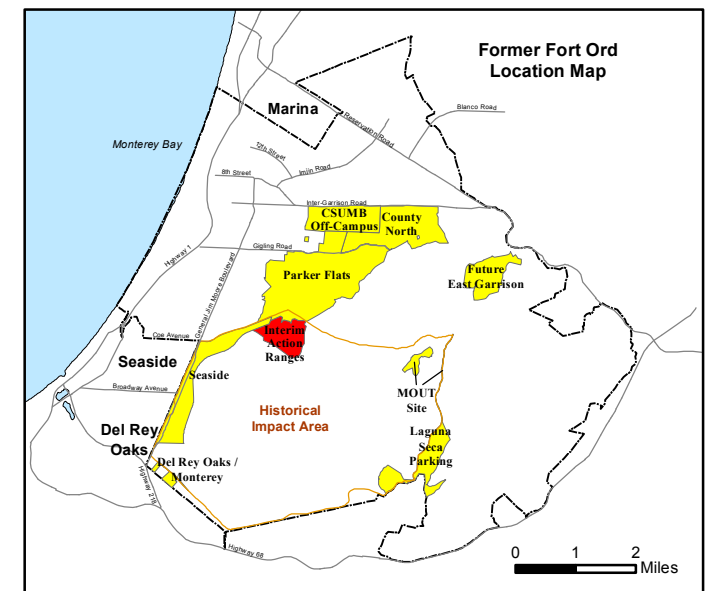
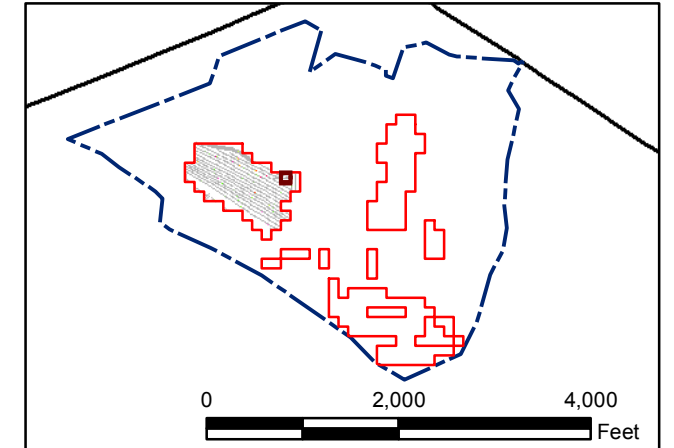
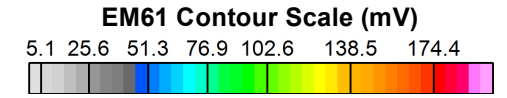
Document Path: Z:\GIS\PROJECTS\ENM\FIord\0595956_GIS\Projects\Interim Action Ranges\IRACR\Appendix F\F2A-1_IAR_R47_QC-2_DGM_Mapbook.mxd



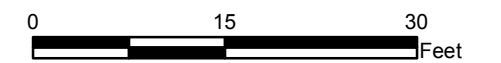
Legend

Grid C2A7A4

- 30000 Target Location
- Special Case Area and Non-Completed Work Areas
- Interim Action Ranges MRA
- Major Road

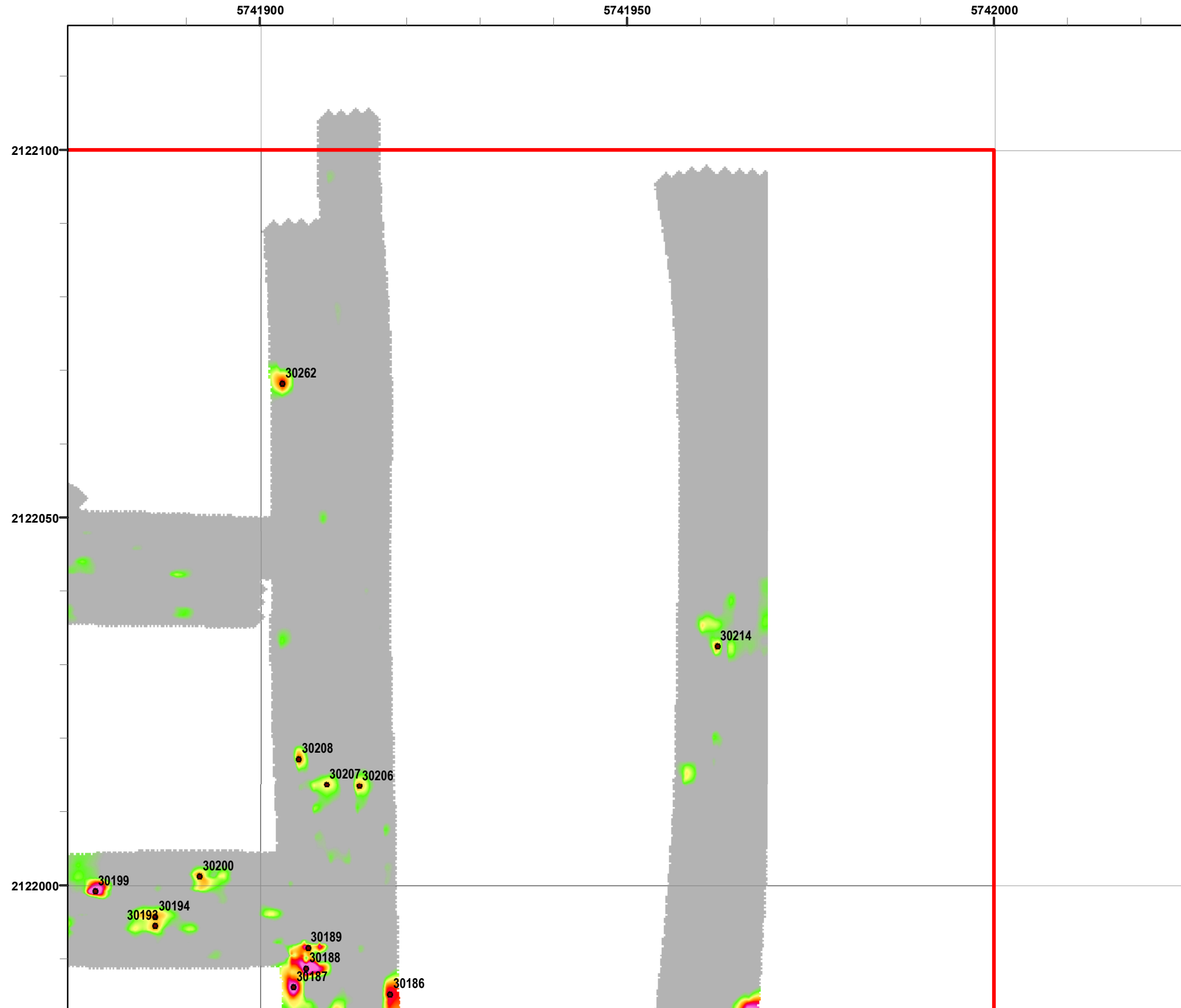


State Plane California IV, NAD 1983 (U.S. Survey Foot)



Interim Action Ranges MRA
Range 47 SCA
QC-2
DGM Mapbook
 FORA ESCA RP
 Monterey County, California

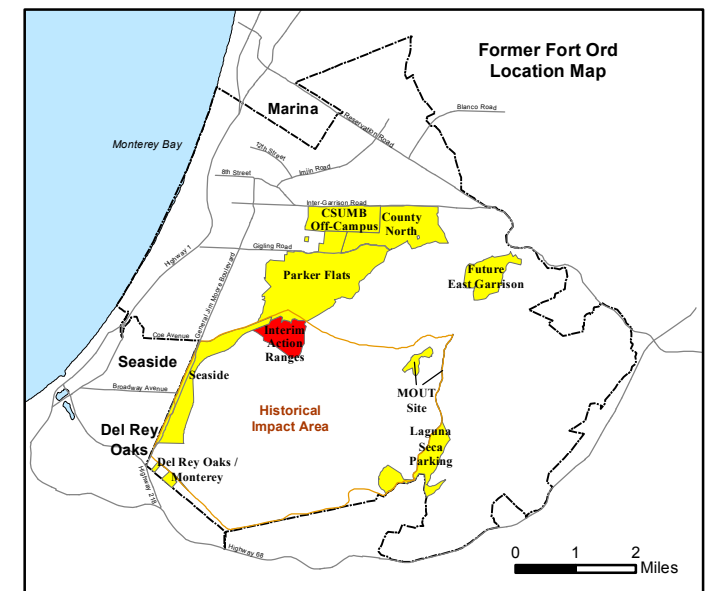
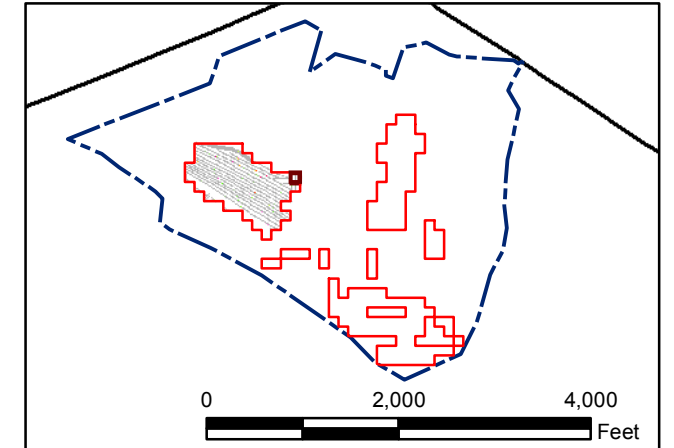
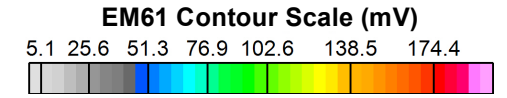
Map F2A - 46



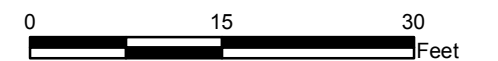
Legend

Grid C2A7A5

- Target Location
- Special Case Area and Non-Completed Work Areas
- Interim Action Ranges MRA
- Major Road



State Plane California IV, NAD 1983 (U.S. Survey Foot)



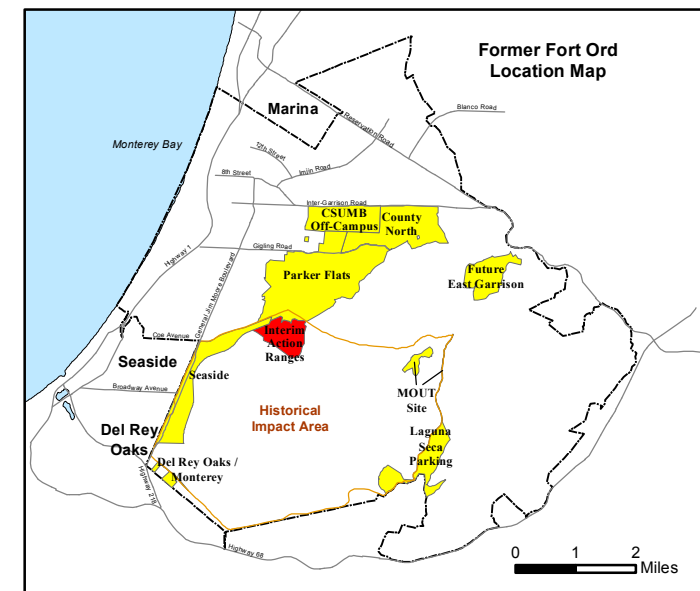
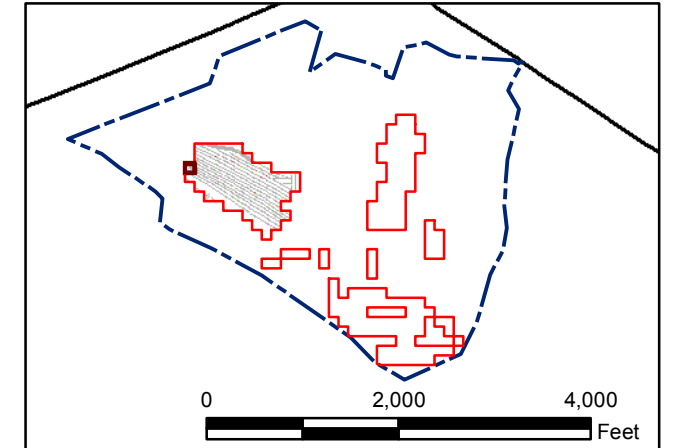
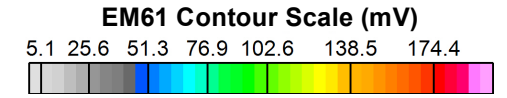
Interim Action Ranges MRA
Range 47 SCA
QC-2
DGM Mapbook
 FORA ESCA RP
 Monterey County, California



Legend

Grid C2A6B4

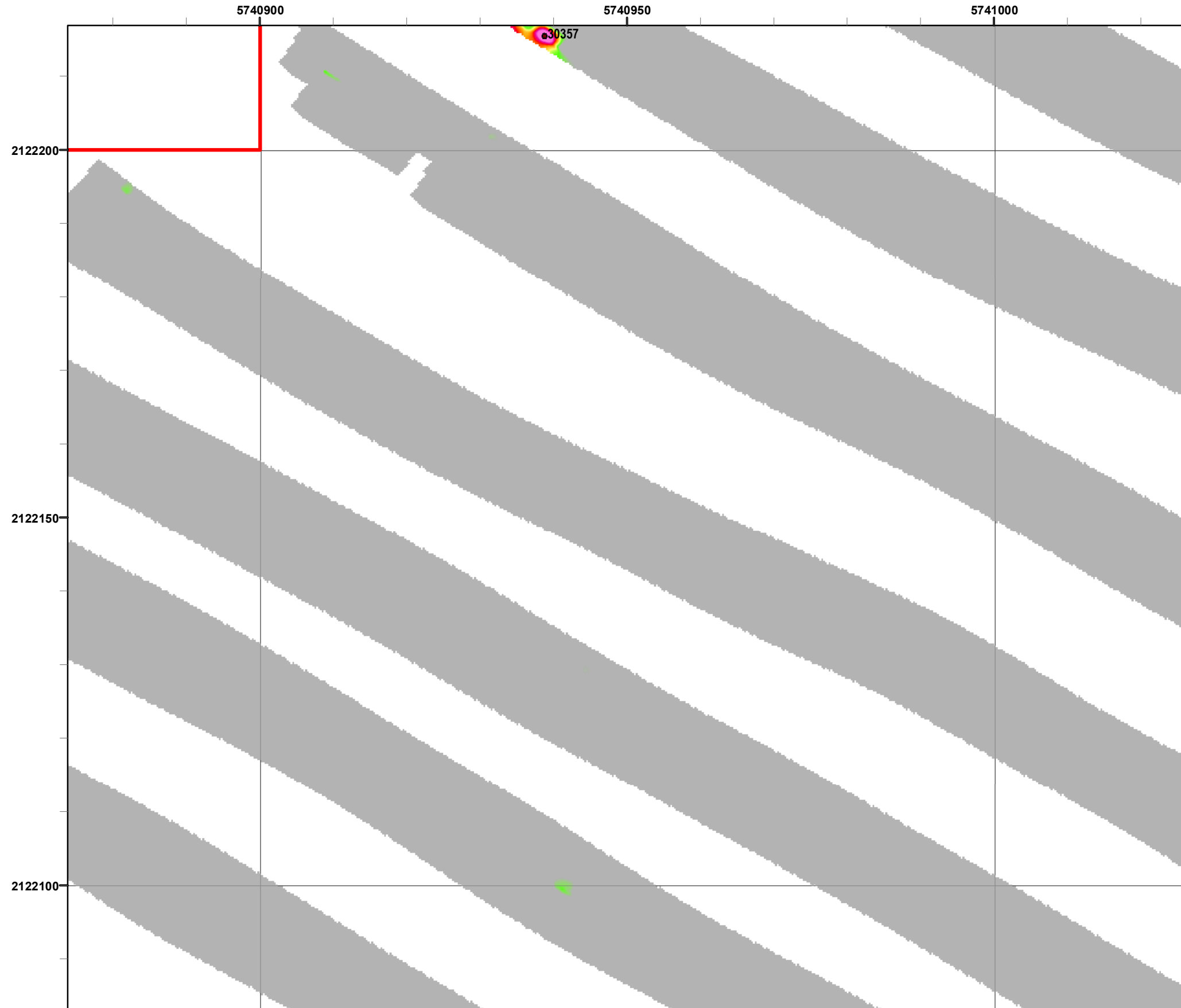
- Target Location
- Special Case Area and Non-Completed Work Areas
- Interim Action Ranges MRA
- Major Road



State Plane California IV, NAD 1983 (U.S. Survey Foot)



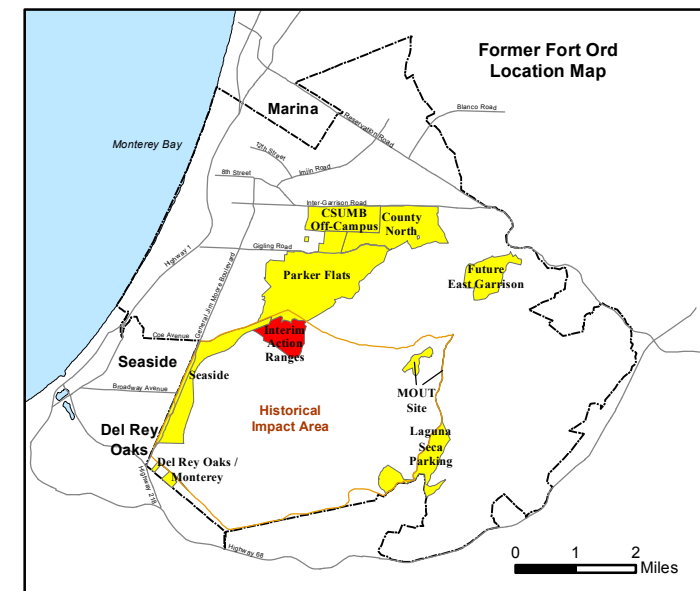
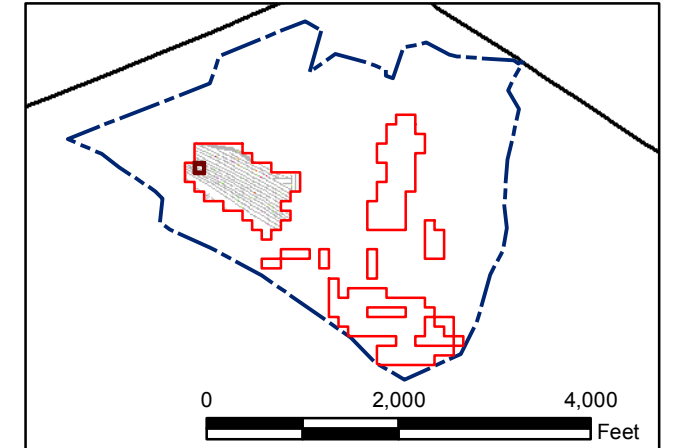
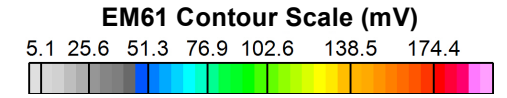
Interim Action Ranges MRA
Range 47 SCA
QC-2
DGM Mapbook
 FORA ESCA RP
 Monterey County, California



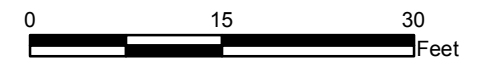
Legend

Grid C2A6B5

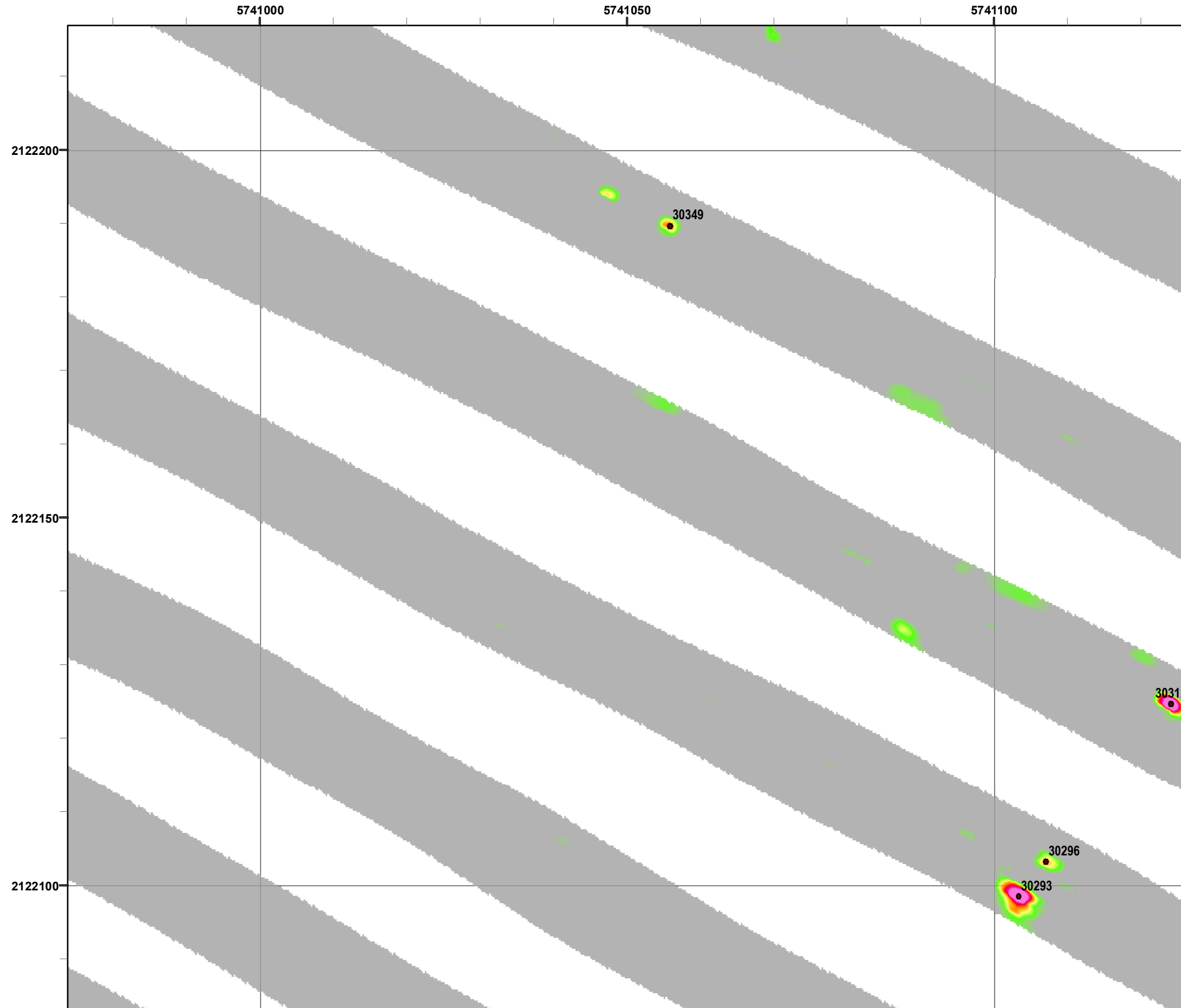
- 30000 Target Location
- Special Case Area and Non-Completed Work Areas
- ▬ Interim Action Ranges MRA
- ▬ Major Road



State Plane California IV, NAD 1983 (U.S. Survey Foot)



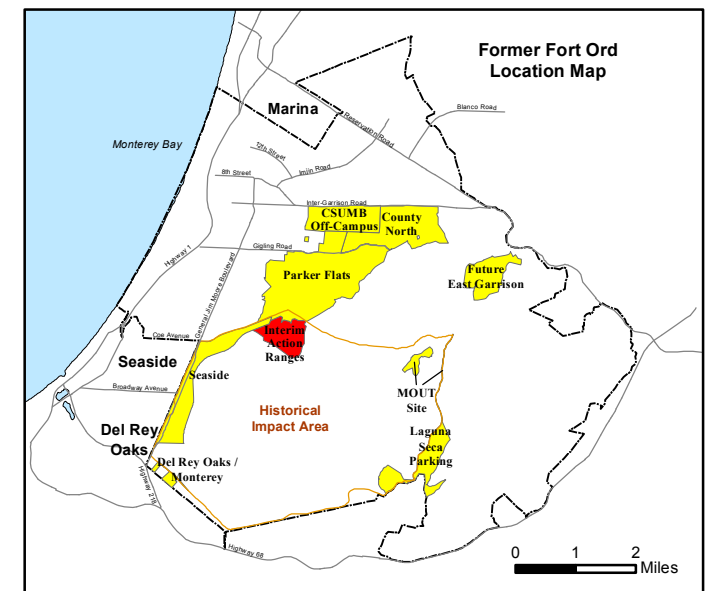
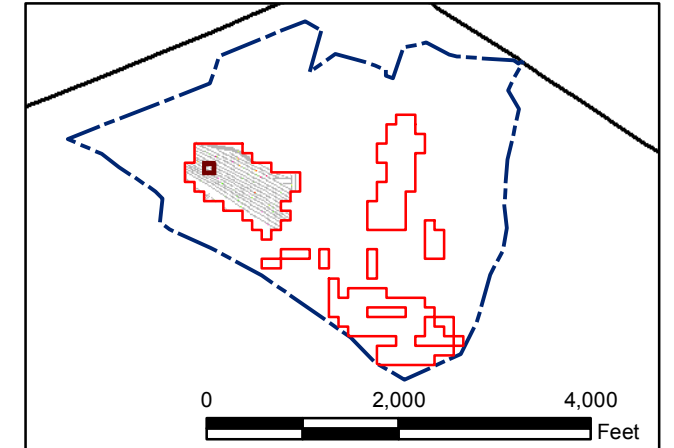
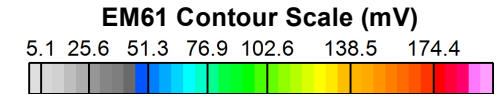
Interim Action Ranges MRA
Range 47 SCA
QC-2
DGM Mapbook
 FORA ESCA RP
 Monterey County, California



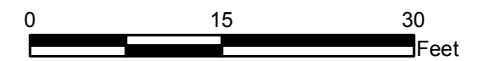
Legend

Grid C2A6B6

- 30000 Target Location
- Special Case Area and Non-Completed Work Areas
- Interim Action Ranges MRA
- Major Road

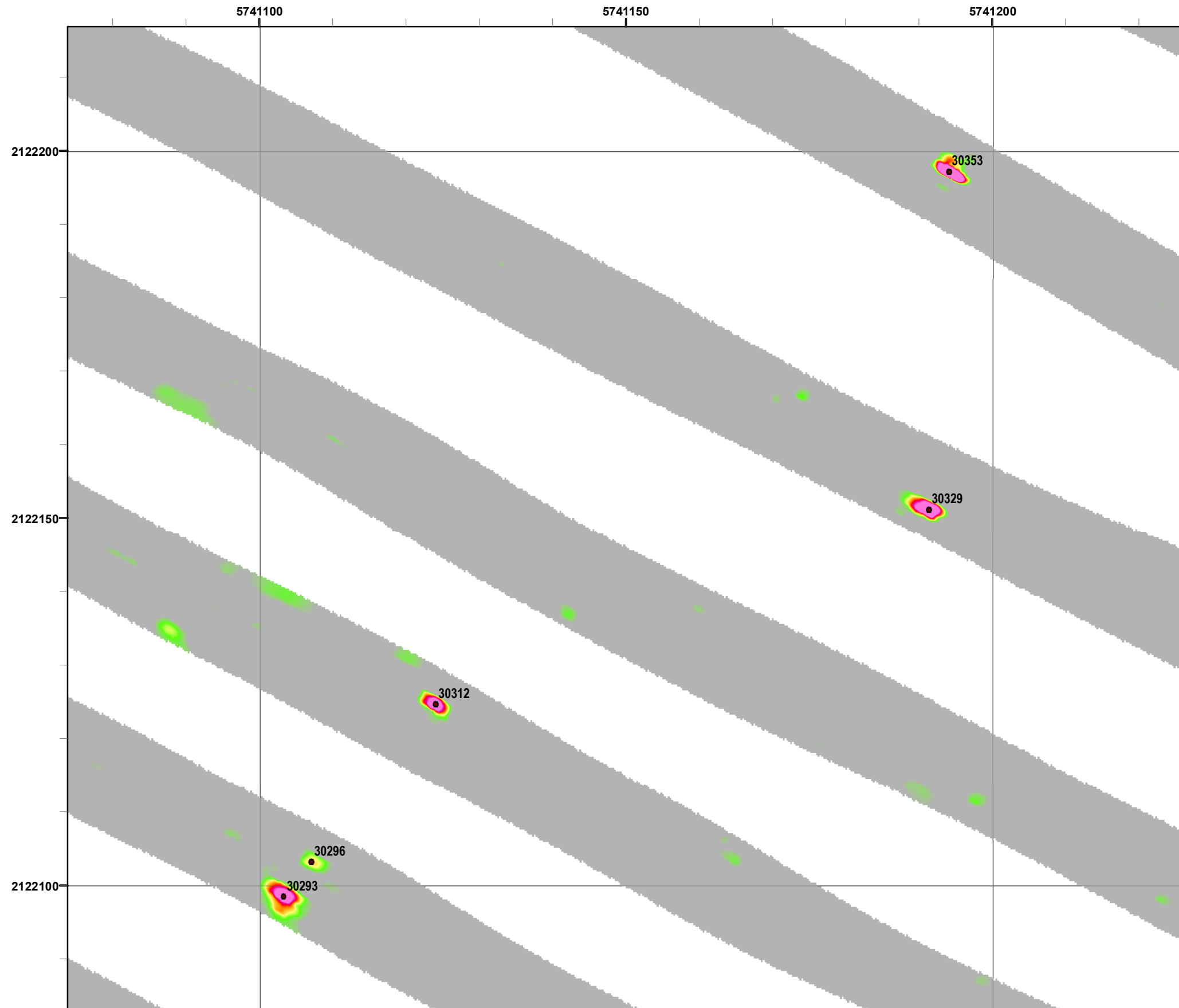


State Plane California IV, NAD 1983 (U.S. Survey Foot)



Interim Action Ranges MRA
Range 47 SCA
QC-2
DGM Mapbook
 FORA ESCA RP
 Monterey County, California

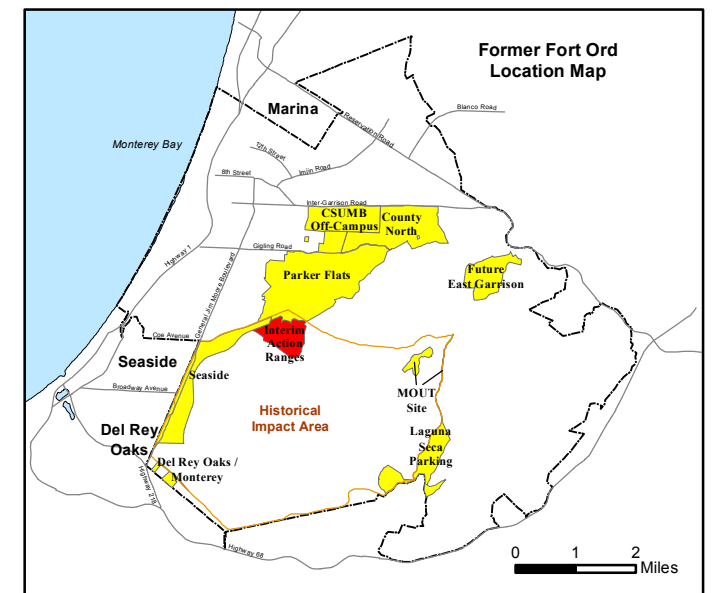
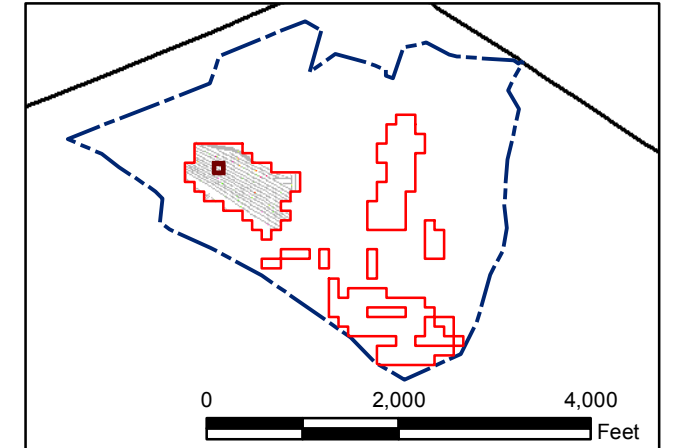
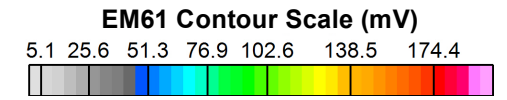
Document Path: Z:\GIS\PROJECTS\ENM\FIord\059595\6_GIS\Projects\Interim Action Ranges\IRACR\Appendix F\F2A-1_IAR_R47_QC-2_DGM_Mapbook.mxd



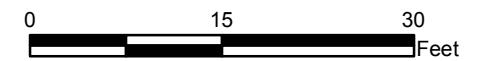
Legend

Grid C2A6B7

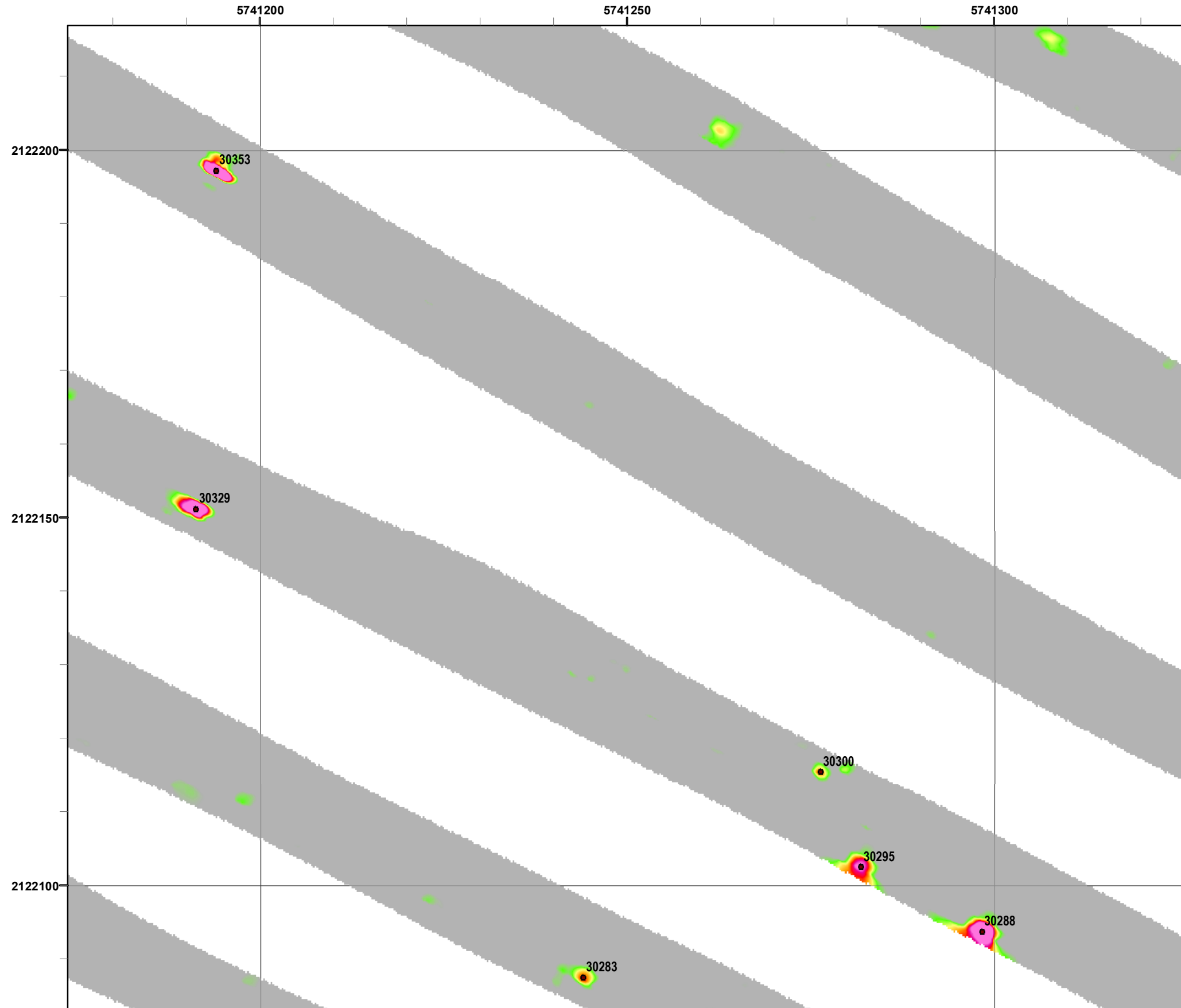
- 30000 Target Location
- Special Case Area and Non-Completed Work Areas
- ▬ Interim Action Ranges MRA
- ▬ Major Road



State Plane California IV, NAD 1983 (U.S. Survey Foot)



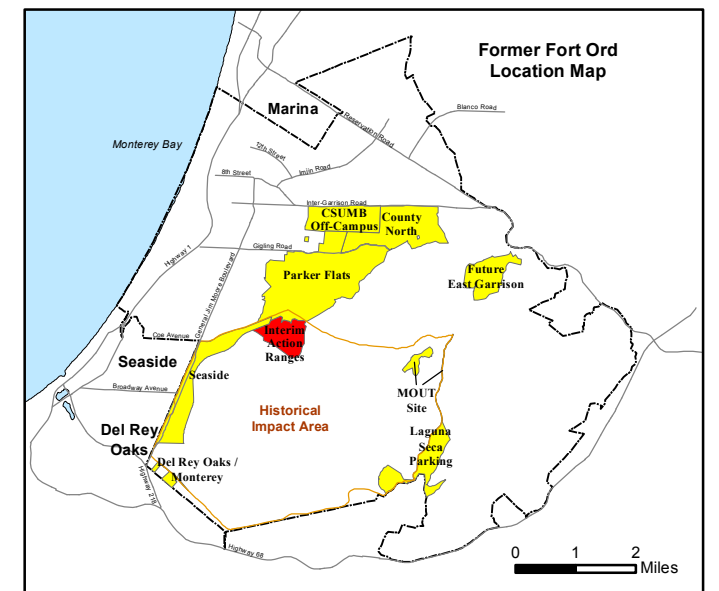
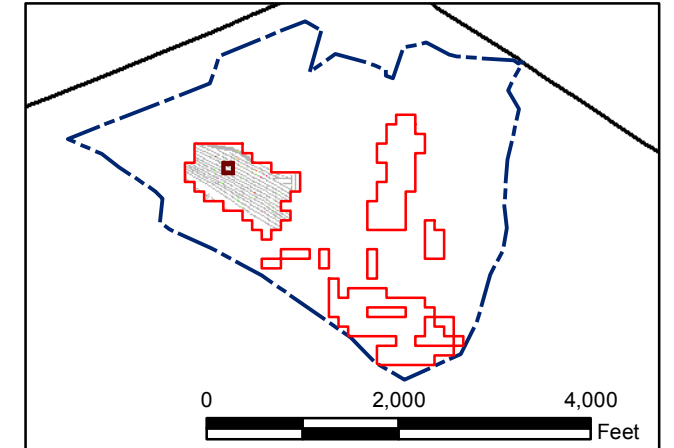
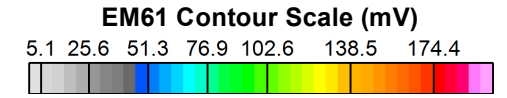
Interim Action Ranges MRA
Range 47 SCA
QC-2
DGM Mapbook
 FORA ESCA RP
 Monterey County, California



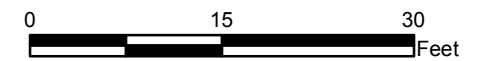
Legend

Grid C2A6B8

- 30000 Target Location
- Special Case Area and Non-Completed Work Areas
- ▬ Interim Action Ranges MRA
- ▬ Major Road

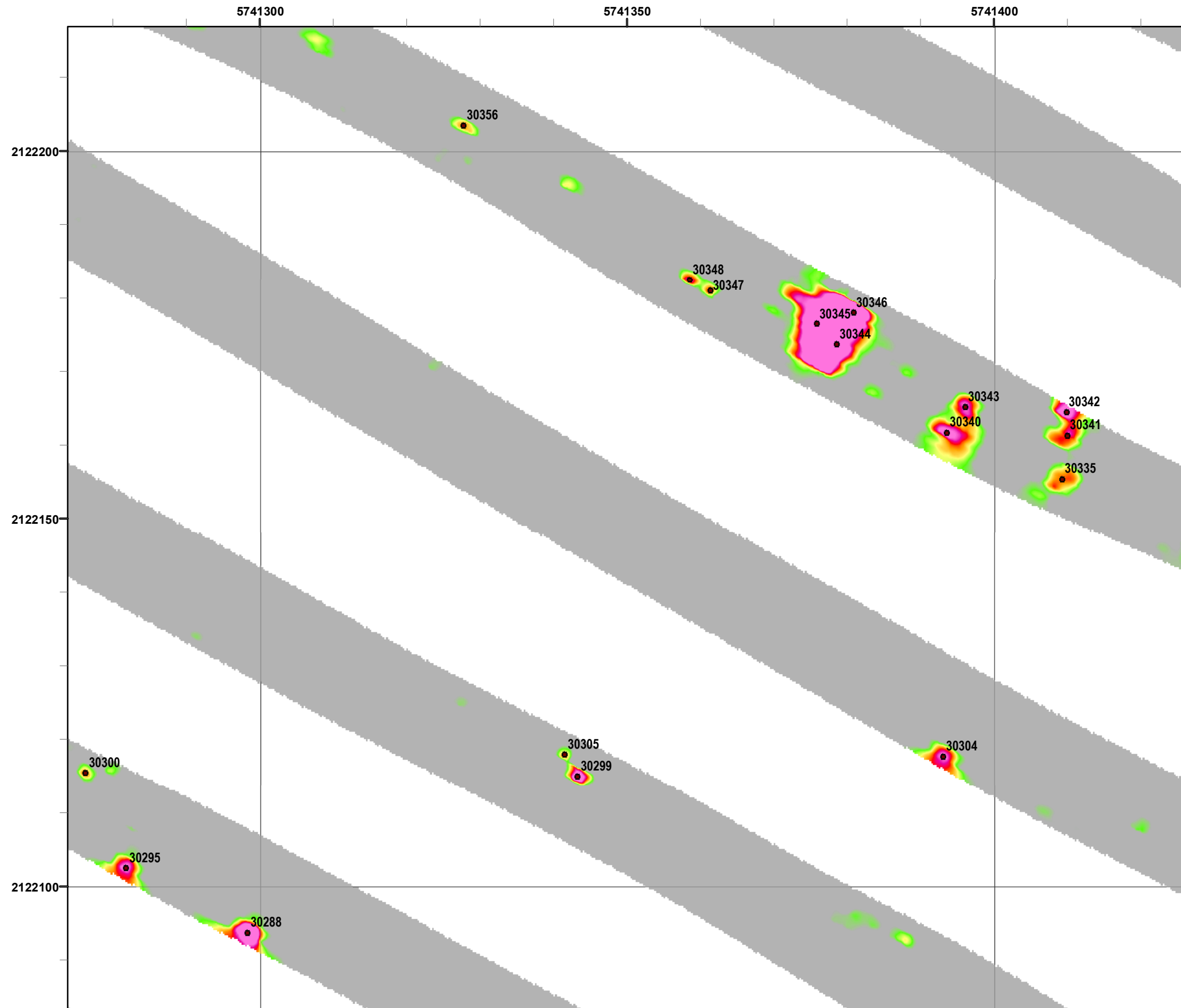


State Plane California IV, NAD 1983 (U.S. Survey Foot)



Interim Action Ranges MRA
Range 47 SCA
QC-2
DGM Mapbook
FORA ESCA RP
Monterey County, California

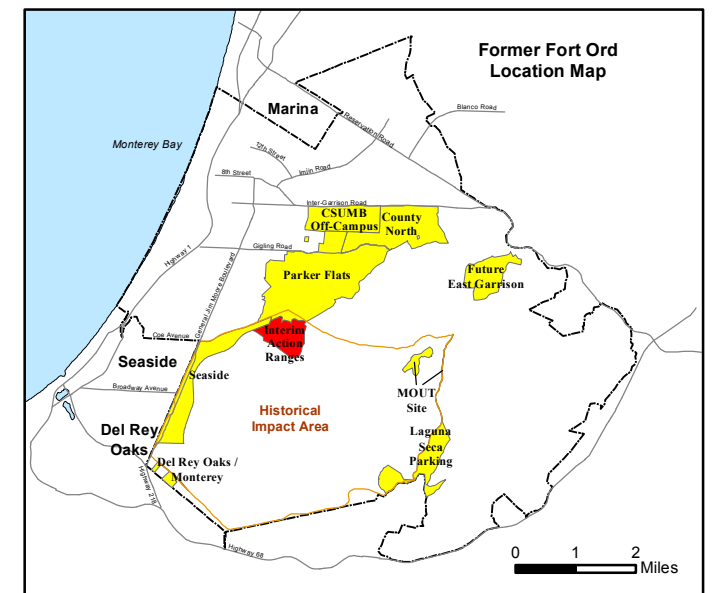
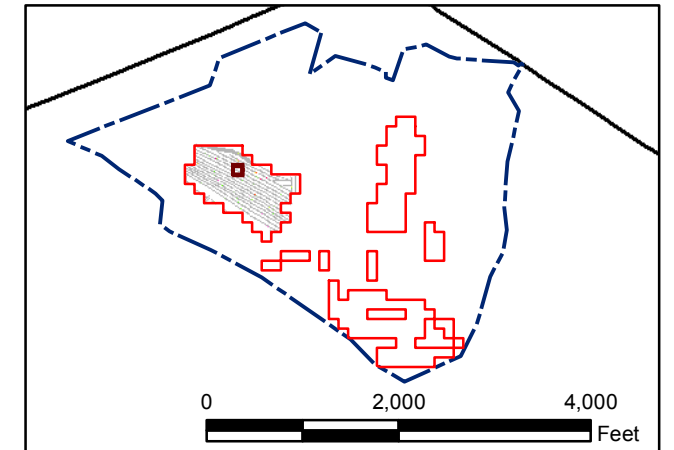
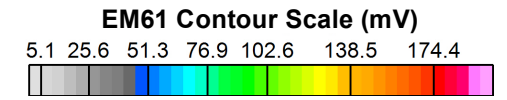
Document Path: Z:\GIS\PROJECTS_ENM\FIord\0595956_GIS\Projects\Interim Action Ranges\IRACR\Appendix F\F2A-1_IAR_R47_QC-2_DGM_Mapbook.mxd



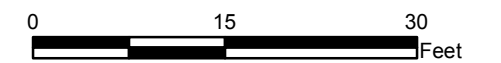
Legend

Grid C2A6B9

- 30000 Target Location
- Special Case Area and Non-Completed Work Areas
- ▬ Interim Action Ranges MRA
- ▬ Major Road




State Plane California IV, NAD 1983 (U.S. Survey Foot)



Interim Action Ranges MRA
Range 47 SCA
QC-2
DGM Mapbook
 FORA ESCA RP
 Monterey County, California

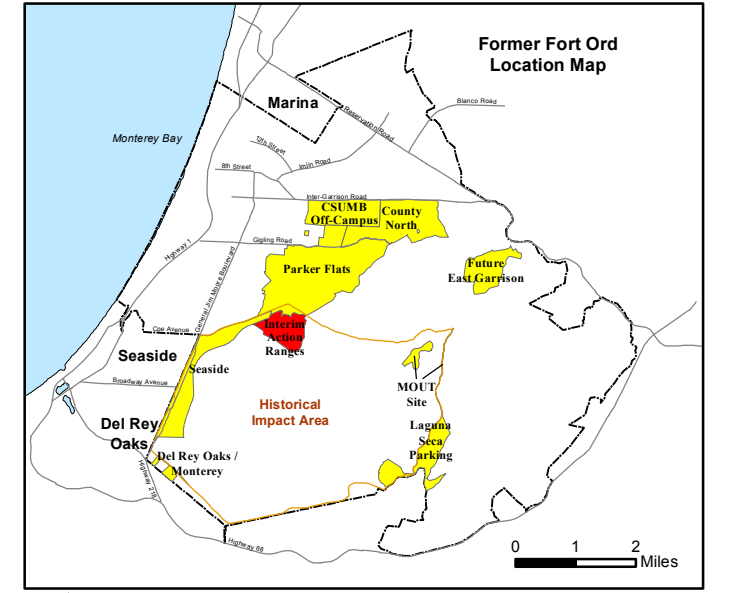
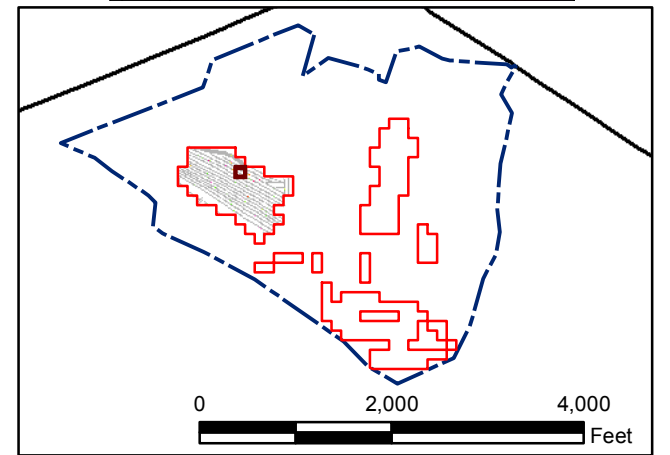
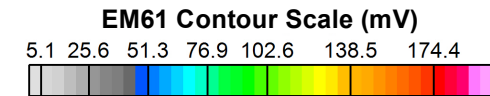
Document Path: Z:\GIS\PROJECTS\ENVI\010595956_GIS\Projects\Interim Action Ranges\IRACR\Appendix F\F2A-1\IR_R47_QC-2_DGM_Mapbook.mxd



Legend

Grid C2A6B0

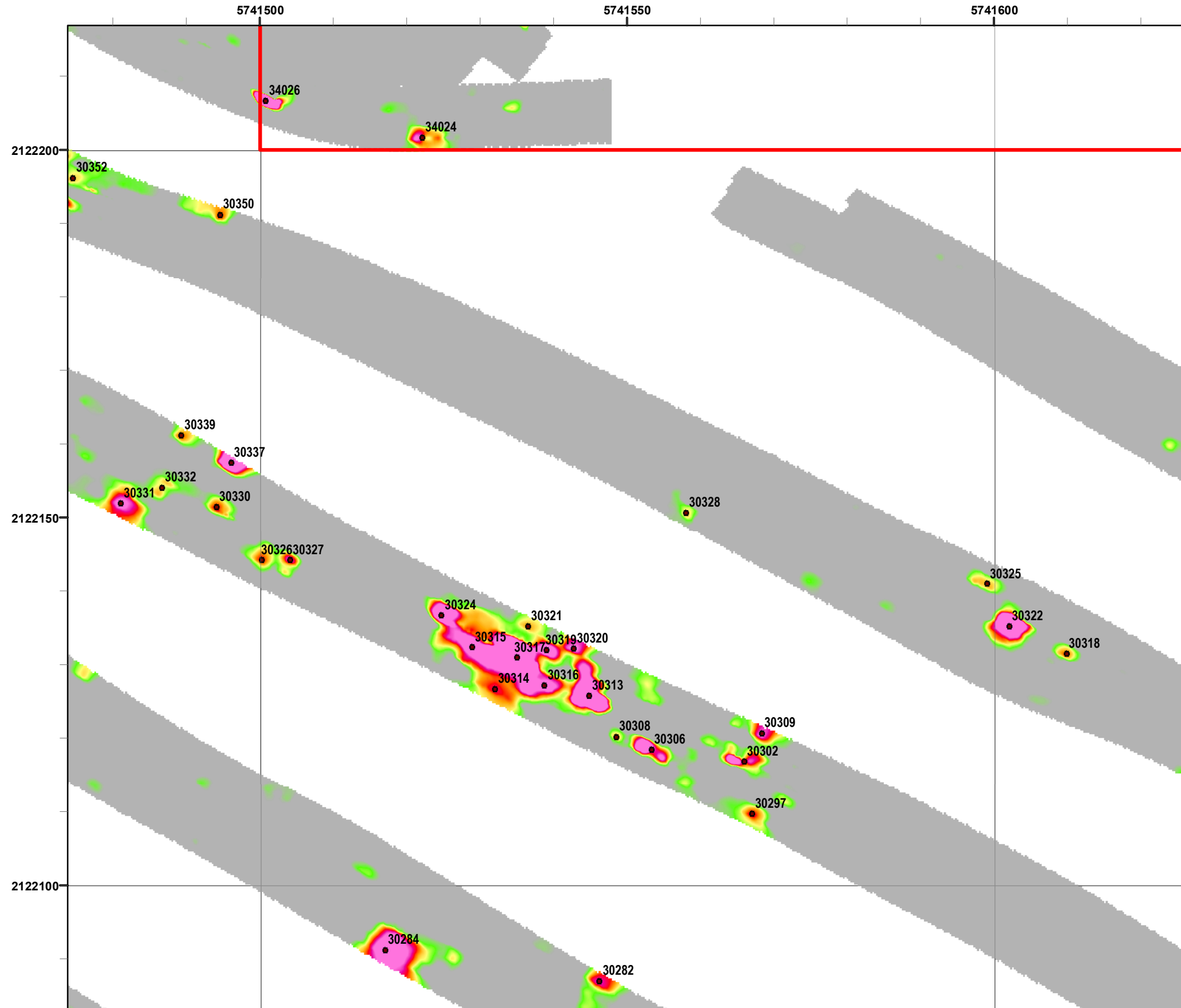
- 30000 Target Location
- Special Case Area and Non-Completed Work Areas
- Interim Action Ranges MRA
- Major Road



State Plane California IV, NAD 1983 (U.S. Survey Foot)



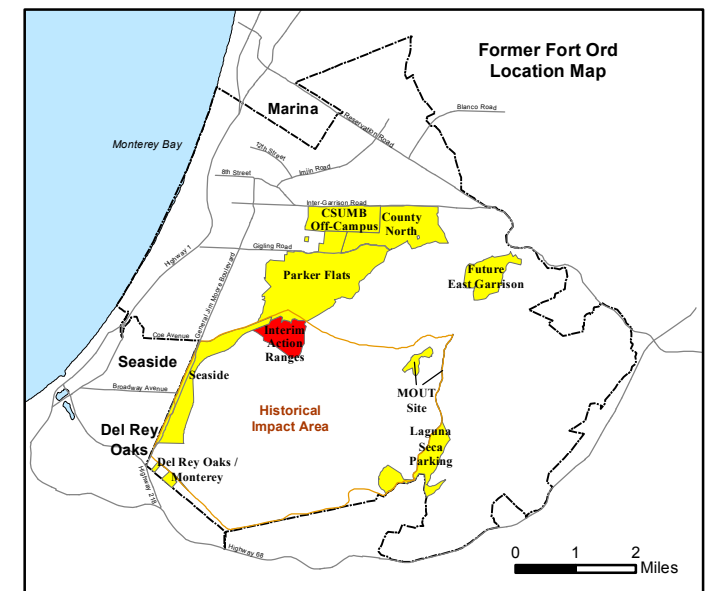
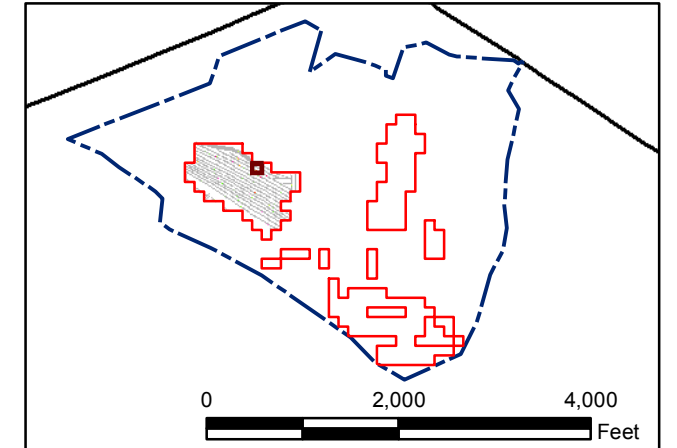
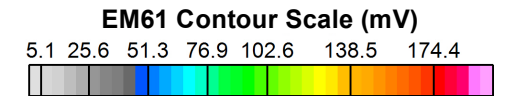
Interim Action Ranges MRA
Range 47 SCA
QC-2
DGM Mapbook
 FORA ESCA RP
 Monterey County, California



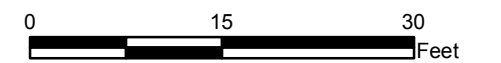
Legend

Grid C2A7B1

- 30000 Target Location
- Special Case Area and Non-Completed Work Areas
- ▬ Interim Action Ranges MRA
- ▬ Major Road

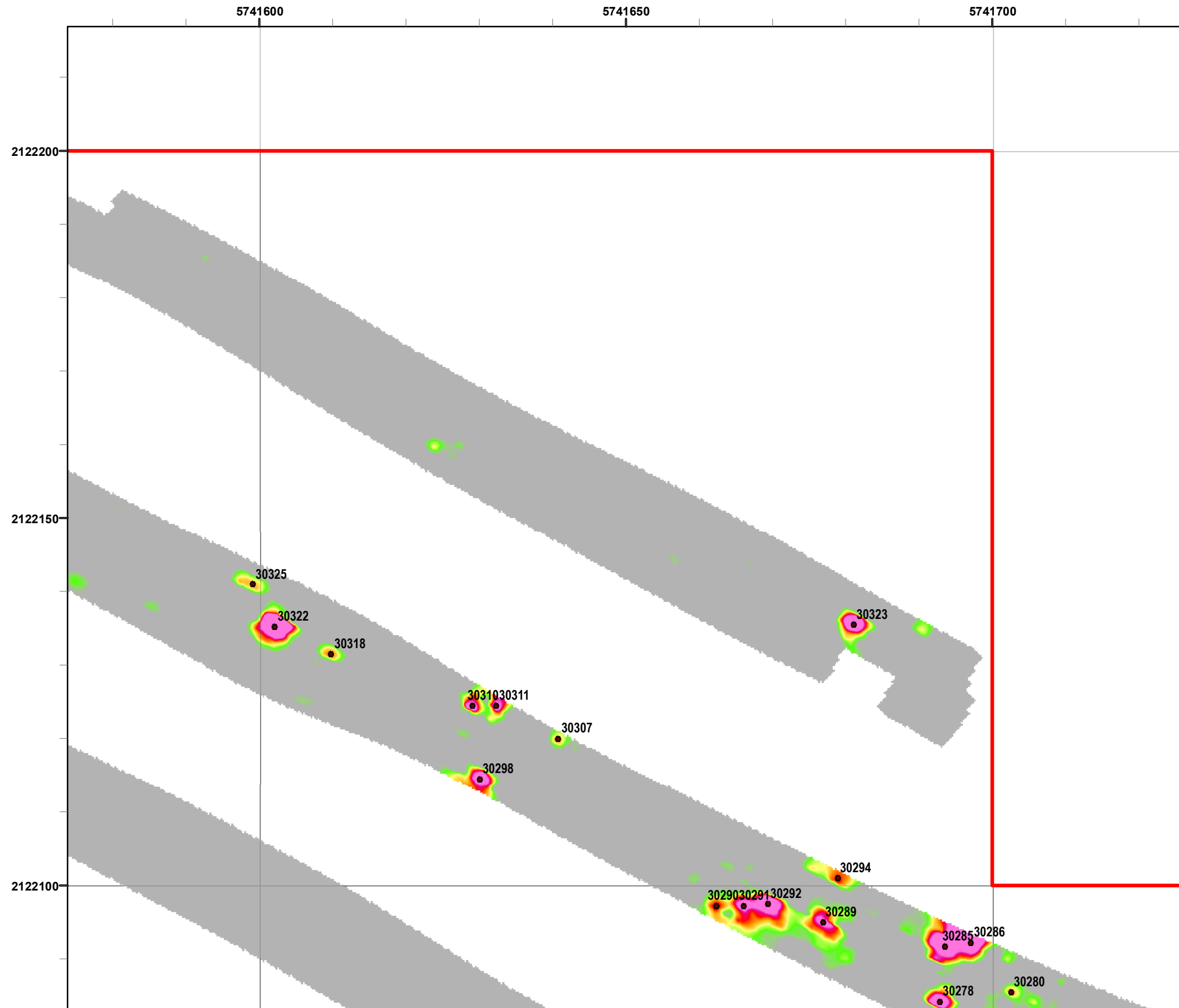


State Plane California IV, NAD 1983 (U.S. Survey Foot)



Interim Action Ranges MRA
Range 47 SCA
QC-2
DGM Mapbook
 FORA ESCA RP
 Monterey County, California

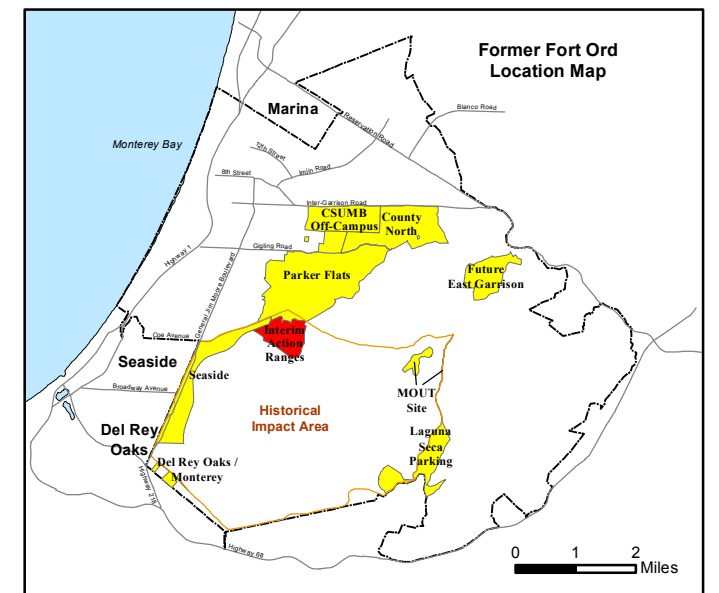
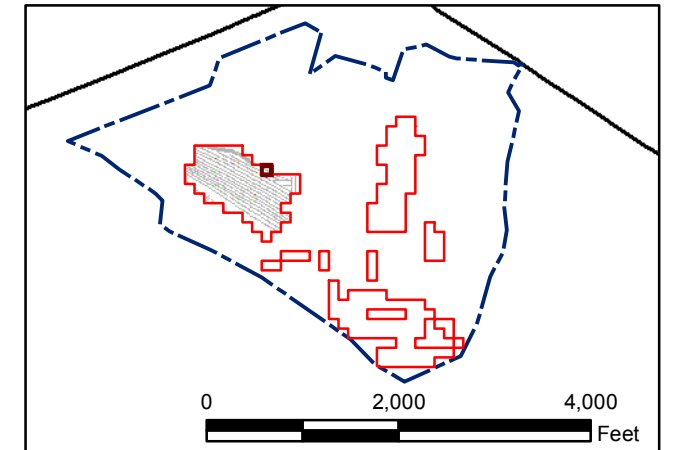
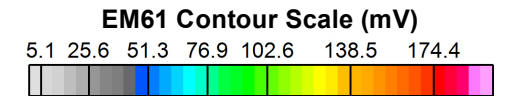
Document Path: Z:\GIS\PROJECTS_ENV\FIord\0595956_GIS\Projects\Interim Action Ranges\IRACR\Appendix F\F2A-1_IAR_R47_QC-2_DGM_Mapbook.mxd



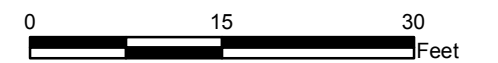
Legend

Grid C2A7B2

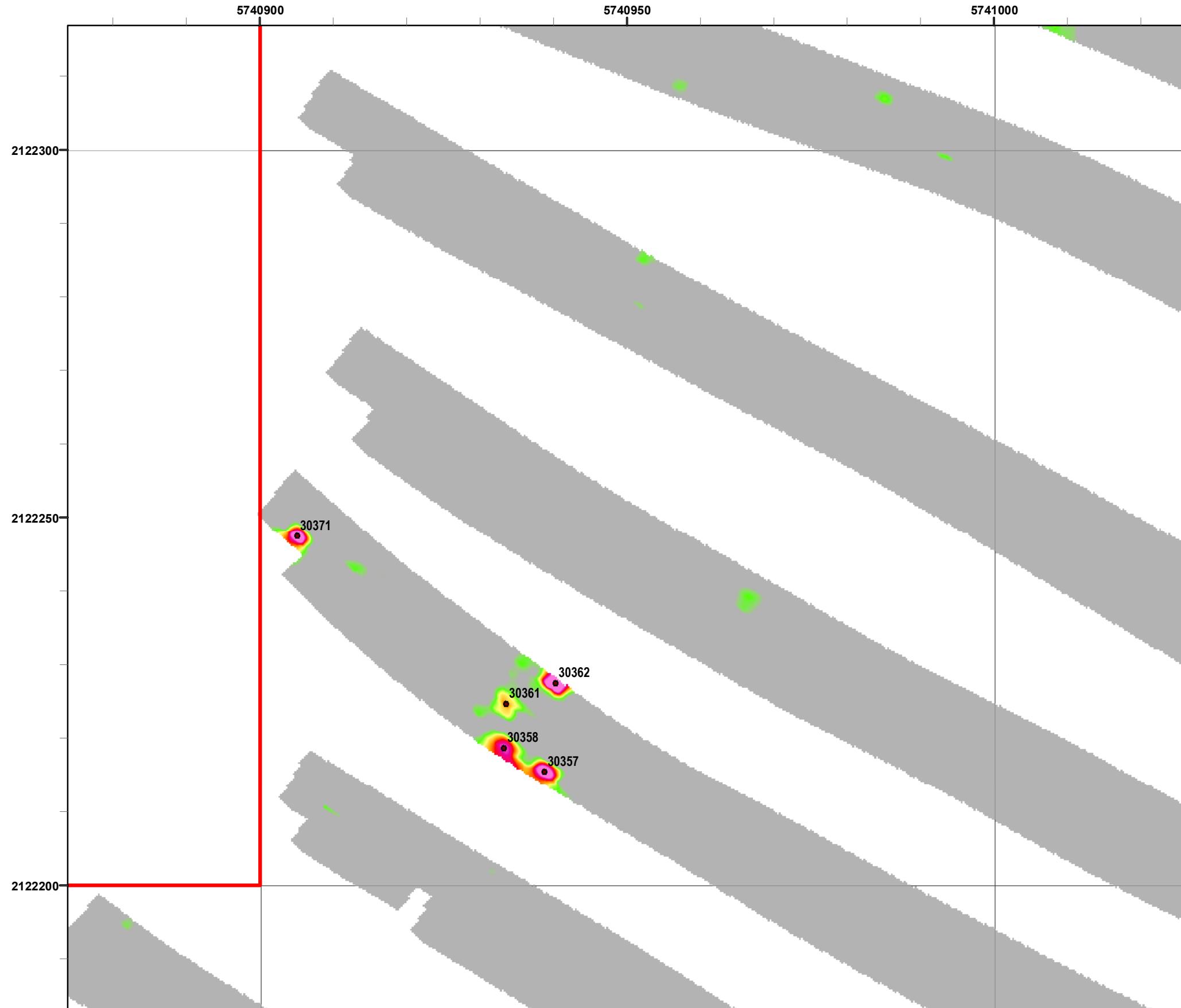
- 30000 Target Location
- Special Case Area and Non-Completed Work Areas
- ▬ Interim Action Ranges MRA
- ▬ Major Road



State Plane California IV, NAD 1983 (U.S. Survey Foot)



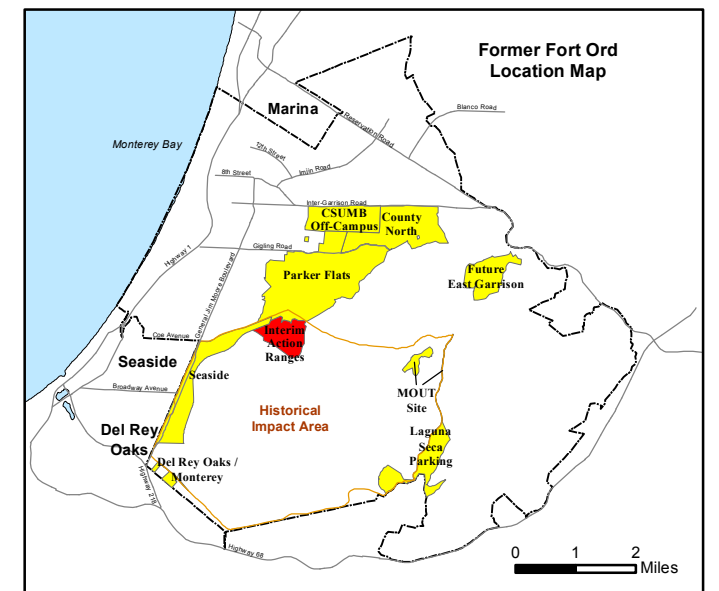
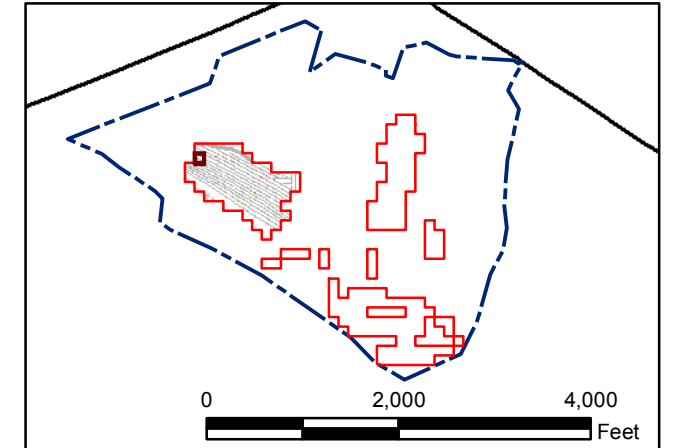
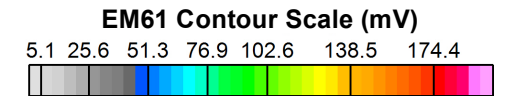
Interim Action Ranges MRA
Range 47 SCA
QC-2
DGM Mapbook
FORA ESCA RP
Monterey County, California



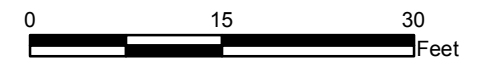
Legend

Grid C2A6C5

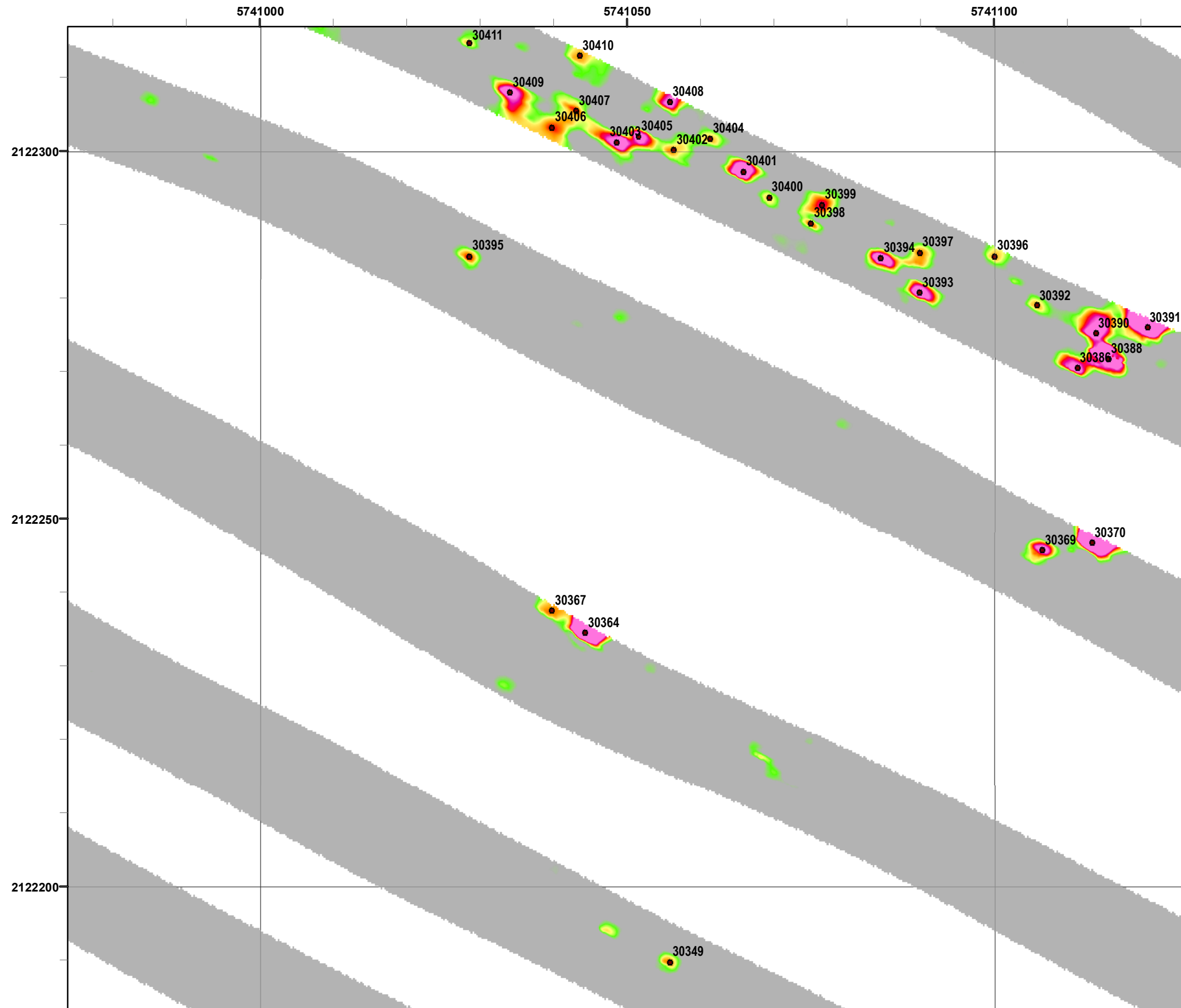
- 30000 Target Location
- Special Case Area and Non-Completed Work Areas
- ▬ Interim Action Ranges MRA
- ▬ Major Road



State Plane California IV, NAD 1983 (U.S. Survey Foot)



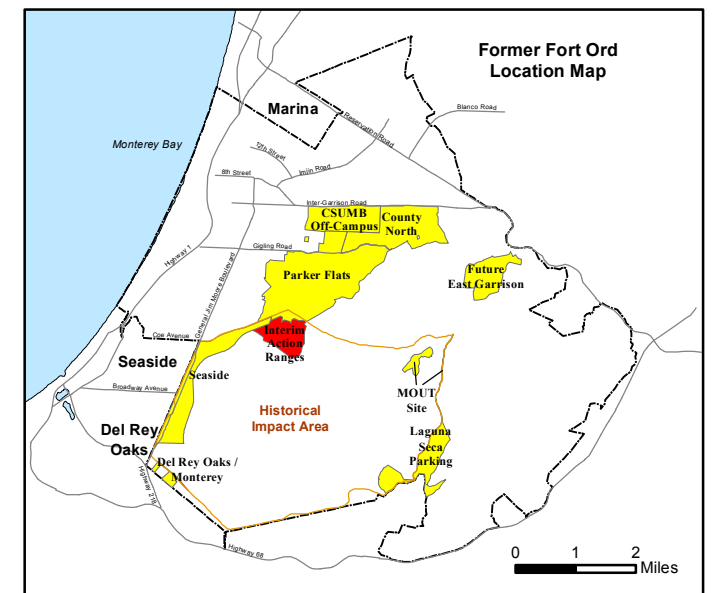
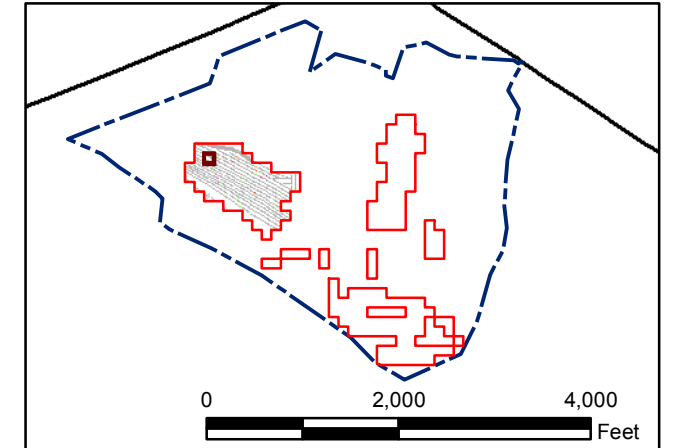
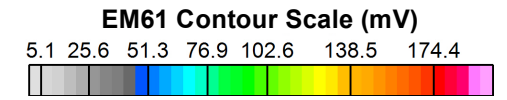
Interim Action Ranges MRA
Range 47 SCA
QC-2
DGM Mapbook
 FORA ESCA RP
 Monterey County, California



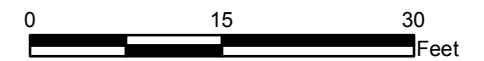
Legend

Grid C2A6C6

- Target Location
- Special Case Area and Non-Completed Work Areas
- Interim Action Ranges MRA
- Major Road

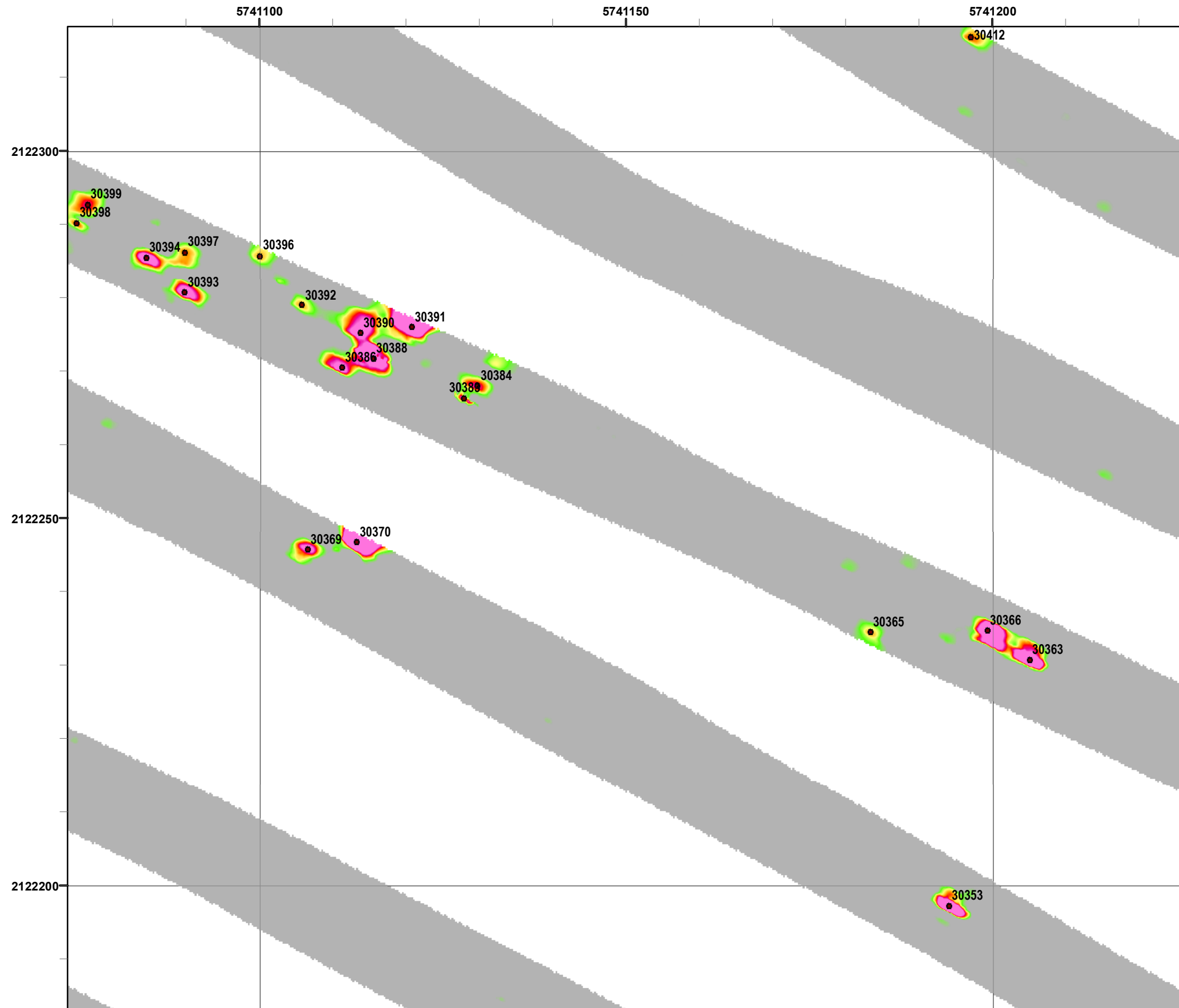


State Plane California IV, NAD 1983 (U.S. Survey Foot)



Interim Action Ranges MRA
Range 47 SCA
QC-2
DGM Mapbook
 FORA ESCA RP
 Monterey County, California

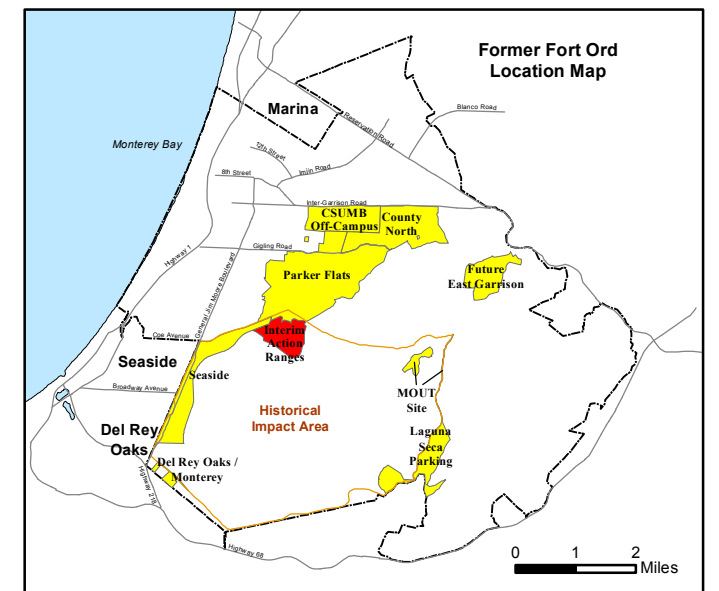
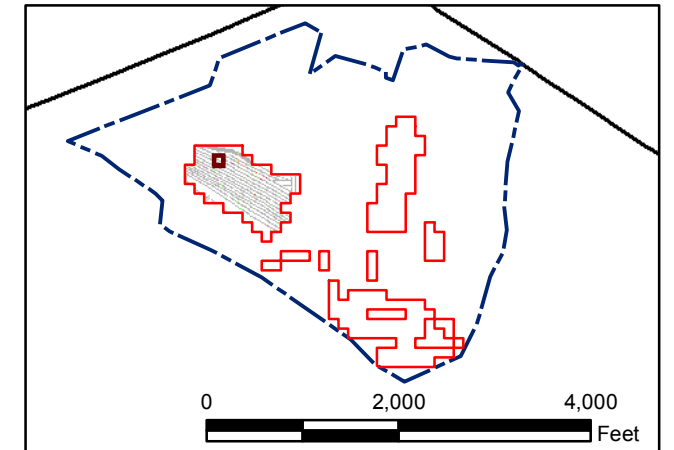
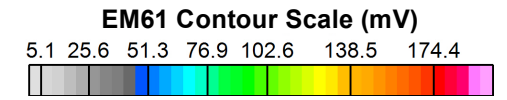
Document Path: Z:\GIS\PROJECTS_ENV\FIord\059595\6_GIS\Projects\Interim Action Ranges\IRACR\Appendix F\F2A-1_IAR_R47_QC-2_DGM_Mapbook.mxd



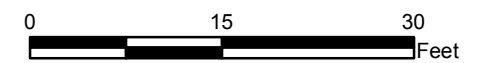
Legend

Grid C2A6C7

- 30000 Target Location
- Special Case Area and Non-Completed Work Areas
- ▬ Interim Action Ranges MRA
- ▬ Major Road

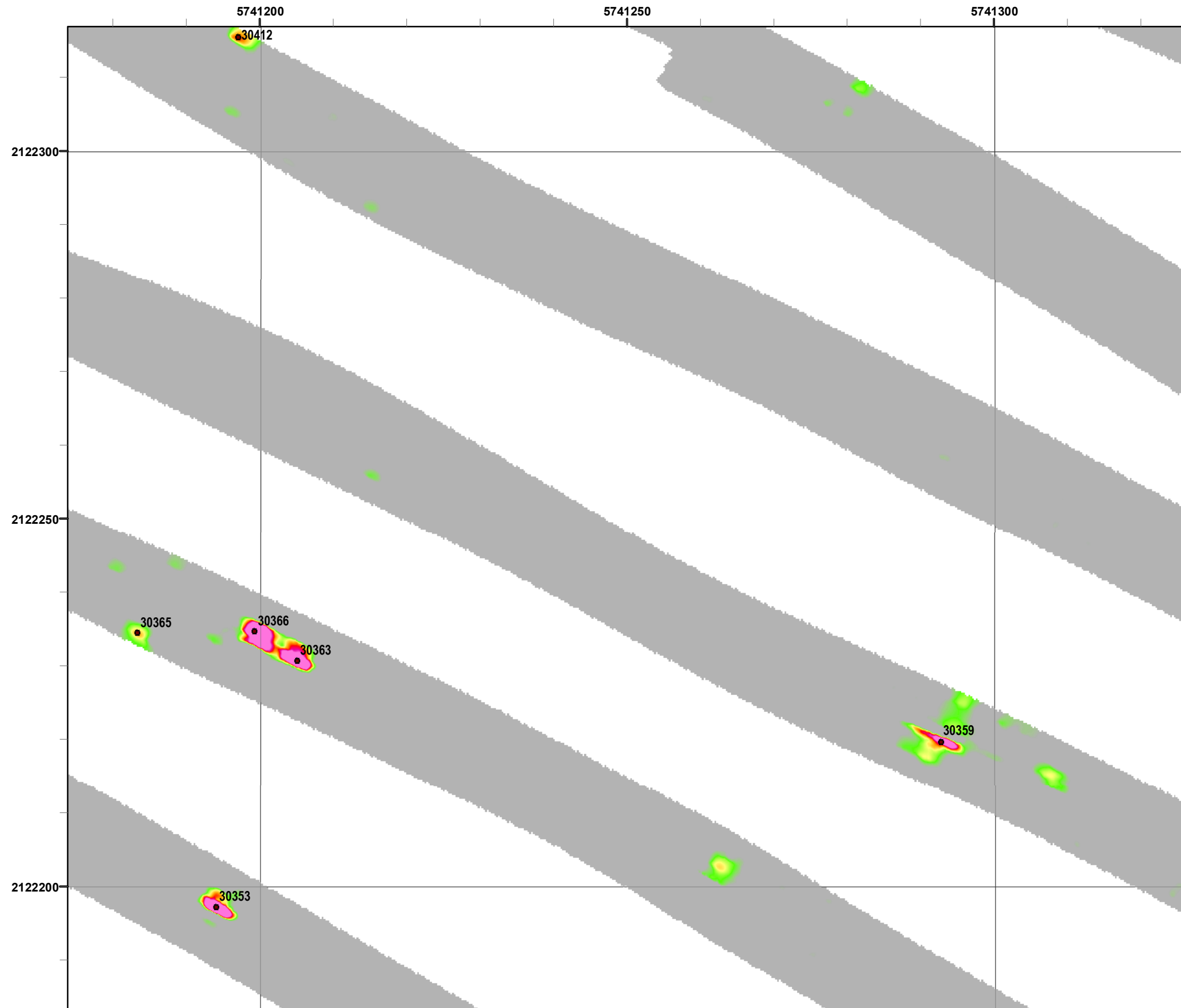


State Plane California IV, NAD 1983 (U.S. Survey Foot)



Interim Action Ranges MRA
Range 47 SCA
QC-2
DGM Mapbook
 FORA ESCA RP
 Monterey County, California

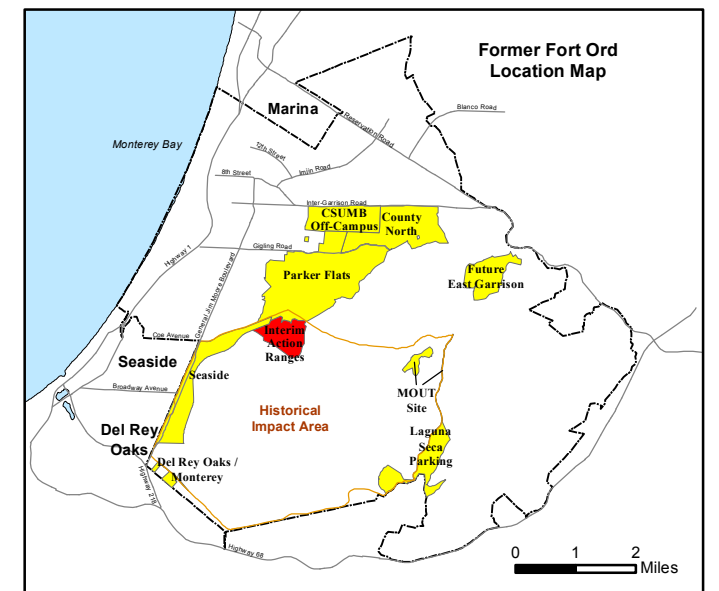
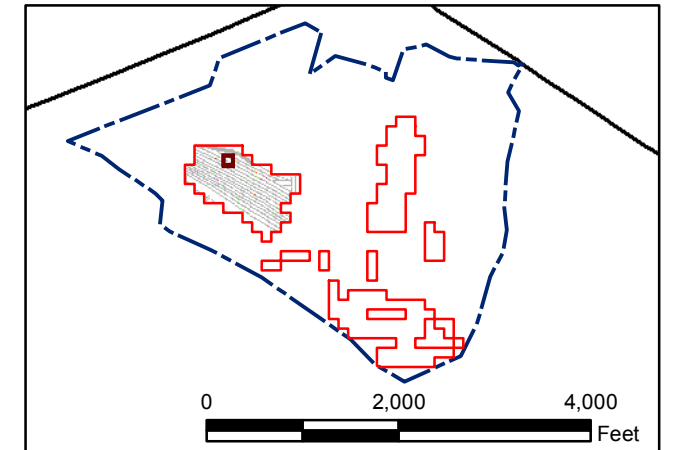
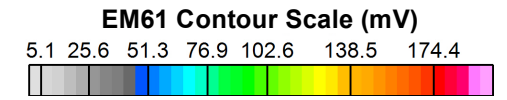
Document Path: Z:\GIS\PROJECTS\ENVI\010595956_GIS\Projects\Interim Action Ranges\IRACR\Appendix F\F2A-1_IAR_R47_QC-2_DGM_Mapbook.mxd



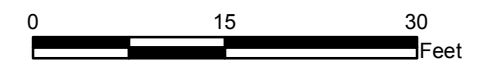
Legend

Grid C2A6C8

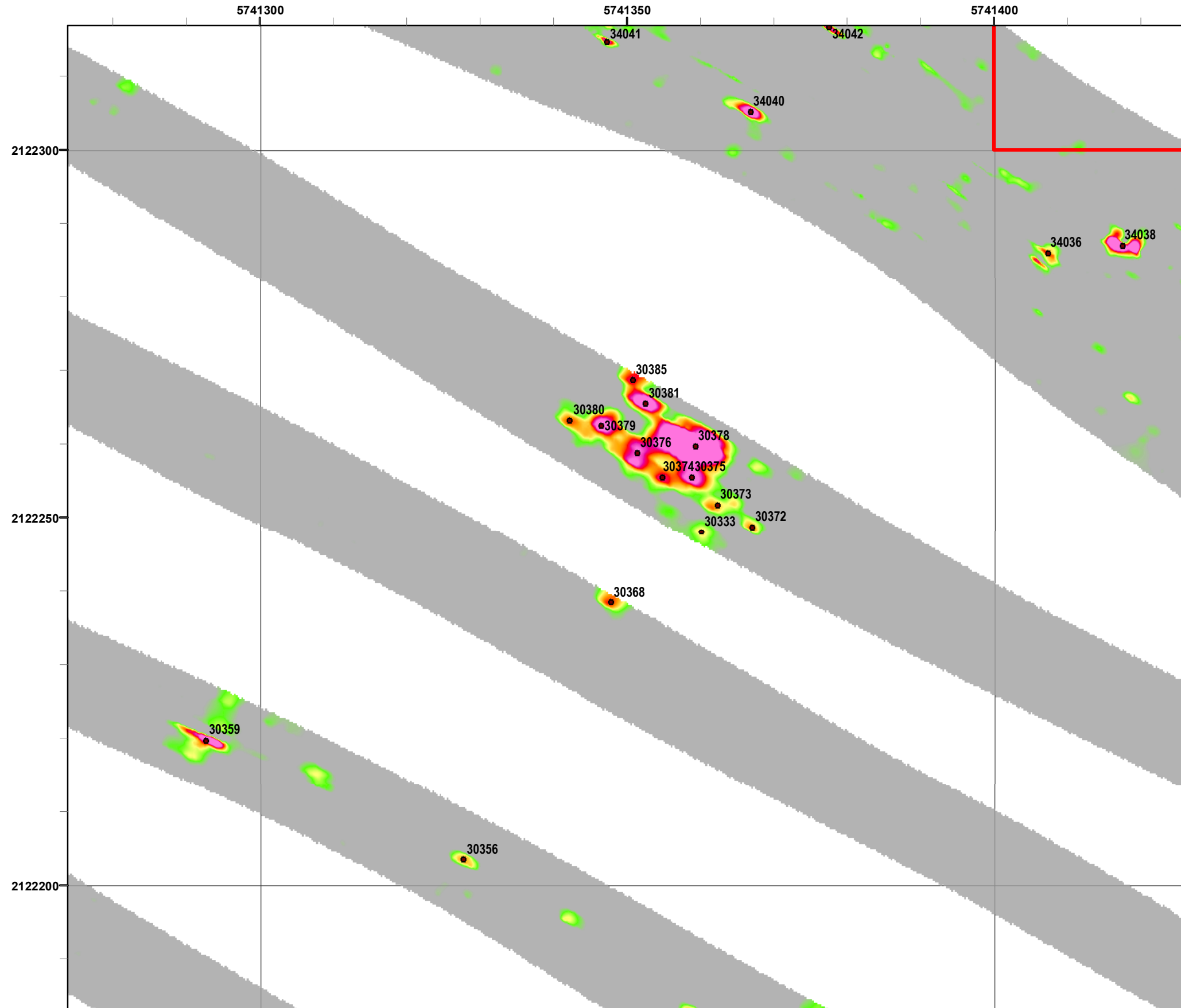
- 30000 Target Location
- Special Case Area and Non-Completed Work Areas
- ▬ Interim Action Ranges MRA
- ▬ Major Road



State Plane California IV, NAD 1983 (U.S. Survey Foot)



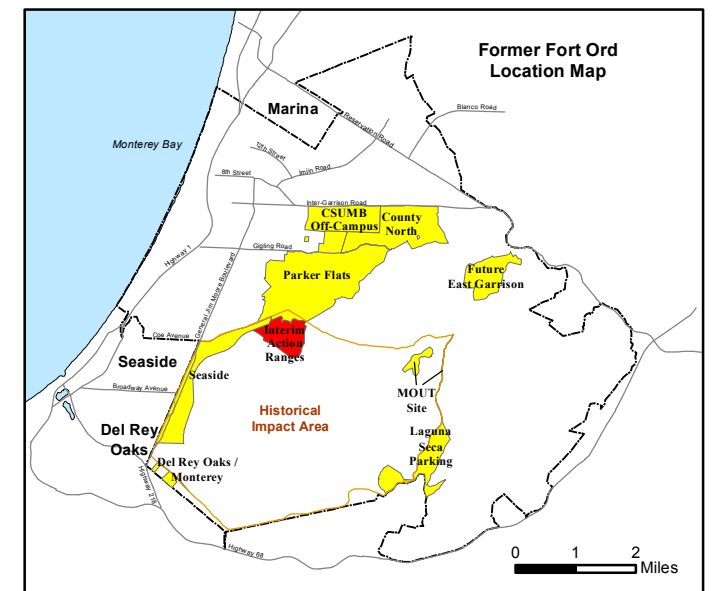
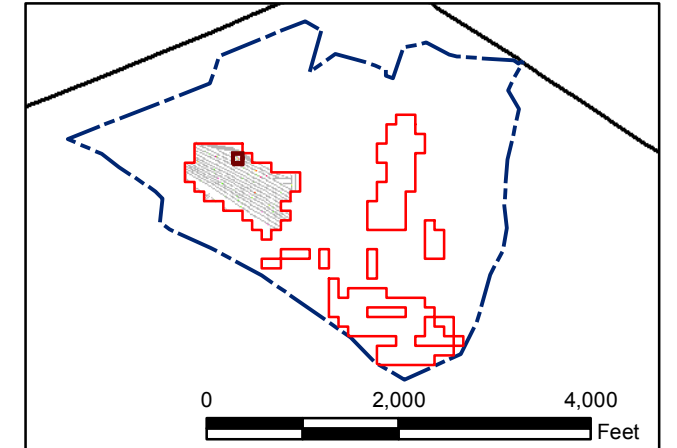
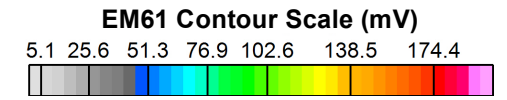
Interim Action Ranges MRA
Range 47 SCA
QC-2
DGM Mapbook
 FORA ESCA RP
 Monterey County, California



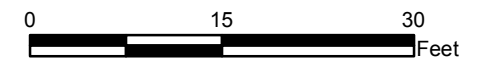
Legend

Grid C2A6C9

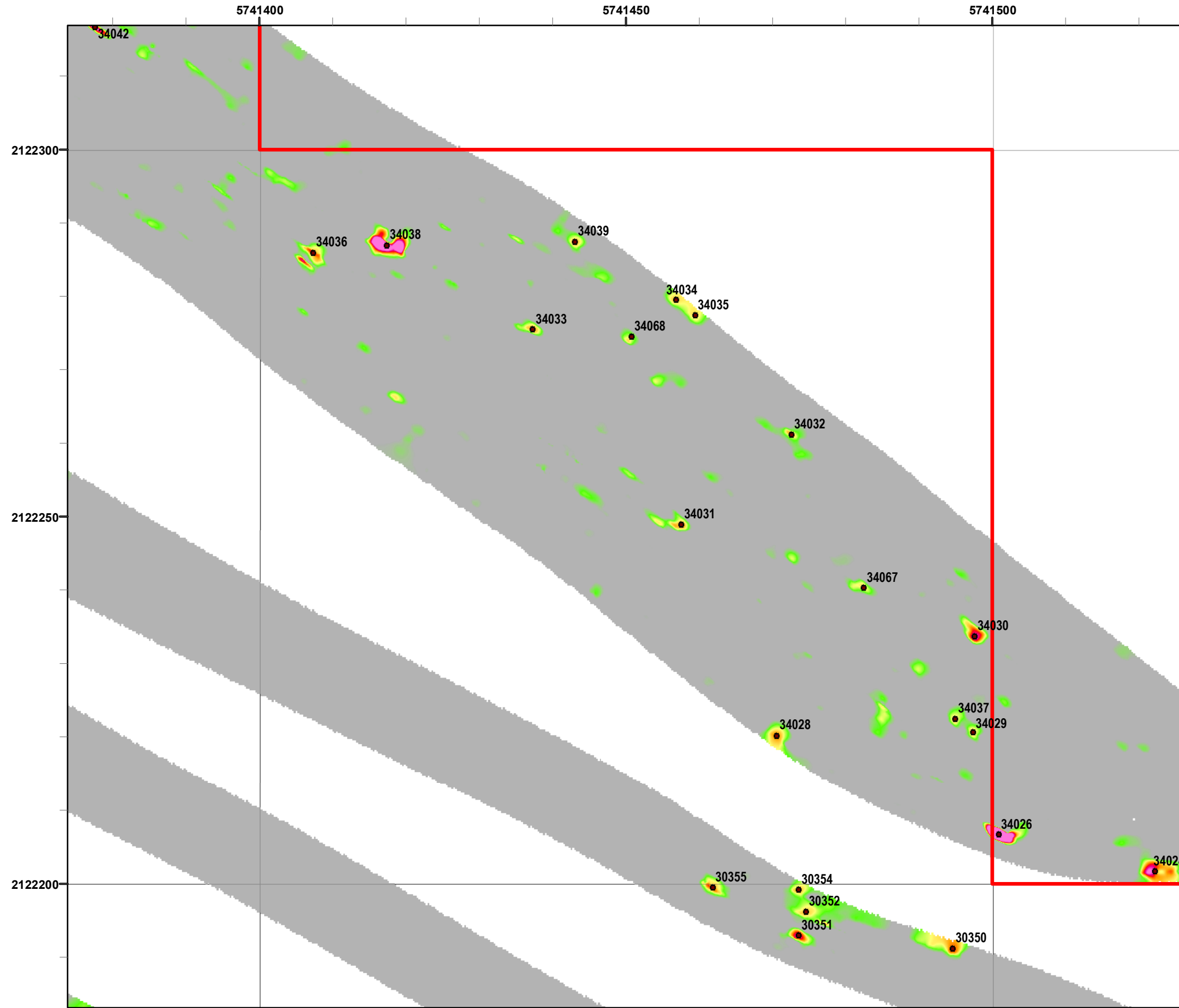
- Target Location
- Special Case Area and Non-Completed Work Areas
- ▬ Interim Action Ranges MRA
- ▬ Major Road



State Plane California IV, NAD 1983 (U.S. Survey Foot)



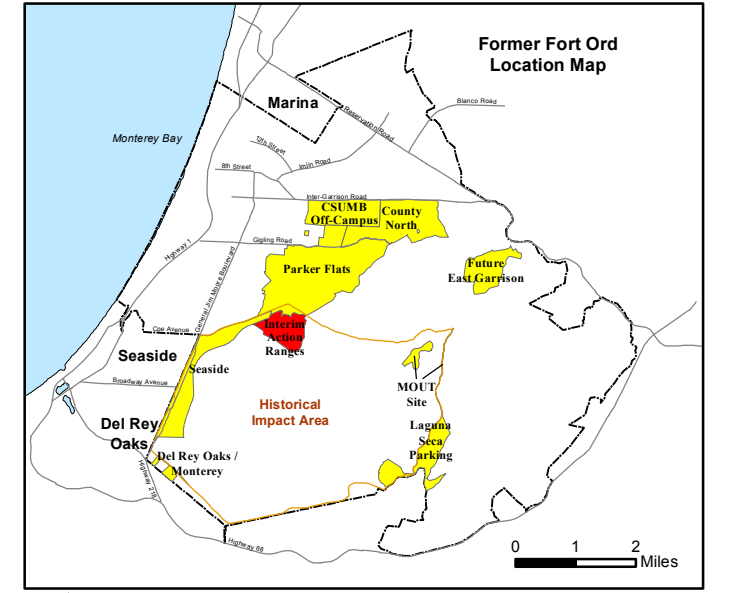
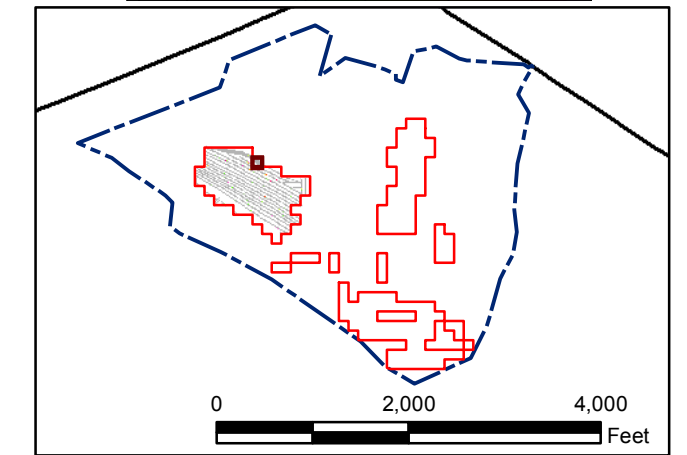
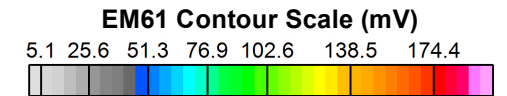
Interim Action Ranges MRA
Range 47 SCA
QC-2
DGM Mapbook
 FORA ESCA RP
 Monterey County, California



Legend

Grid C2A6C0

- Target Location
- Special Case Area and Non-Completed Work Areas
- ▬ Interim Action Ranges MRA
- ▬ Major Road

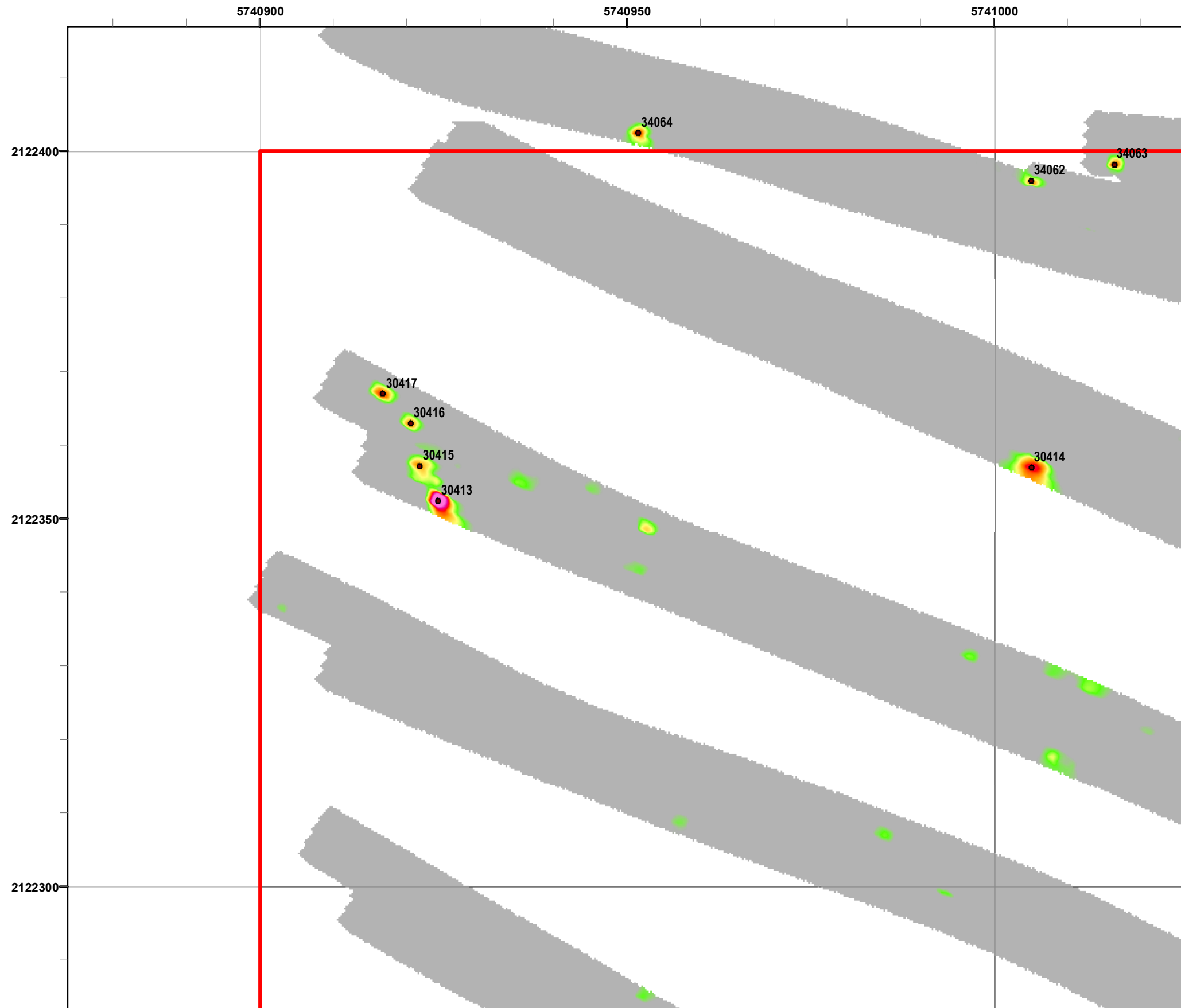


State Plane California IV, NAD 1983 (U.S. Survey Foot)

0 15 30 Feet



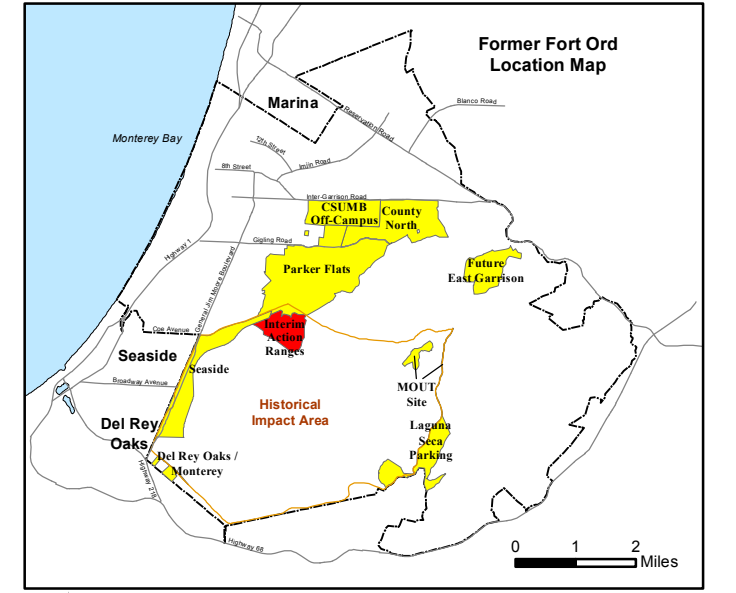
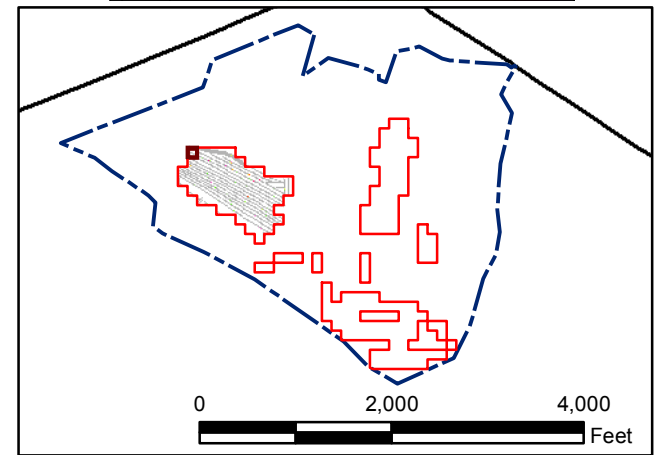
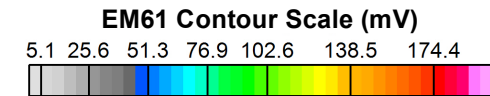
Interim Action Ranges MRA
Range 47 SCA
QC-2
DGM Mapbook
 FORA ESCA RP
 Monterey County, California



Legend

Grid C2A6D5

- 30000 Target Location
- Special Case Area and Non-Completed Work Areas
- ▬ Interim Action Ranges MRA
- ▬ Major Road



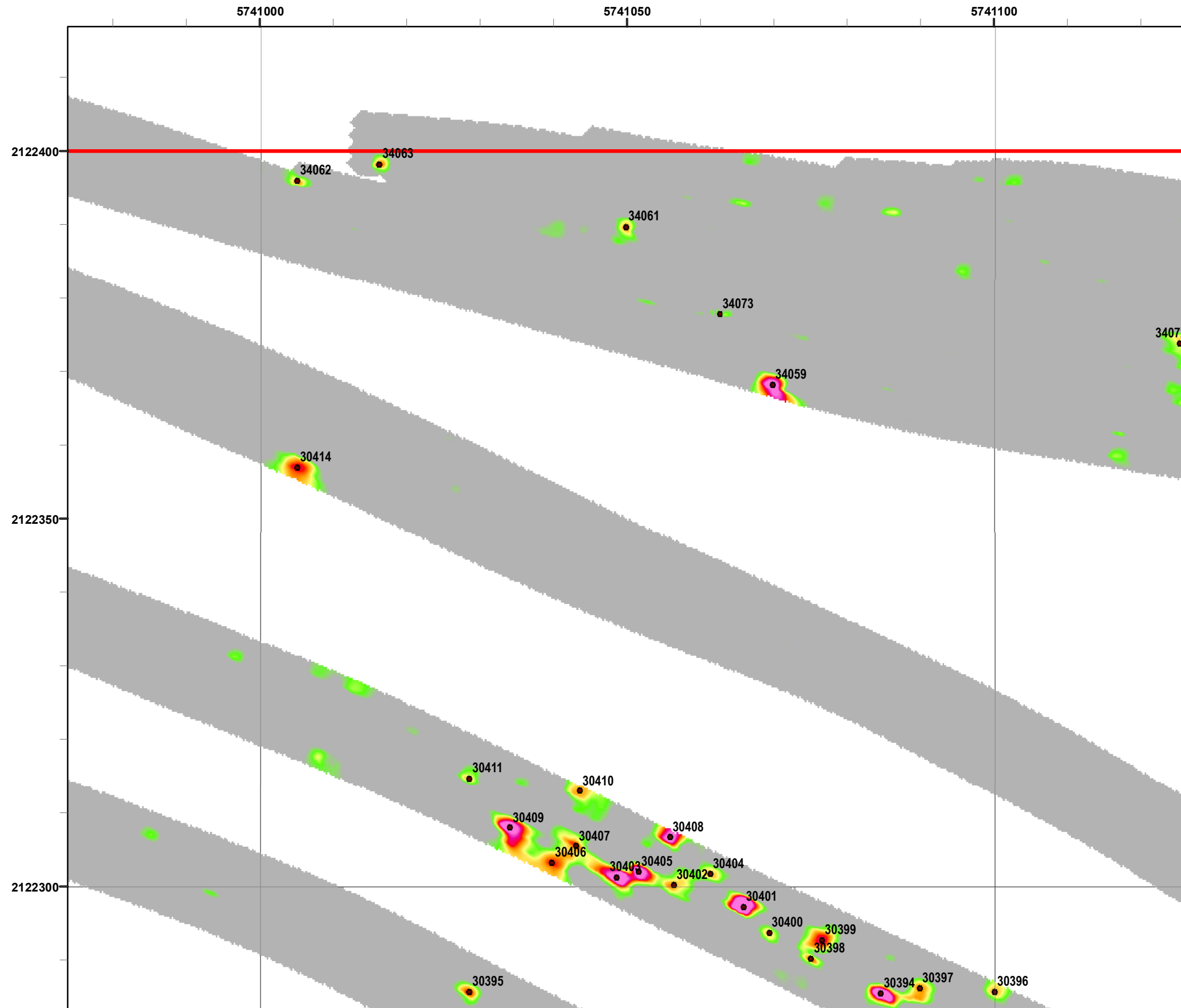
State Plane California IV, NAD 1983 (U.S. Survey Foot)

0 15 30 Feet



Interim Action Ranges MRA
Range 47 SCA
QC-2
DGM Mapbook
FORA ESCA RP
Monterey County, California

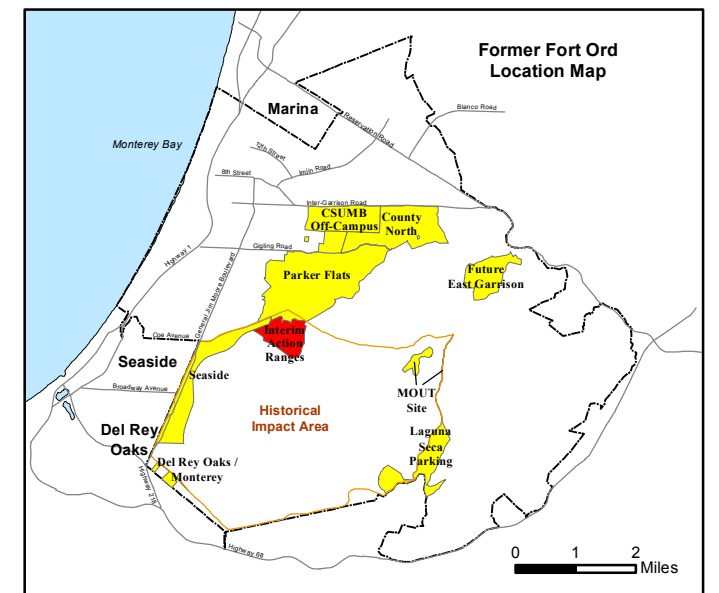
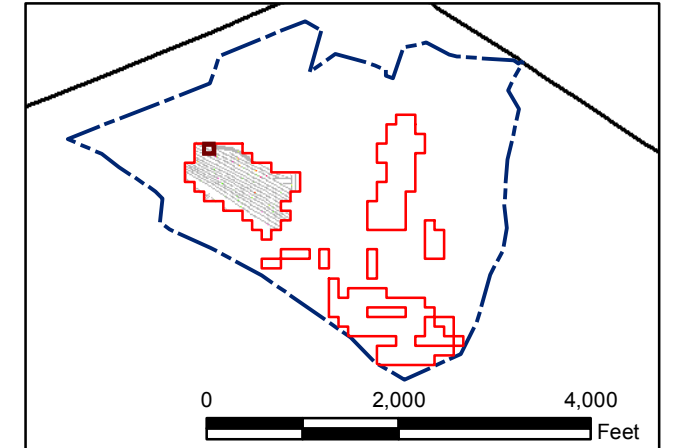
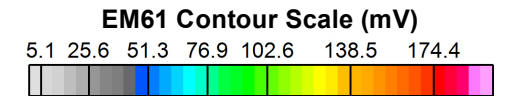
Document Path: Z:\GIS\PROJECTS_ENM\FIord\0595956_GIS\Projects\Interim Action Ranges\IRACR\Appendix F\F2A-1_IAR_R47_QC-2_DGM_Mapbook.mxd



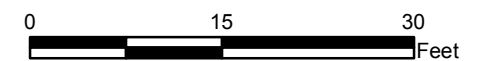
Legend

Grid C2A6D6

- Target Location
- Special Case Area and Non-Completed Work Areas
- Interim Action Ranges MRA
- Major Road

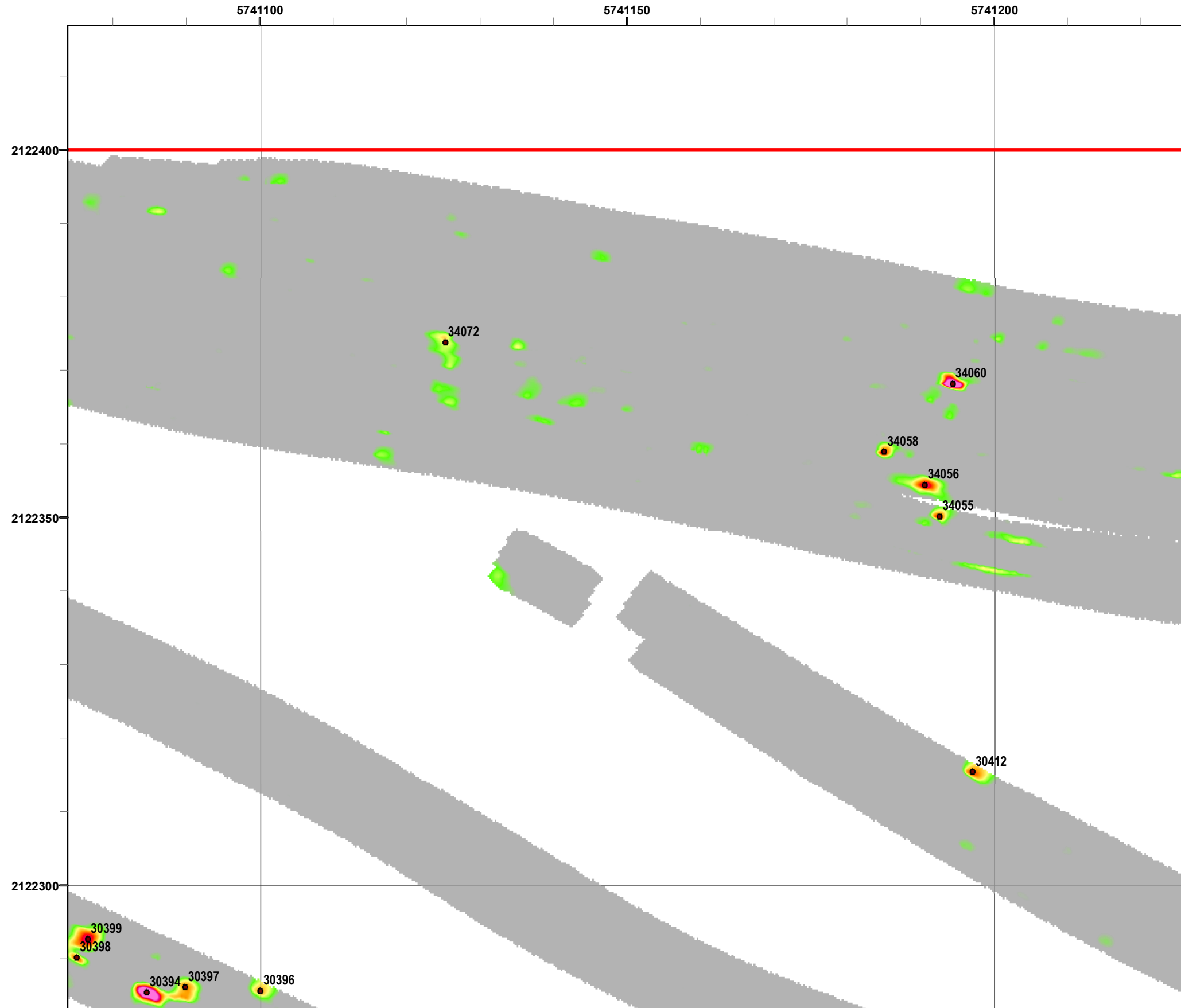


State Plane California IV, NAD 1983 (U.S. Survey Foot)



Interim Action Ranges MRA
Range 47 SCA
QC-2
DGM Mapbook
 FORA ESCA RP
 Monterey County, California

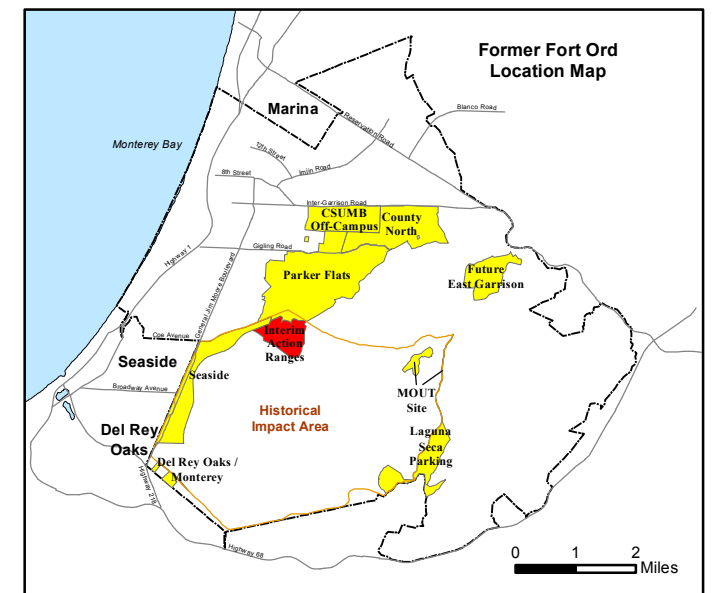
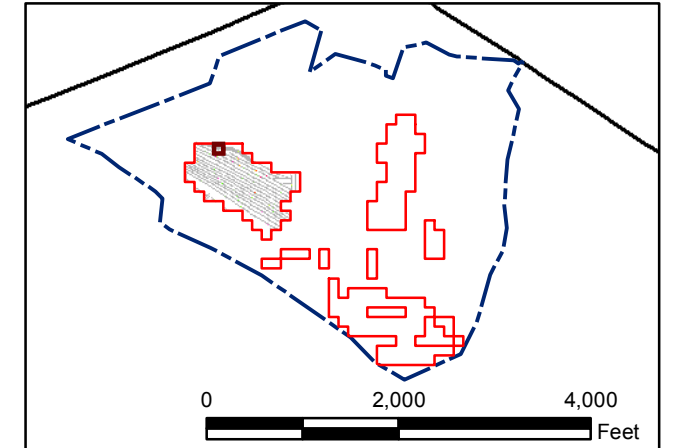
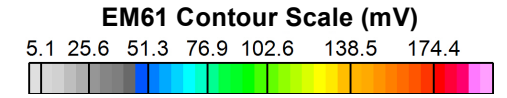
Document Path: Z:\GISPROJECTS\ENVI\010595956_GIS\Projects\Interim Action Ranges\IRACR\Appendix F\F2A-1\IR_R47_QC-2_DGM_Mapbook.mxd



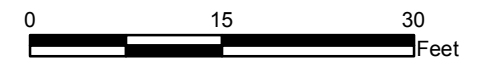
Legend

Grid C2A6D7

- 30000 Target Location
- Special Case Area and Non-Completed Work Areas
- ▬ Interim Action Ranges MRA
- ▬ Major Road




State Plane California IV, NAD 1983 (U.S. Survey Foot)



Interim Action Ranges MRA
Range 47 SCA
QC-2
DGM Mapbook
 FORA ESCA RP
 Monterey County, California

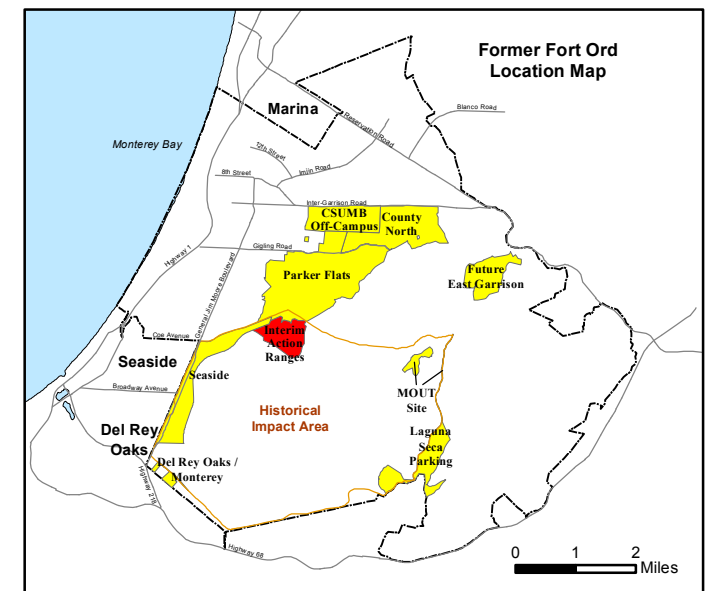
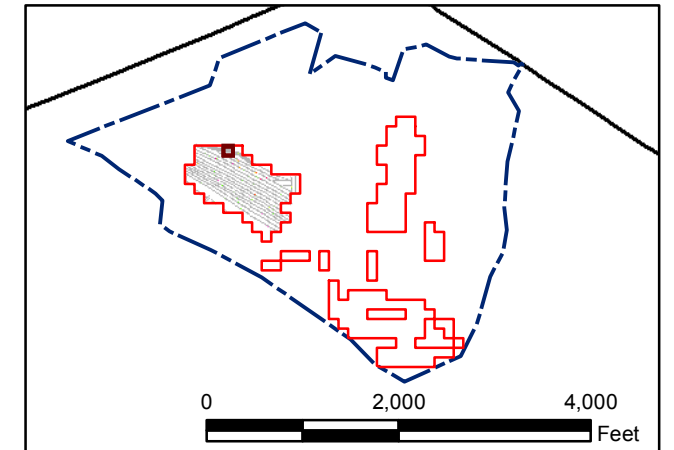
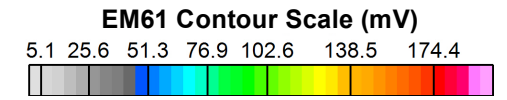
Document Path: Z:\GIS\PROJECTS\ENM\FIord\059595\6_GIS\Projects\Interim Action Ranges\IRACR\Appendix F\F2A-1_IAR_R47_QC-2_DGM_Mapbook.mxd



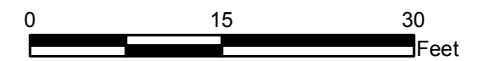
Legend

Grid C2A6D8

- Target Location
- Special Case Area and Non-Completed Work Areas
- Interim Action Ranges MRA
- Major Road

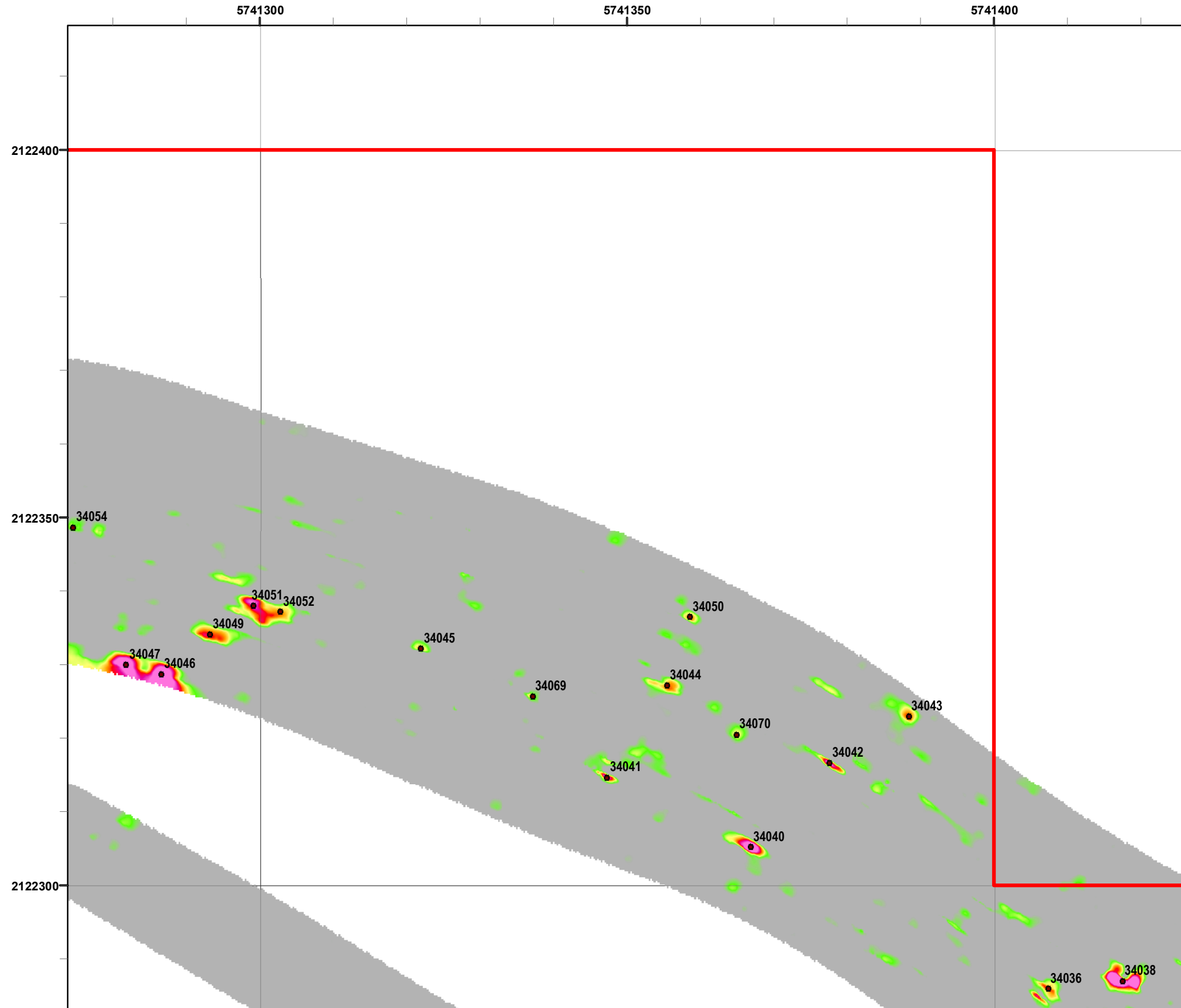


State Plane California IV, NAD 1983 (U.S. Survey Foot)



Interim Action Ranges MRA
Range 47 SCA
QC-2
DGM Mapbook
 FORA ESCA RP
 Monterey County, California

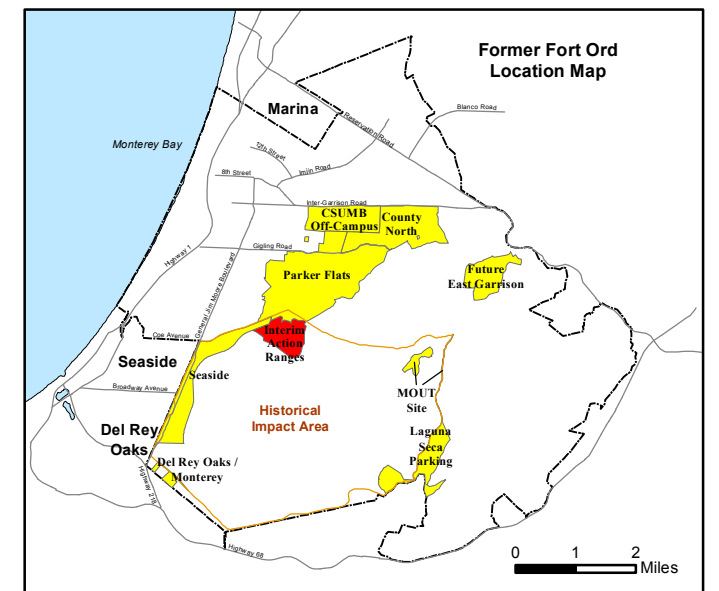
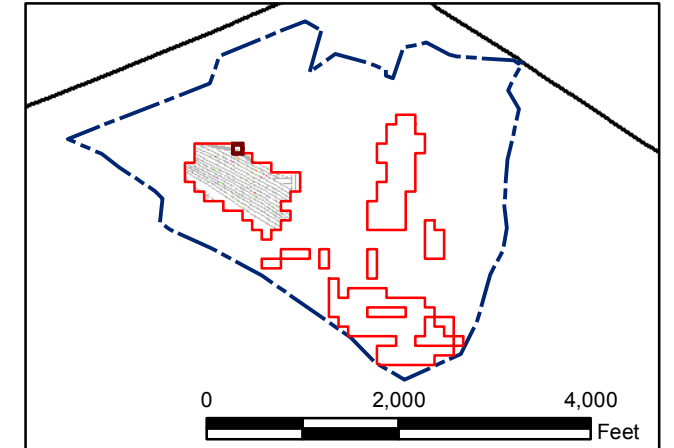
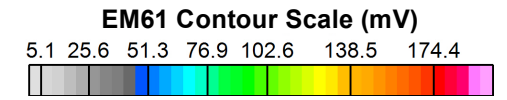
Document Path: Z:\GIS\PROJECTS_ENV\FIord\0595956_GIS\Projects\Interim Action Ranges\IRACR\Appendix F\F2A-1_IAR_R47_QC-2_DGM_Mapbook.mxd



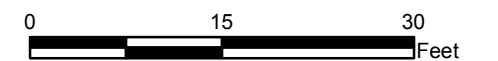
Legend

Grid C2A6D9

- Target Location
- Special Case Area and Non-Completed Work Areas
- Interim Action Ranges MRA
- Major Road



State Plane California IV, NAD 1983 (U.S. Survey Foot)



Interim Action Ranges MRA
Range 47 SCA
QC-2
DGM Mapbook
 FORA ESCA RP
 Monterey County, California