

Note: This plate shows the Track 0 parcels for the parcel group described in the plate title. Plate 2 shows all Track 0 parcels identified in the ROD.

Fort Ord GIS - track0rod.apr - Plate 9 East Garrison Parcels Layout - 5/29/02



**Harding Lawson Associates**  
 Engineering and  
 Environmental Services

**East Garrison Parcels**  
 Track 0 Record of Decision  
 No Further Action Regarding  
 Ordnance-Related Investigation  
 Former Fort Ord, Monterey, California

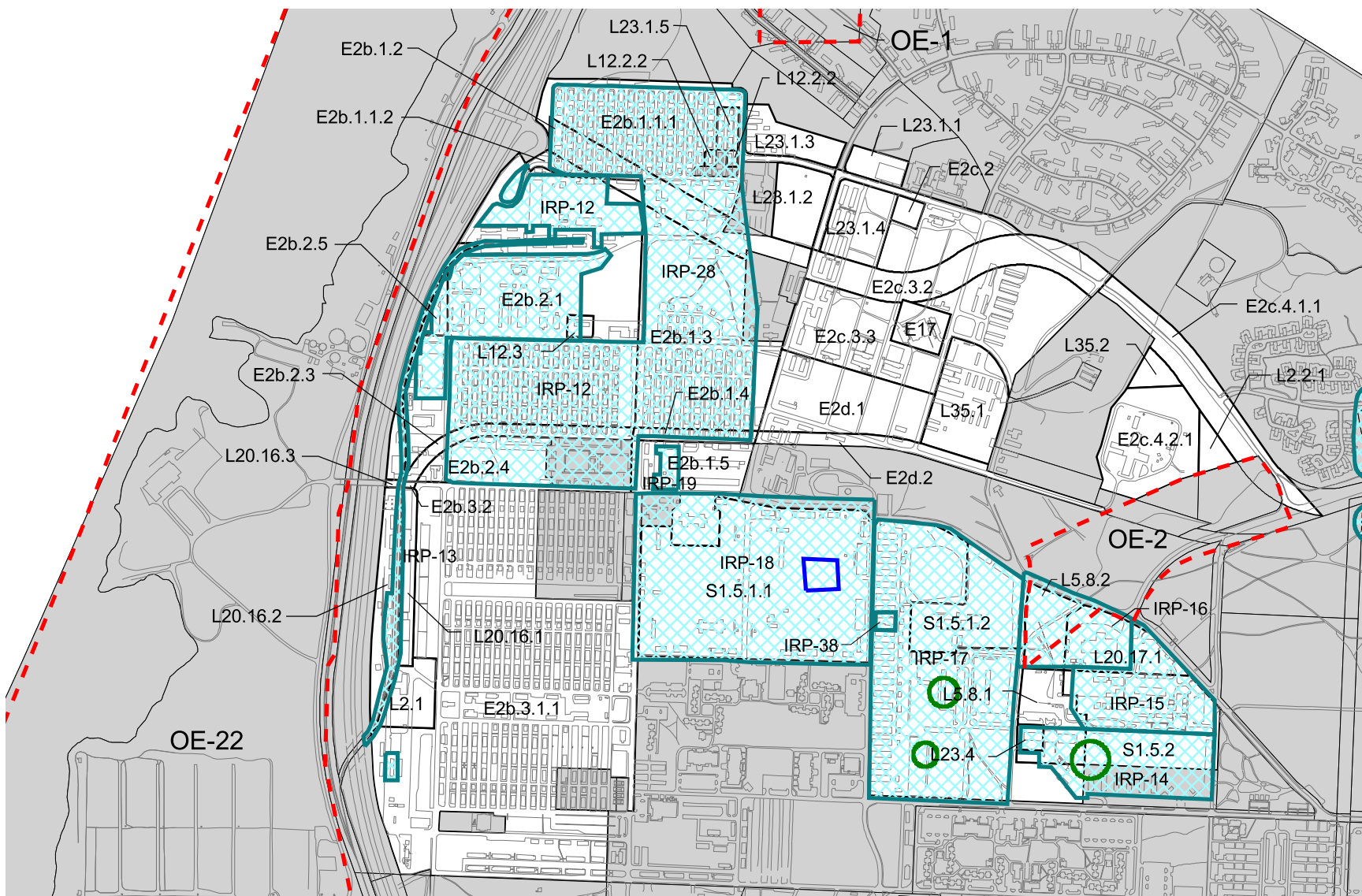
PLATE  
**9**

DRAWN: JCB  
 JOB NUMBER: 46310 001751

APPROVED

DATE: 7/00

REVISED DATE: 5/02



**EXPLANATION**

- L23.1.4 TRACK 0 PARCEL WITH PARCEL NUMBER
- OE-2 OE SITE BOUNDARY AND SITE NAME
- ..... EXCAVATED LANDFILL AREAS
- RIFLE INSTRUCTION CIRCLE
- MORTAR SQUARE
- ▨ IRP SITE

Note: This plate shows the Track 0 IRP for the parcel group described in the plate title. Plate 2 shows all Track 0 parcels identified in the ROD.



**Harding Lawson Associates**  
 Engineering and Environmental Services

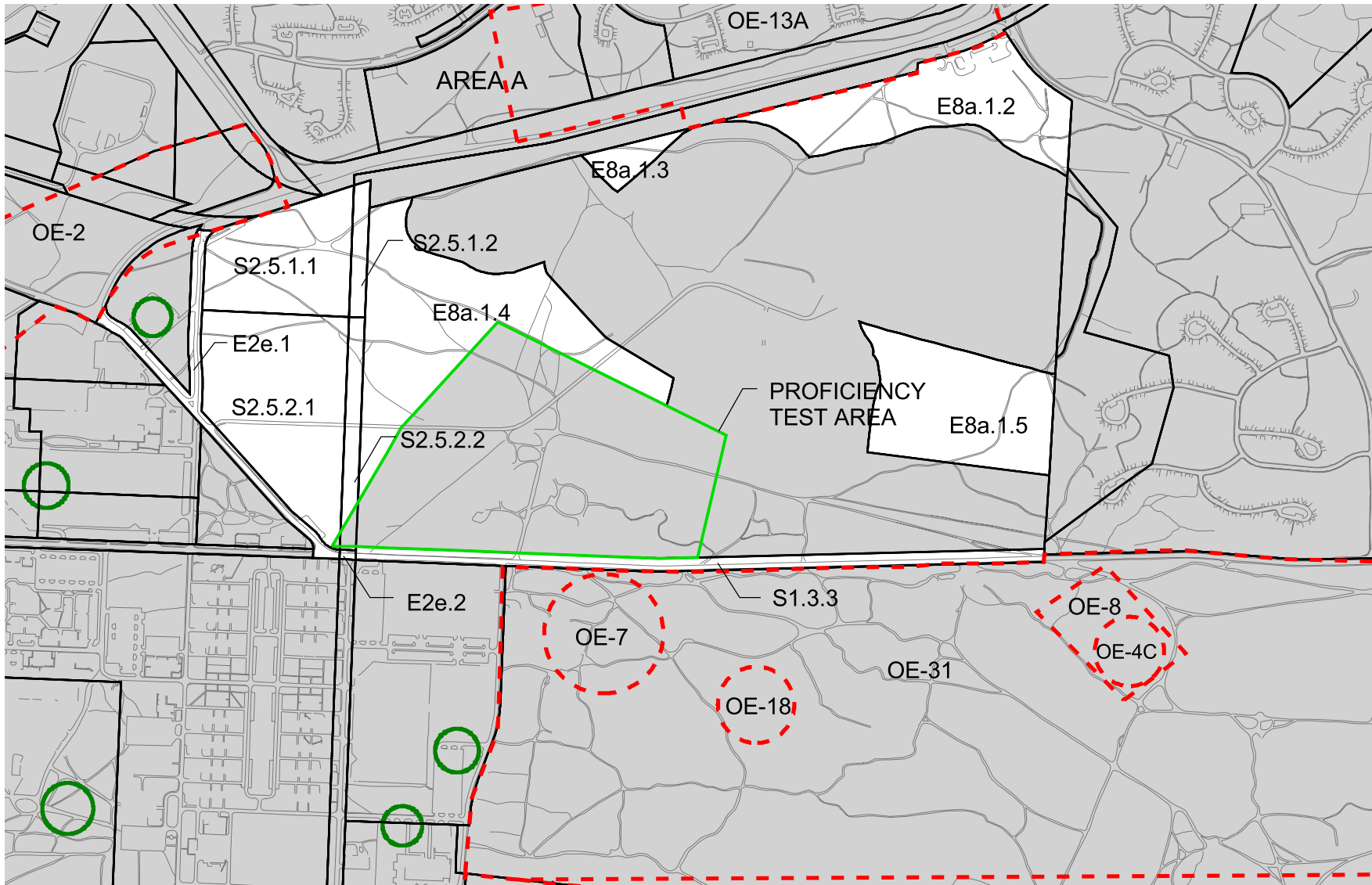
DRAWN TJH  
 JOB NUMBER 46310 001751

**Main Garrison Parcels**  
 Track 0 Record of Decision  
 No Further Action Regarding  
 Ordnance-Related Investigation  
 Former Fort Ord, Monterey, California

APPROVED  
 DATE 7/00

PLATE  
**10**  
 REVISED DATE

track0rod.apr - layout 13- 11/30/01



EXPLANATION

- E2e.2 TRACK 0 PARCEL WITH PARCEL NUMBER
- OE-7 OE SITE BOUNDARY AND SITE NAME
- RIFLE INSTRUCTION CIRCLE

Note: This plate shows the Track 0 parcels for the parcel group described in the plate title. Plate 2 shows all Track 0 parcels identified in the ROD.



**Harding Lawson Associates**  
Engineering and Environmental Services

DRAWN TJH  
JOB NUMBER 46310 001751

**OU2 Landfill Parcels**

Track 0 Record of Decision  
No Further Action Regarding  
Ordnance-Related Investigation  
Former Fort Ord, Monterey, California

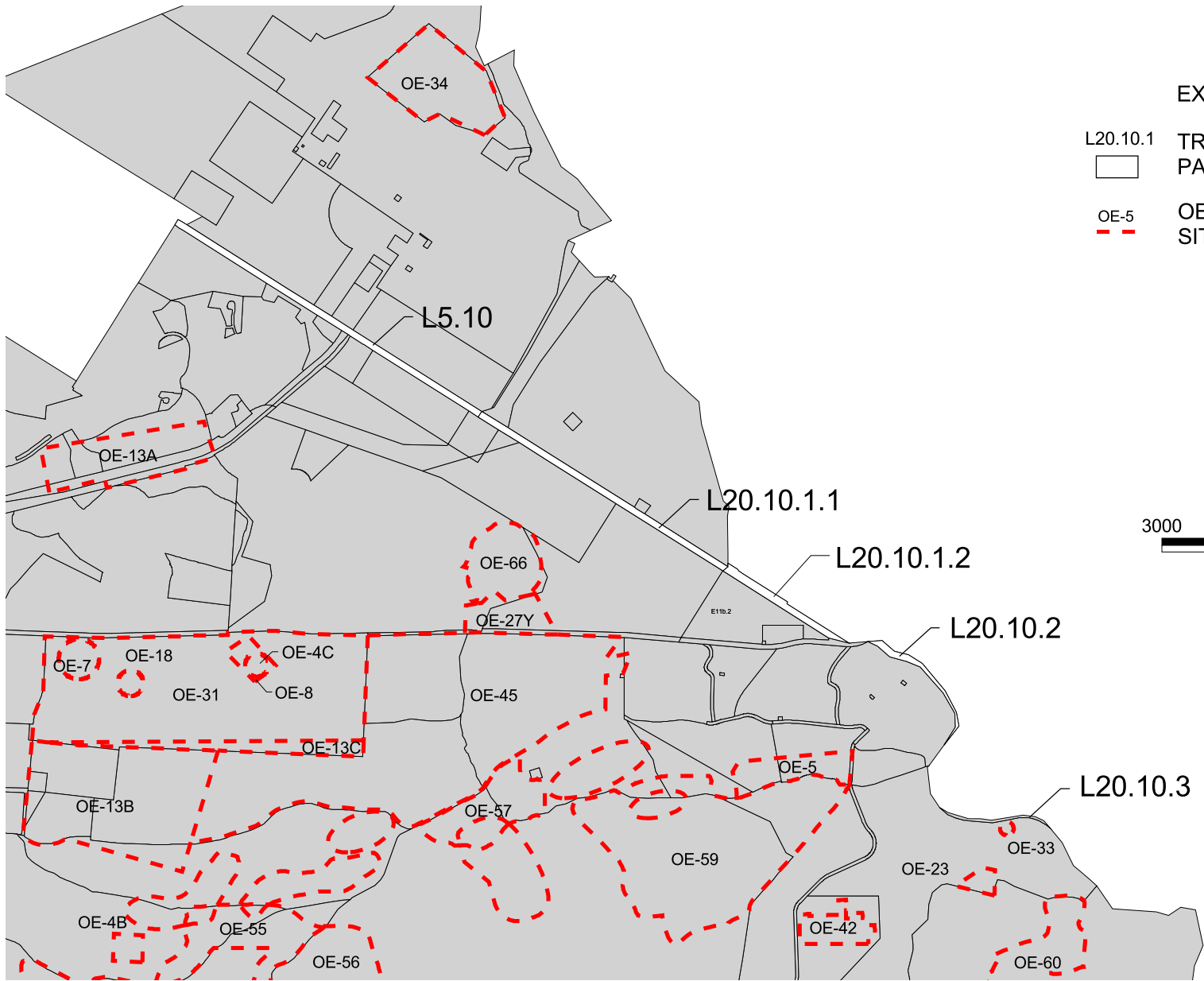
APPROVED

DATE 7/00

PLATE

**11**

REVISED DATE



**EXPLANATION**

- L20.10.1 TRACK 0 PARCEL WITH PARCEL NUMBER
- OE-5 OE SITE BOUNDARY AND SITE NAME

Note: This plate shows the Track 0 parcels for the parcel group described in the plate title. Plate 2 shows all Track 0 parcels identified in the ROD.



**Harding Lawson Associates**  
 Engineering and Environmental Services

**Reservation Road Parcels**  
 Track 0 Record of Decision  
 No Further Action Regarding  
 Ordnance-Related Investigation  
 Former Fort Ord, Monterey, California

PLATE  
**12**  
 REVISED DATE  
 5/02

DRAWN JCB	JOB NUMBER 46310 001751	APPROVED	DATE 7/00	REVISED DATE 5/02
--------------	----------------------------	----------	--------------	----------------------