




Legend

-  OE-1; 1993 ASR Site Boundary
-  OE-1; 1997 ASR Site Boundary
-  HFA Site Boundary Surveyed by CMS (1998)



Note: Please see Disclaimer Page



Site OE-1; 1949 Aerial Photo
 Track 1 OE RI/FS
 Former Fort Ord
 Monterey County, California

PLATE

1-2

DRAWN
JCF

JOB NUMBER
56286 010202

APPROVED


DATE
06/02

REVISED DATE
5/03