








Legend

-  OE-13A ASR Site Boundary
-  Practice Mortar Ranges (1958)
-  Disturbed Area (1956)

-  Practice Mortar Ranges (1957)
-  Practice Mortar Ranges (1956)
-  Practice Mortar Ranges (circa 1954)

-  HFA Site Boundary
-  Limit of OU2 excavation

Note: Please see disclaimer page



DRAWN
JCF

JOB NUMBER
56286 010204

Site OE-13A; 1978 Aerial photo

Track 1 OE RI/FS
Former Fort Ord
Monterey County, California

APPROVED
[Signature]

DATE
05/02

PLATE
13A-4

REVISED DATE
5/03