








Note: The specific location of the Inert OE item within the lane was not provided. The posted location is accurate to the sample grid only.



Legend

 OE-27Y ASR Site Boundary
 OE-66 ASR Site Boundary

 Roads (1999)
 Demonstration Area (1956)

 Inert OE Item (OE Scrap) Found During Sampling (UXB)
 UXB Sampled search lanes (1995)
 HFA Grids (1994) (Not to scale)

Note: Please see disclaimer page

 <p> <small>DRAWN</small> JCF </p>	<p> <small>JOB NUMBER</small> 56286 010204 </p>	<p> <small>APPROVED</small>  </p>	<p> <small>DATE</small> 06/02 </p>	<p> <small>PLATE</small> 27Y-4 </p>	<p> <small>REVISED DATE</small> /03 </p>
--	--	---	---	---	---

L:\Fort_Ord_CISGIS_P\Project\Track1oe27y_har157_apr_10 JUN 02