








Note: Please see Disclaimer Page

**Legend**

-  Data collected on site walk (2001)
-  Basewide Range Assessment Reconnaissance Path (2001)
-  ASR PA/SI Site Walk (1996)
-  OE-62 ASR Site Boundary
-  Roads (1999)
-  Trails (1999)
-  Noise Buffer Boundary (1987)



DRAWN  
JCF

JOB NUMBER  
56286 010204

Site OE-62 Site Walk ; 1999 Aerial Photo  
Track 1 OE RI/FS  
Former Fort Ord  
Monterey County, California

APPROVED  


DATE  
09/02

PLATE  
**62-3**  
REVISED DATE  
5/03

L:\Fort\_Ord\_GIS\GIS\_P\Project\track1\oe62\_track1\_apr\_1999\_PASI\_Recon\_5/03/02