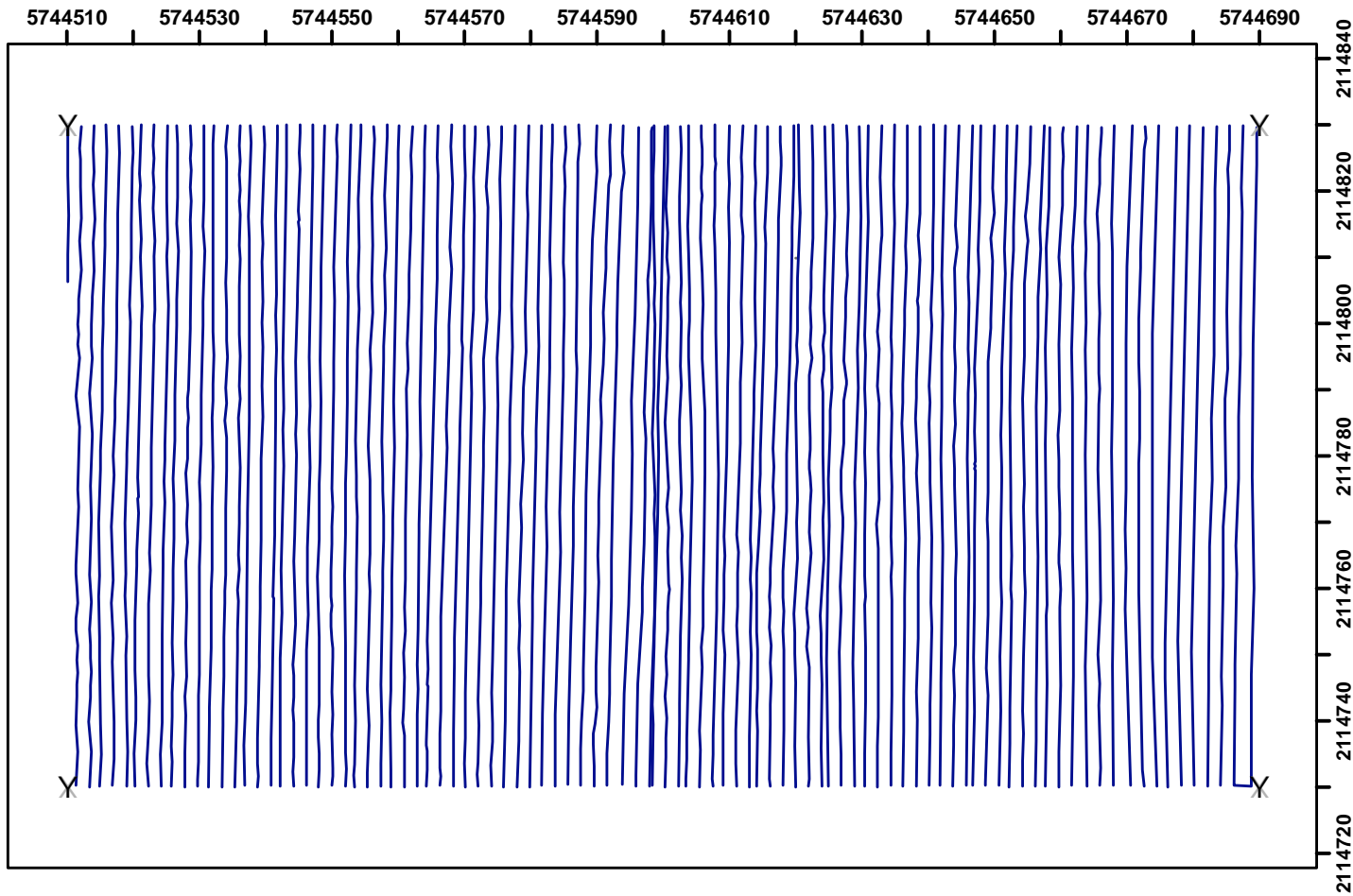


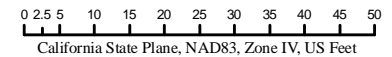
Figure 10
EM61-MKII DGM Path
Former Fort Ord, California



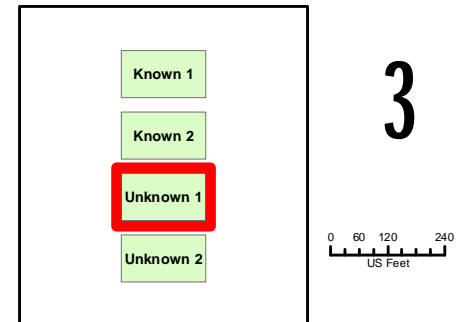
The ODDS Plots
Unknown Plot 1

Legend:

- X Survey Grid Corners
- EM61 Survey Line



Map Inset - ODDS Plot Locations



Client: USACE - Sacramento District

Project: Former Fort Ord MMRP

Contractor: Shaw Environmental Inc.

Created By: JPD

Date: 5/31/06

Approved By: MM

