

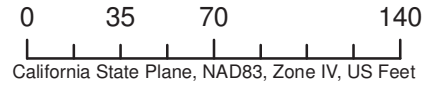


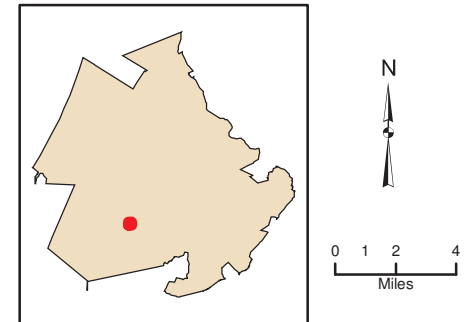
**Figure 2**  
**Location Of ODDS Plots**  
**Former Fort Ord, California**

**Legend:**

-  Plot Boundaries
-  Fort Ord Boundary



**Map Inset –Fort Ord Location**



Client: USACE –Sacramento District

Project: Former Fort Ord MMRP

Contractor: Shaw Environmental Inc.

Created By: CN

Date: 5/23/06

Approved By: MM

