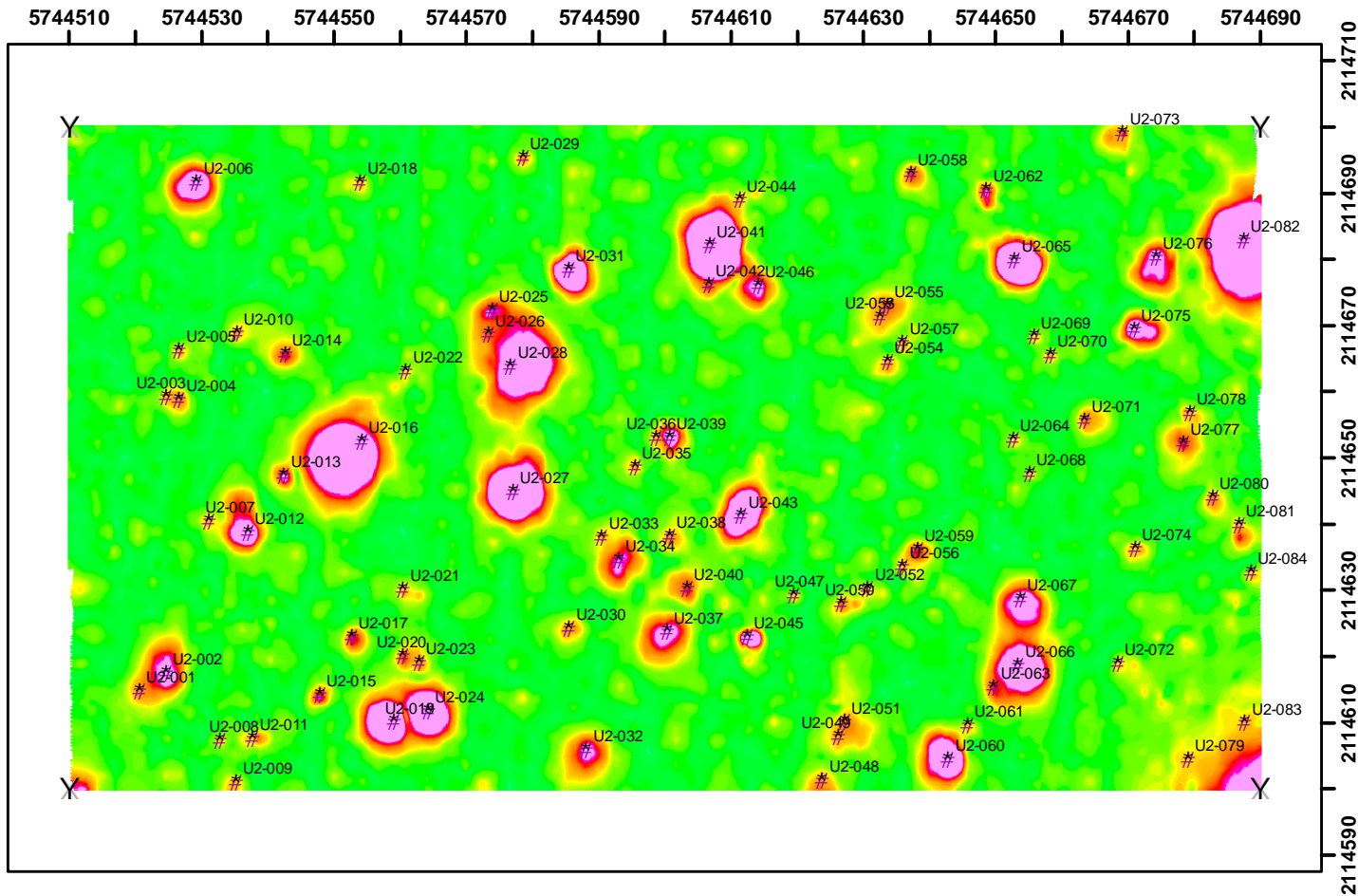


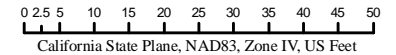
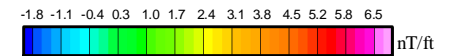
Figure 32  
Magnetic Vertical Gradient  
Analytic Signal - DGM Data  
Former Fort Ord, California



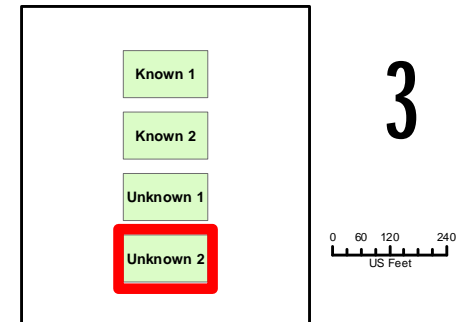
The ODDS Plots  
Unknown Plot 2

Legend:

- # Target Picks
- X Survey Grid Corners



Map Inset - ODDS Plot Locations



Client: USACE - Sacramento District

Project: Former Fort Ord MMRP

Contractor: Shaw Environmental Inc.

Created By: JPD

Date: 5/31/06

Approved By: MM

