






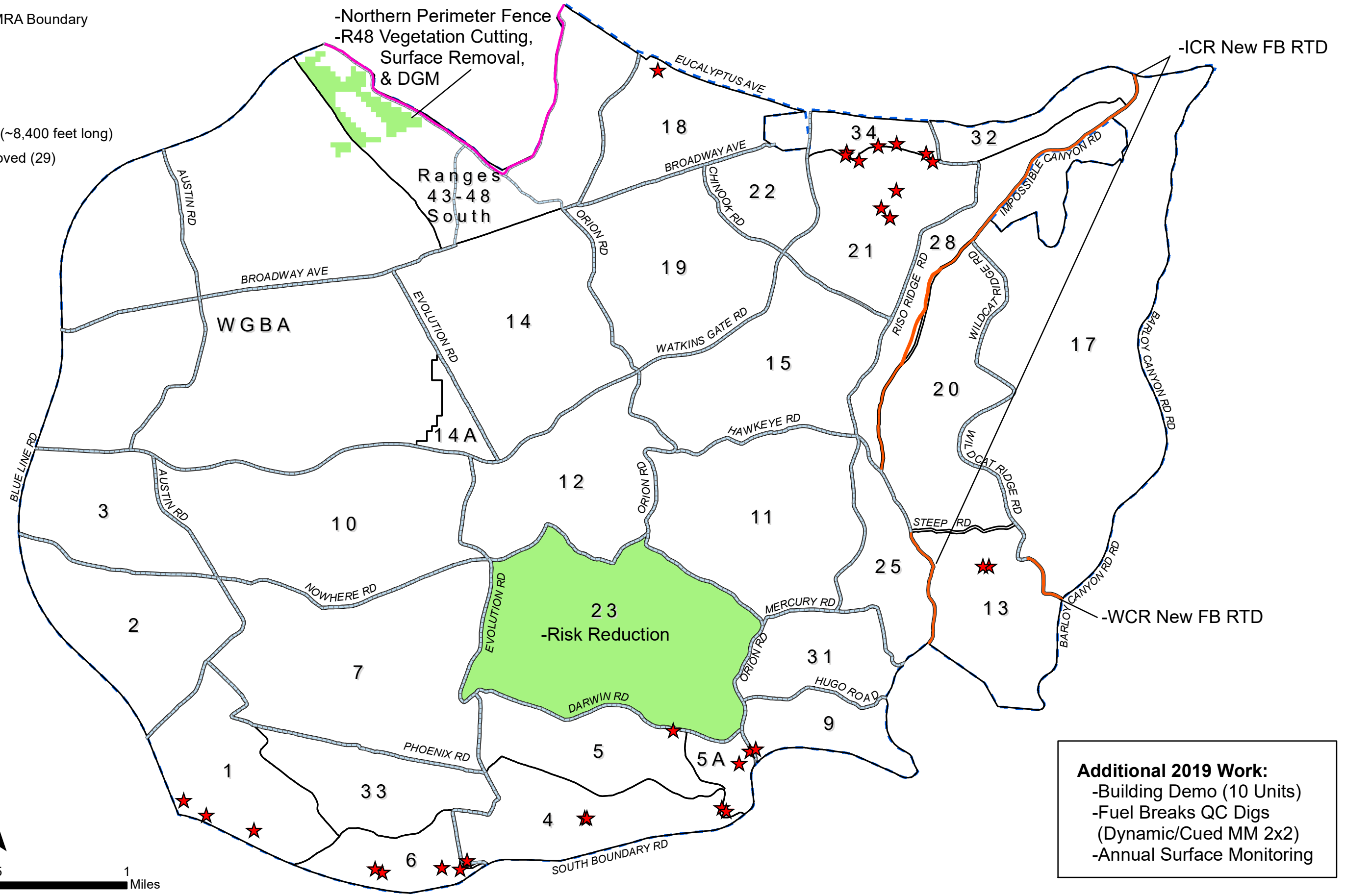


-  Track 3 Impact Area MRA Boundary
-  Unit Boundaries
-  Fuel Breaks
-  Fuel Break RTD Areas
-  Areas in Progress
-  Proposed Fence Line (~8,400 feet long)
-  Structures to be Removed (29)



Impact Area MRA
FORMER FORT ORD
MONTEREY COUNTY, CALIFORNIA

Figure 1
Overview of
2019 Field Activities