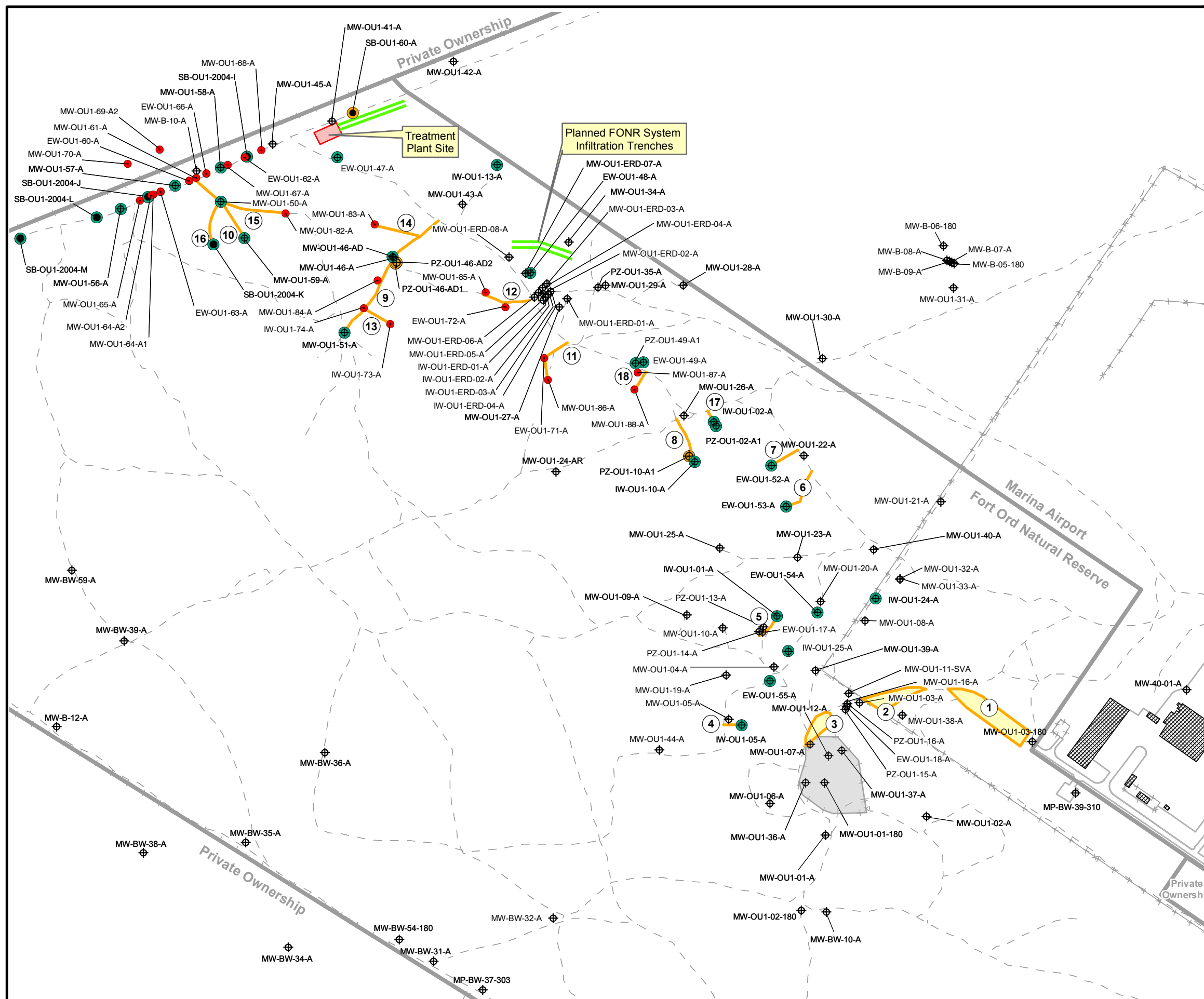













**Figure 5.1**  
**Year 2007**  
**Weed Control Segment Locations**



**Legend**

- MW-OU1-31-A  Well/Piezometer Drilled Before 2004
-  Abandoned Soil Boring
-  2004 Drilling
-  2005 Drilling
-  2006 Drilling
-  Trail/Unimproved Road
-  Weed Control Segment
-  Fence
-  Fire Drill Area (FDA)
-  Southern Staging Area in 2004
-  2007 Weed Control Segment Identified on Table 2.1

X:/OMA009\_Ft\_Ord/TO\_201/Maps/FONR\_Impact\_2006/Weed\_Control\_2007.mxd  
 Source: HydroGeologic, Inc.  
 12/06/06 BF

