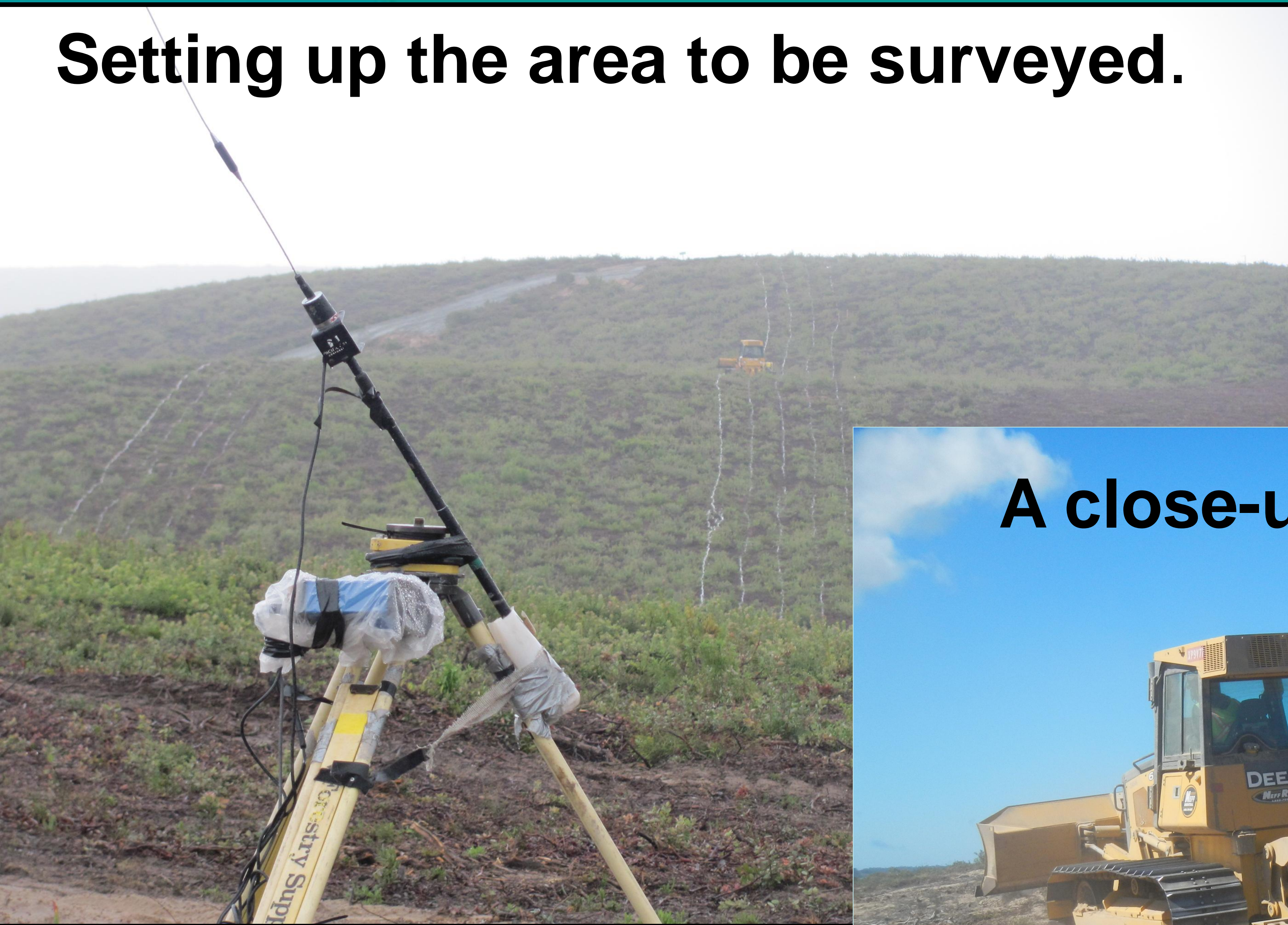


# Digital Geophysical Survey


Setting up the area to be surveyed.



Rechecking an anomaly.

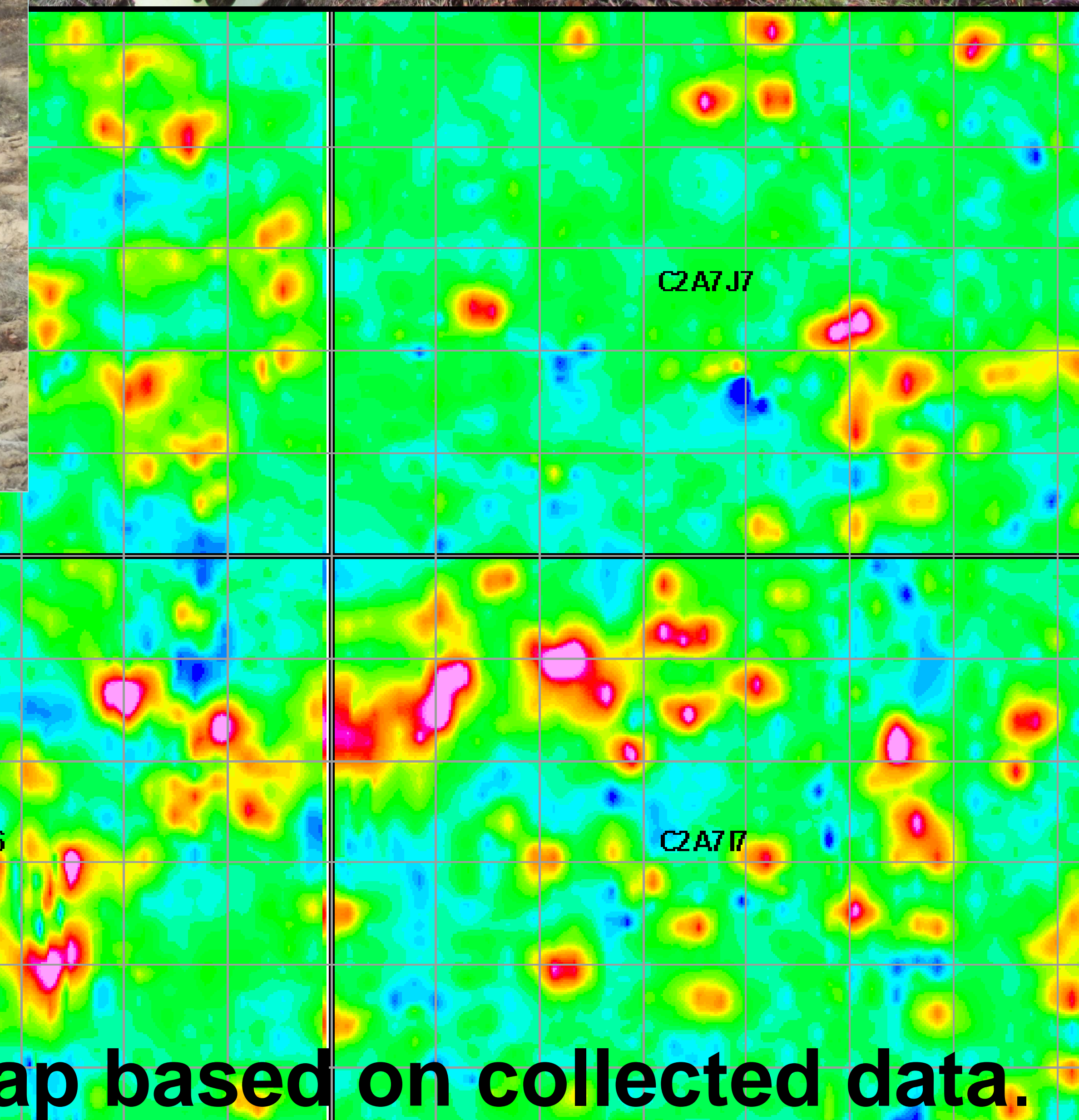


A close-up view of an EM61.



01/23/2013 12:49

Towing the digital survey equipment.



04/04/2013 12:00

Survey map based on collected data.