



# MMRP Update

DATE

August 26, 2014

## **FORT ORD MILITARY MUNITIONS RESPONSE PROGRAM (MMRP) FORMERLY ORDNANCE & EXPLOSIVES (OE)**

**Lyle Shurtleff, Fieldwork Manager**  
**Military Munitions Response Program**

**Phone: 831-242-7919 email: [victor.l.shurtleff.civ@mail.mil](mailto:victor.l.shurtleff.civ@mail.mil)**

# MMRP

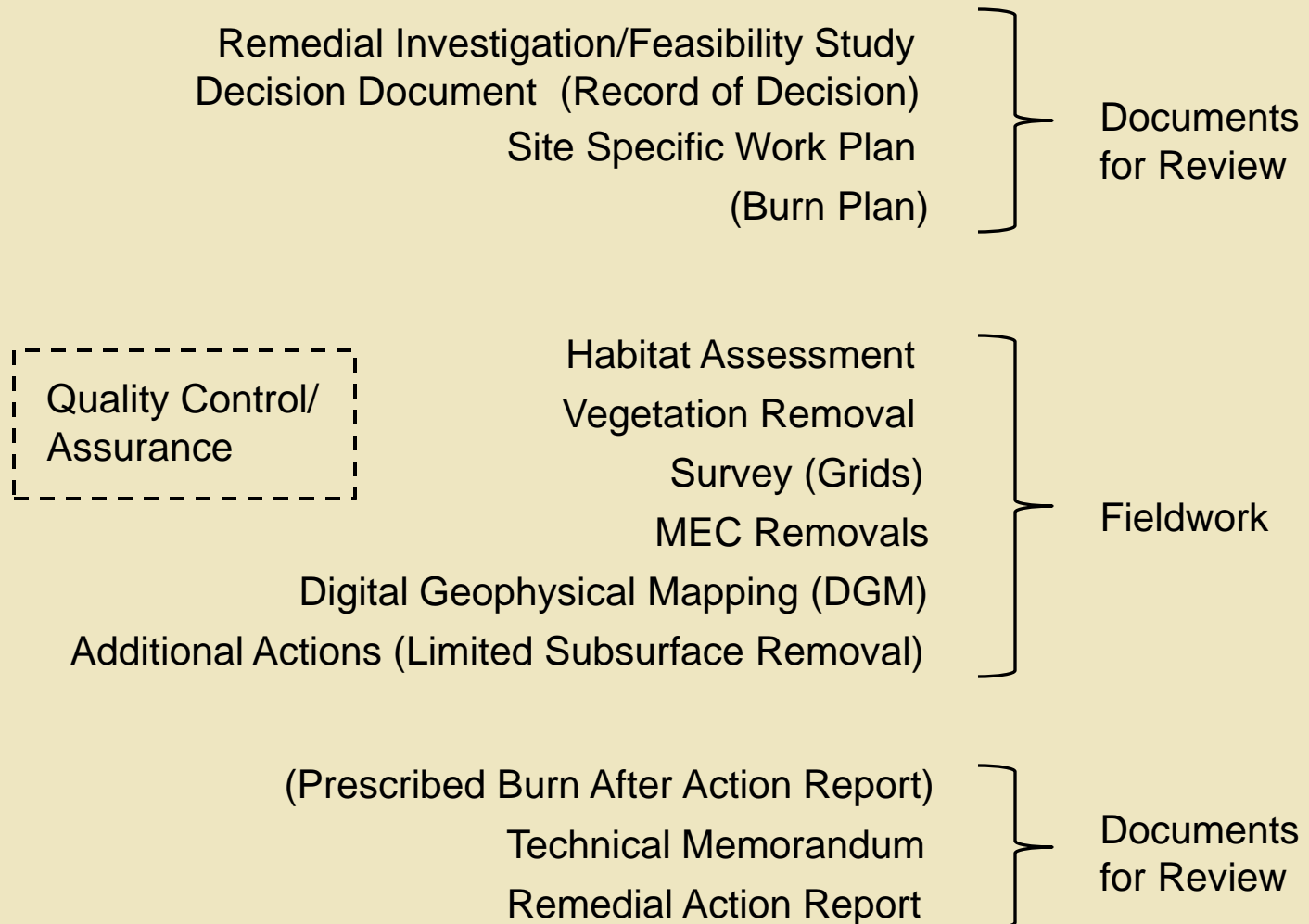
## Mission

Effectively reducing the threat to public safety by identifying and securing dangerous Munitions and Explosives of Concern (MEC) areas. Safely removing military munitions in those areas to a level suitable for reuse. Planning and operating in coordination with federal, state and regional regulatory agencies and with public review.

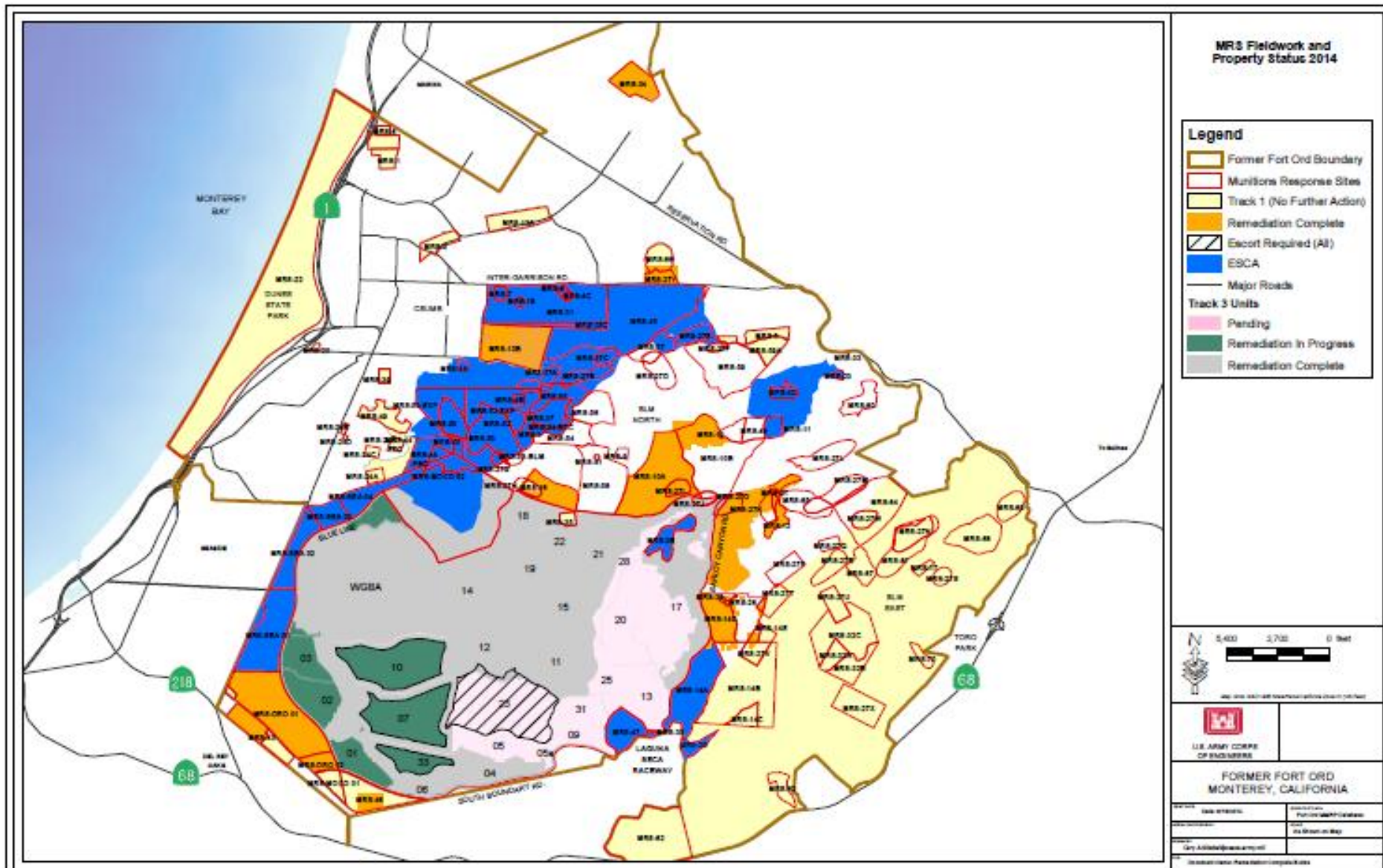
## Objectives

- Locate potential dangerous military munitions, assess the danger, and secure those areas, Munitions Response Sites (MRS), as appropriate.
- Develop and implement appropriate response actions habitat assessment, vegetation removal, geophysical investigation, MEC removal, quality control, quality assurance, documentation, and monitoring.
- Provide public and technical MEC safety education to the public. Inform the community so people area aware of the potential danger.

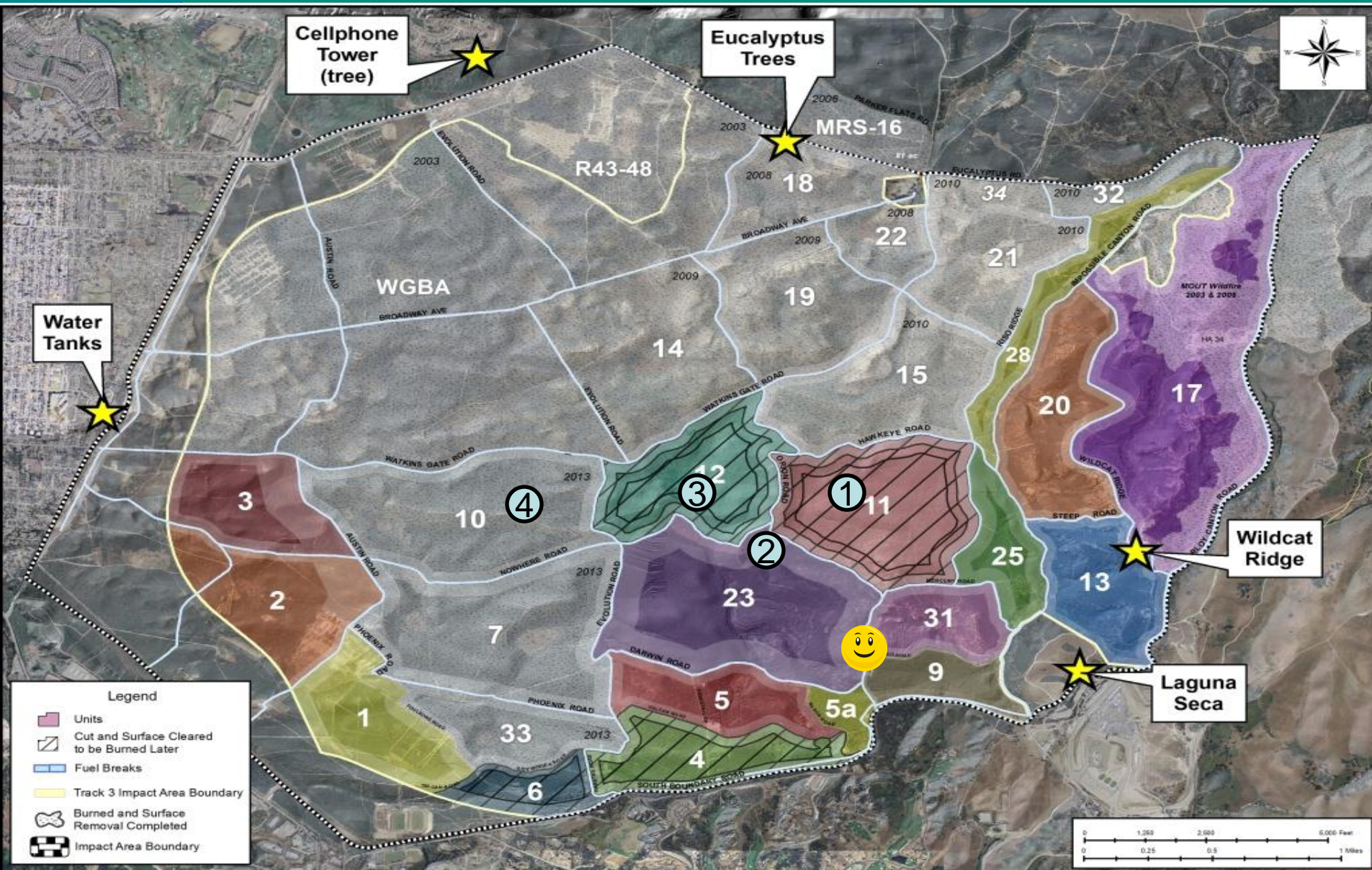
# Track 3 MEC Removal Process



# Munitions Response Program Status













# Quality Control (QC) (field)





# Analog Detection and Surface MEC Removal (example)





# Detonation Units 7/10 UXO





# Digital Mapping (example)



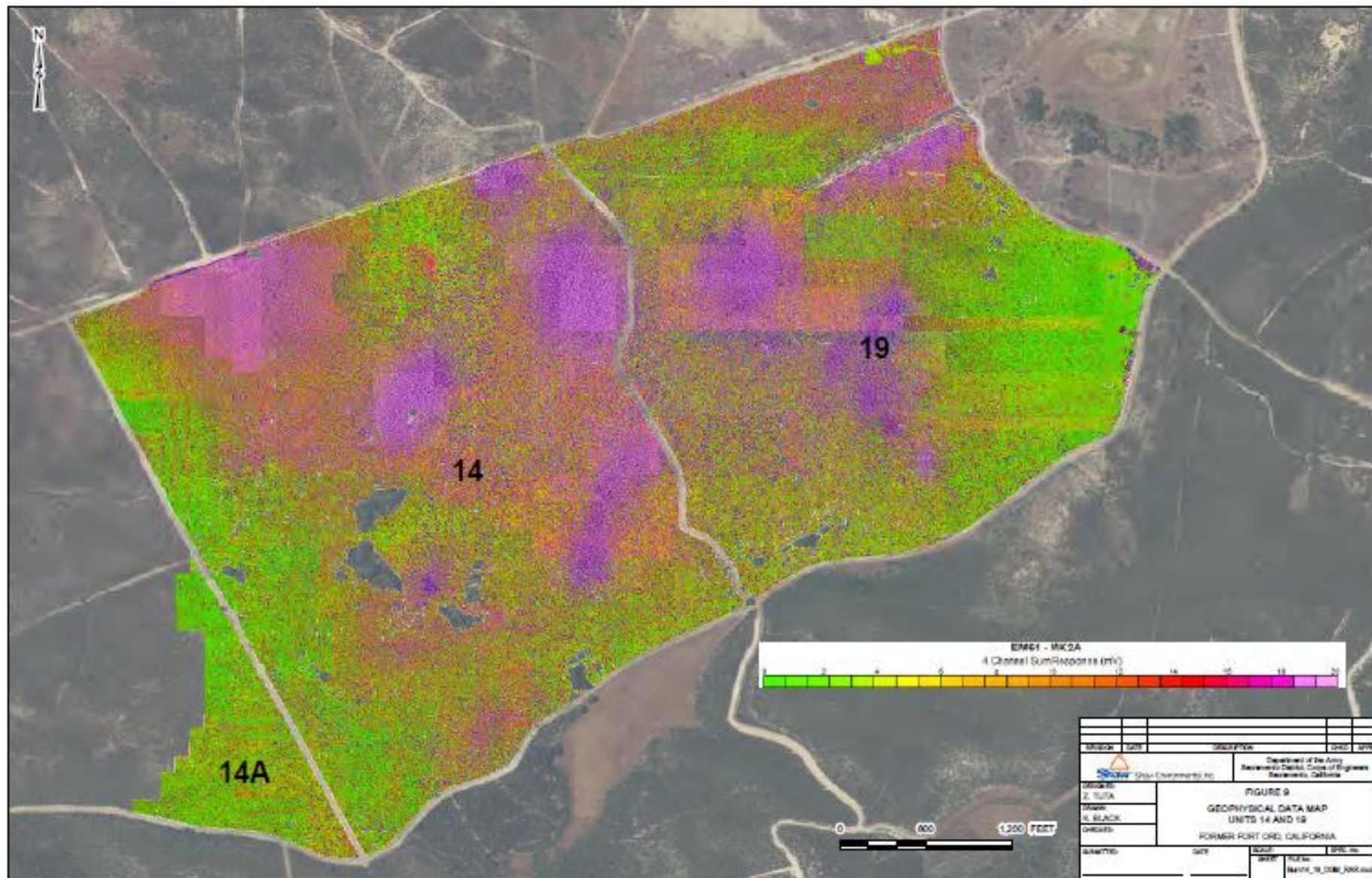
Towed  
Digital  
Geophysical  
Mapping (DGM)

Manual  
Digital  
Geophysical  
Mapping (DGM)

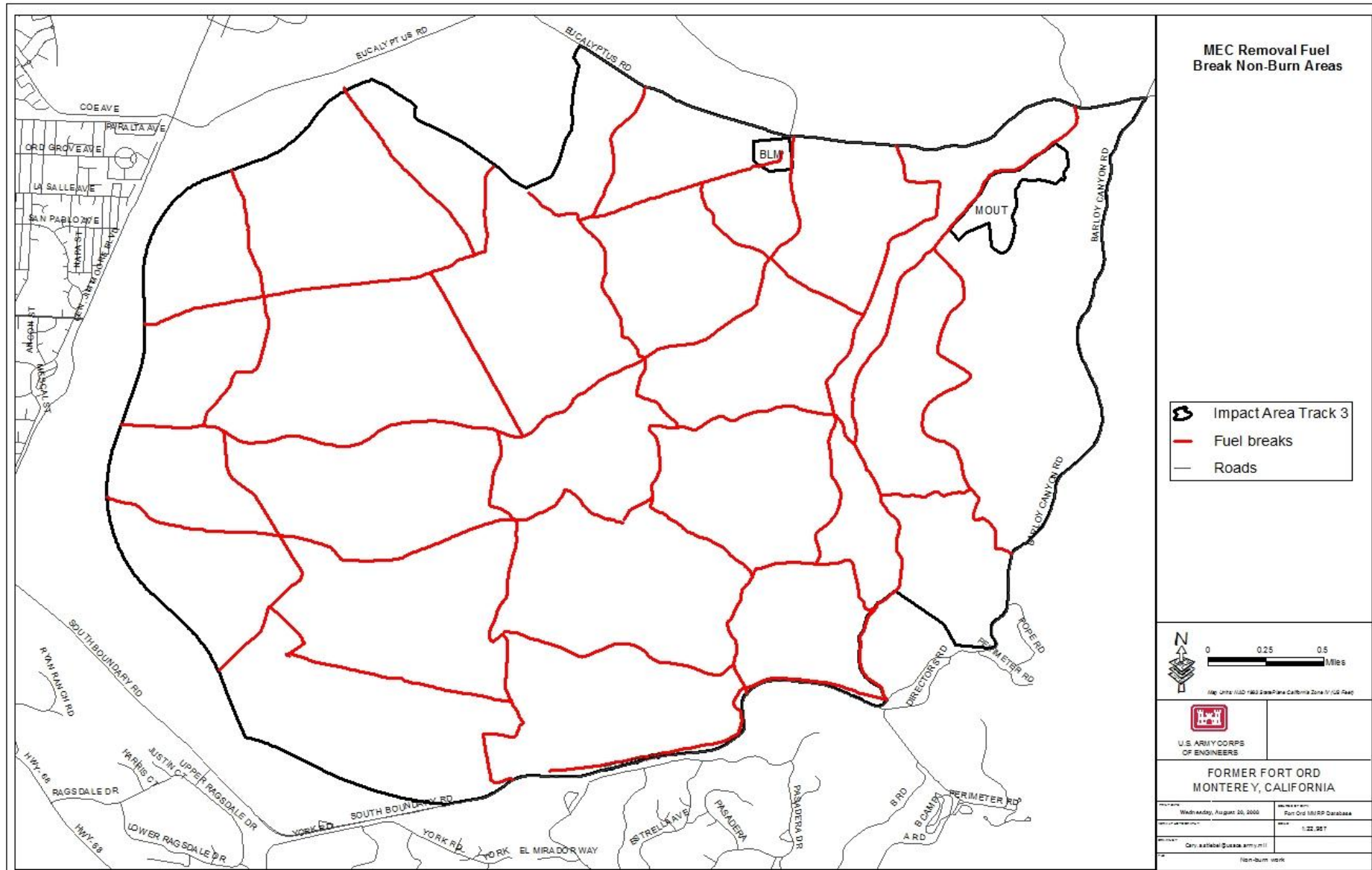




# DGM Map Example



# MEC Removal - Non-Burn Areas Fuel Breaks







# Documents For Recent and Planned MMRP Work

## **MRS-BLM Units 6/7/10**

- Prescribed Burn Plan Units 7/10
- Site Specific Work Plan
- Prescribed Burn After Action Report
- Technical Memorandum
  - Units 6
  - Units 7/10
- Remedial Action Report

## **Version**

Final  
Final  
Draft Final  
  
Final  
Draft  
Draft

## **Date of Publication**

April 2013 (updated)  
July 2012  
May 2014  
  
May 2014  
TBD  
TBD

## **MRS-BLM Watkins Gate Burn Area (unburned)**

- Site Specific Work Plan
- Technical Memorandum
- Remedial Action Report

Final  
Draft  
Draft

January 2014  
TBD  
TBD

## **MRS-BLM Units 1/2/3**

- Site Specific Work Plan
- Technical Memorandum
- Remedial Action Report

Final  
Draft  
Draft

TBD  
TBD

## **BLM Area B and Site-16**

- Remedial Investigation/Feasibility Study (TK2)
- Proposed Plan (TK2)

Final

August 2014  
January 2015



# WEBSITE (fortordcleanup.com) Documents



- WELCOME
- NEWS
- ABOUT
- COMMUNITY
- CLEANUP PROGRAMS
- DOCUMENTS
- PROPERTY
- CONTACT US

## Reports Under Review

This page lists some of the currently released former Fort Ord environmental cleanup documents that are of particular interest to the public. These documents can be reviewed online, downloaded to your computer for review, or viewed in hard copy at the [Administrative Record](#).

See the [Reference Documents](#) page for documents that were released less recently, but that are still frequently requested by the public – or use the [Administrative Record](#) search tool to view other cleanup documents.

## What's New

- [Draft Quality Assurance Project Plan, Superfund Response Actions, Former Fort Ord, California, Volume II, Operable Unit 2 Landfills](#)  
Comments Due: 8/18/2014
- [Draft Final Construction QC and QA Report, OU2 Landfills, Area E Phase 1, Former Fort Ord, California](#)  
Comments Due: 9/5/2014
- [Draft Remedial Investigation / Feasibility Study Addendum at Sites 2 and 12, Former Fort Ord, California](#)  
Comments Due: 10/8/2014

- ### Community Info

  - [Outreach Events](#)
  - [Community Involvement](#)
  - [Factsheets](#)
  - [Meeting Minutes](#)
  - [Public Survey](#)
  - [Links](#)
- ### Documents

  - [About the Administrative Record](#)
  - [Document Search](#)
  - [Visit the Administrative Record](#)
  - [Reference Documents](#)
  - [Document Schedules](#)
  - [Reports Under Review](#)

## Recent Posts

- Now Available: 2013 Fort Ord Annual Report [July 21, 2014](#)
- BLM Area B Remedial Investigation / Feasibility Study Report [June 2, 2014](#)
- Invitation: Community Involvement Workshop/Free Guided Bus Tours on August 23, 2014 [June 2, 2014](#)
- Discover the Coast @ Fort Ord [April 28, 2014](#)
- Free Tours by Appointment [March 12, 2014](#)

# WEBSITE (fortordcleanup.com) Munitions



- WELCOME
- NEWS
- ABOUT
- COMMUNITY
- CLEANUP PROGRAMS
- DOCUMENTS
- PROPERTY
- CONTACT US

## Munitions

### Changes to terminology for Army’s Ordnance Cleanup Program

In 2003, the Army began implementing new terminology nationwide to describe its ordnance cleanup program. Numerous written materials relating to the ordnance cleanup program at the former Fort Ord, such as Administrative Record documents, fact sheets, meeting minutes, and pages within this website that were created prior to 2004 include the old terminology. The new terminology is being incorporated into newly written materials as they become available.

### Introduction

Since its establishment in 1917, until the inactivation of the 7th Infantry Division in 1994, Fort Ord was primarily a training and staging facility for the infantry. Many areas of the base had been used for ordnance training.

The Department of Defense Explosives Safety Board develops explosives safety standards for the Department of Defense. These standards (DoD 6055.09 – M) include safety standards for real property known or suspected to contain munitions and explosives of concern (MEC). This standard is incorporated into the Army Regulation 385-10 (The Army Safety Program) and further explained in Department of the Army Pamphlet 385-64 (Ammunition and Explosives Safety Standards).

In 1993 an archival investigation was conducted to locate areas where military munitions may have been used. Additional archive searches, follow-on interviews and visual inspections conducted since 1993 indicate that approximately 12,000 acres are known or suspected to contain MEC. Twenty-nine munitions response sites (MRSs) are identified in the Phase 1 Engineering Evaluation/Cost Analysis (EE/CA). The Phase 2 EE/CA established a process to evaluate the remaining sites. The areas range in size from less than one acre to more than 1,000 acres, although most of the areas are less than 200 acres. All identified MRSs have been investigated, and if warranted, MEC removal actions were conducted to minimize the explosive safety risk to the public. Types

### Community Info

- Outreach Events
- Community Involvement
- Factsheets
- Meeting Minutes
- Public Survey
- Links

### Documents

- About the Administrative Record
- Document Search
- Visit the Administrative Record
- Reference Documents
- Document Schedule
- Reports Under Review

### Recent Posts

- Now Available: 2013 Fort Ord Annual Report July 2, 2014
- BLM Area B Remedial Investigation / Feasibility Study Report June 2, 2014
- Invitation: Community Involvement Workshop/Free Guided Bus Tours on August 23, 2014 June 2, 2014
- Discover the Coast @ Fort Ord April 28, 2014
- Free Tours by Appointment March 12, 2014

### Search This Website



# Points of Contact



## **U.S. Department of the Army Base Realignment and Closure (BRAC)**

Lyle Shurtleff

Munitions Response Program Manager

Phone: (831) 242-7919

E-mail: [Victor.L.Shurtleff.civ@mail.mil](mailto:Victor.L.Shurtleff.civ@mail.mil)

## **U. S. Environmental Protection Agency**

Lewis Mitani

Remedial Project Manager for soil remediation and the Army's munitions response program

Phone: (415) 972-3032

E-mail: [Mitani.Lewis@epa.gov](mailto:Mitani.Lewis@epa.gov)

## **California Environmental Protection Agency Department of Toxic Substances Control**

Ed Walker

Remedial Project Manager for military munitions

Phone: (916) 255-4988

E-mail: [Ed.Walker@dtsc.ca.gov](mailto:Ed.Walker@dtsc.ca.gov)